FED. ROAD DIST. NO.	STATE	F.A.S. PROJ. NO.	SHEET NO.	TOTAL SHEETS
3	COLO.	S5(2)	1	7

COLORADO
STATE HIGHWAY DEPARTMENT

PLAN AND PROFILE OF PROPOSED
FEDERAL AID SECONDARY PROJECT NO. S5(2)
STATE HIGHWAY NO. 67
TELLER COUNTY

INDEX OF SHEETS

SHEET 1 — TITLE & SKETCH PROJECT LOCATION
SHEETS 2-3-4 — TABULATION OF PROPERTIES
SHEETS 5-6 — ALIGNMENT PLAN OUTSIDE CRIPPLE CREEK
SHEET 7 — ALIGNMENT PLAN INSIDE CRIPPLE CREEK

CONVENTIONAL SIGNS

CENTER LINE OF SURVEY — 850
RIGHT OF WAY LINES
ONE QUARTER SECTION LINE
SECTION LINE
TOWNSHIP OR RANGE LINE
RAILROAD TRACKS
BARBED WIRE FENCE
POLE LINES

SCALES OF ORIGINAL TRACINGS
ON PLAN, 1 IN. - 100 FT.
ON PROFILE 1 IN. - 100 FT. HORIZONTAL
1 IN. - 10 FT. VERTICAL
GRADE LINE ON PROFILE IS SHOWN AS GRADE OF FINISHED ROAD
GROSS LENGTH OF PROJECT } 11597.1 FEET = 2.196 MILES
NET LENGTH OF PROJECT

RIGHT OF WAY
INFORMATION OBTAINED FROM AVAILABLE COUNTY RECORDS

STA. 849+35.0
BEGINNING OF S5(2)
END OF F.A.S. 5-A(1)

STA. 966+03.0, END OF S5(2)

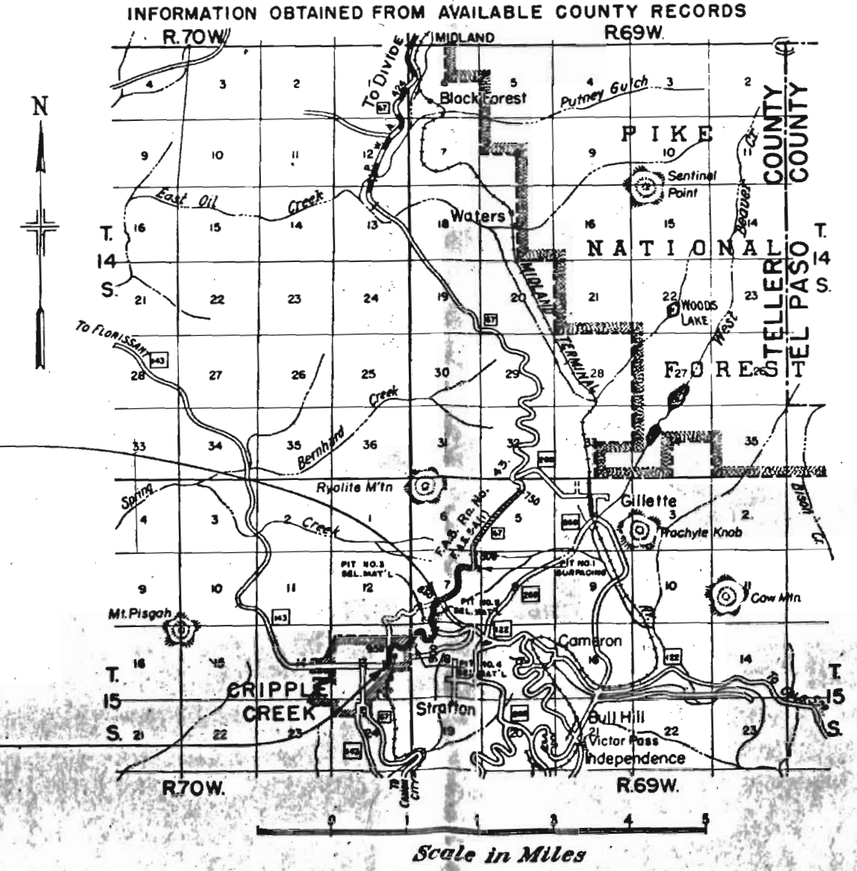

FED. ROAD DIST. NO	STATE	F.A.S. PROJ. NO	SHEET NO	TOTAL SHEETS
3	COLO	S 5 (2)	2	7

RIGHT OF WAY.

TABULATION OF PROPERTIES FOR F.A.S. S5(2)

NO.	OWNER	LOCATION	AREA IN ACRES		ASSESSED VALUE			CONSTR. IMPR.		OWNER'S TAX RECORD	ESTIMATED DAMAGE	COURT DEPOSIT REQUIRED	REMARKS
			TOTAL	REQ'D.	IMP'S	LAND	PARCEL	REMOVE	REHABIL.				
42	ARTHUR DILTZ $\frac{3}{120}$. B. DILTZ $\frac{3}{120}$. H. DILTZ $\frac{6}{120}$.	LODE CLAIM Nº 10 000	4.297	0.197	NONE	$130.00				PAID 1945			
	B.K. LANTZ $\frac{10}{120}$ G.C. FRICK $\frac{20}{120}$ H. FRICK $\frac{60}{120}$ L. DILTZ $\frac{3}{120}$.	VIRGINIUS											
	EDITH RAHM $\frac{3}{120}$; E. RAHM, B. DILTZ, A. DILTZ, L. DILTZ OWN												
	$\frac{12}{120}$ C/O EDITH RAHM 18 SO. CORONA, COLORADO SPRINGS, COL.												
43	OLD BILL MINING INC C/O P H STEVENSON	LC Nº 10130 - LAST CHANCE	4.416	0.193	NONE	$90.00				PAID 1945			
44	2261 YORK ST. DENVER, COLO	LC Nº 10015 AM - DOCTOR	5.449	TRACT Nº1-1.258 TRACT Nº2-0.380	NONE	$50.00				PAID 1945			
45	HAROLD FRICK 1513 41 NORTH, SEATTLE, WN	LC Nº 10041 - APEX	1.552	0.125	NONE	$20.00				PAID 1944			
46	OLD BILL MINING INC V.G. HILLS $\frac{1}{10}$ 2678	LC Nº 9624 - FLYING DUTCH -	5.602	0.931	NONE	$110.00				PAID 1945			
	HUDSON DENVER 7, COLO	MAN											
47	V.G. HILLS $\frac{1}{10}$ OF 0.190 ACRES	LC Nº 9613 - FORTUNE	3.693	TRACT Nº1-0.412 TRACT Nº2-1.356	NONE	$190.00	13h 253	Pg 353		PAID 1944			F.G. WILLIS & V.G. HILLS IN TRACT Nº 1
	F.G. WILLIS $\frac{9}{10}$ OF 0.190 ACRES BAXTER SPRINGS,												
	KANS. - TELSA FINANCE CO. C/O VICTOR												
	HUNGERFORD, EXCHANGE NATIONAL BANK,												
	COLORADO SPRINGS, COLO.												
48	HAROLD FRICK V.G. HILLS $\frac{1}{10}$ OF 0.972 ACRES	LC Nº 8797 - MAGPIE	6.887	0.897	NONE	$150.00				PAID 1944			V.G. HILLS PORTION BETWEEN 9624 & 8797
49	TENDERFOOT MINING CO - 1010 FIRST	LC Nº 8691 - LARENCE	9.730	1.439	NONE	$485.00				PAID 1944			
	NATIONAL BANK BLDG DENVER COLO	WARDEN											
50	TELSA FINANCE CO.	LC Nº 8798 - KERR	6.575	0.882	NONE	$350.00				PAID 1945			
51	TELSA FINANCE CO	LC Nº 11181 - EVA BELLE	0.686	0.363	NONE	$30.00				PAID 1945			
52	M.W. KESSEY, CRIPPLE CREEK, COLO.	LC Nº 9097 - EXCELSIOR	8.529	1.040	NONE	$430.00				PAID 1944			
53	CRIPPLE CREEK TRADING & MINING CO.	LC Nº 10534 - LAST CHANCE	2.556	TRACT Nº1 0.068 TRACT Nº2 0.039	NONE	$125.00				PAID 1917			TO BE SOLD
54	BOX 36, COLORADO SPRINGS, COLO.	LC Nº 10534 - FLORENCE	2.684	0.280	NONE	$135.00				PAID 1917			TO BE SOLD
		NIGHTINGALE											
55	W.C. CALHOUN 826 MARION ST. DENVER, COLO.	LC Nº 14409 - BADGER	0.766	0.157	NONE	$ 40.00				PAID 1944			
56	TELSA FINANCE CO.	LC Nº 9613 - WILABEL	0.628	0.026		$ 30.00				PAID 1945			
57	GUMEAR ESTATE C/O JAMES T LOOKE	LC Nº 8675 - MARY A.	6.330	TRACT Nº1-1.037 TRACT Nº2-0.242	NONE	$310.00				PAID 1944			
58	HARRISON BLDG. CANON CITY, COLO	LC Nº 8675 - ELLA W.	5.843	TRACT Nº1-0.179 TRACT Nº2-0.933	NONE	$290.00		PORTAL (TIMBER)	6'X 7'X 48' C.B.C.	PAID 1944			
59	QUEEN BESS MINING CO - C/o JOHN	LC Nº 7530 AM. QUEEN	5.360	1.439	NONE	$440.00				PAID 1944			
	CORTELLINI, BOX 264, LEADVILLE, COLO.	BESS											
60	PERRY & FLOSSIE GORTNER 519 COFFMAN ST	LC Nº 8661 MOLLIE	5.978	1.459	$300.00	$300.00		ORE BIN	ORE BIN	PAID 1945			
	LONGMONT, COLO.	KATHLEEN											
61	GOLD KING MINING CO. C/o H.A. MALINEUX	LC Nº 8575 - ROSETTA	4.466	1.028	NONE	$220.00				PAID 1944			
62	WINCHESTER HOTEL, SYRACUSE, N.Y.	LC Nº 8740 - TRIANGLE	1.147	0.426	NONE	$ 50.00				PAID 1944			GOLD KING MACH.-IMPROVE. ASSESSMENT PART
63		LC Nº 7419 - JIM BLAINE	7.975	0.056	NONE	$390.00				PAID 1944			OF $8080 ON OTHER PROPERTIES
64		LC Nº 7377 - EL PASO	10.074	1.297	NONE	$500.00				PAID 1944			
65		LC Nº 8833 - ECL & F	4.153	0.526	NONE	$200.00				PAID 1944			
66	GOLD KING MINING & STRATTON CRIPPLE	LC Nº 8833 - LOOKOUT	0.451	0.378	NONE	$ 50.00				PAID 1937			EAST SIDE R/W STRATTON CCM & D DOES NOT
	CREEK MIN. & DEV. CO.												CLOSE AND IS NOT WRITTEN UP SEPARATELY
67	STRATTON & CRIPPLE CREEK MINING & DEV. CO	LC Nº 8751 - JEWEL	7.200	1.171	NONE	$720.00				PAID 1945			
68	117 E. PIKES PEAK AVE. COLORADO SPRINGS	LC Nº 8721 AM - T.E. MERRITT	8.940	0.132	NONE	$890.00				PAID 1945			
69	LYNN JEFFREYES, LAKE GEORGE COLO	LC Nº 11778 - EMMA ABBOTT	0.960	0.061	NONE	$ 50.00				PAID 1945			
70	STRATTON & CRIPPLE CREEK MINING & DEV CO	LC Nº 9071 - NEW BOSTON	3.930	1.172	NONE	$390.00				PAID 1945			
71	W.M. ALTER, 710 MAJESTIC BLDG., DENVER, COLO.	LC Nº 8371 - SURPRISE	1.262	0.100	NONE	$ 60.00				1936 SOLD FOR TAX			STRATTON & CRIPPLE CREEK M&D CO. PORTION NOT
72	STRATTON & CRIPPLE CREEK MINING & DEV. CO.	LC Nº 16090 - ALICE #2	0.753	TRACT Nº F 0.016 TRACT Nº H 0.026	NONE	$ 80.00				PAID 1945			INVOLVED
73	E.E. QUENTIN, 7818 EXCHANGE, LA JOLLA, CALIF.	LC Nº 10086 - KANSAS CITY	1.324	1.114	NONE	$ 30.00				PAID 1945			
74	PERRY & FLOSSIE GORTNER	LC Nº 8068 - ELDORADO	10.164	2.170	NONE	$510.00				PAID 1945			
75	CRIPPLE CREEK TRADING & MINING CO	LC Nº 9873 - OLD DOMINION #2	4.624	0.065	NONE	$230.00				PAID 1920			TO BE SOLD. ROANOKE-JAMES RIVER-OLD DOMINION IN AC.
76	MONMOUTH INV. CO. 414 EQUITABLE BLDG. DENVER	LC Nº 8667 - AM. BLUE BIRD	4.380	0.940	NONE	$220.00				PAID 1937			TO BE SOLD.

FED. ROAD DIST. NO.	STATE	F.A.S. PROJ. NO.	SHEET NO.	TOTAL SHEETS
3	COLO.	S 5 (2)	3	7

TABULATION OF PROPERTIES FOR F.A.S S5(2)

RIGHT OF WAY

NO.	OWNER	LOCATION	AREA IN ACRES TOTAL	AREA IN ACRES REQ'D.	ASSESSED VALUE IMP'S.	ASSESSED VALUE LAND	ASSESSED VALUE PARCEL	CONSTR. IMPR. REMOVE	CONSTR. IMPR. REHABIL.	OWNER'S TAX RECORD	ESTIMATED DAMAGE	COURT DEPOSIT REQUIRED	REMARKS
77	CRIPPLE CREEK TRADING & MINING CO.	LC. NO. 8649 OLD MORTALITY	8.08	0.821	NONE	$410.00				PAID 1920			TO BE SOLD
78	CRIPPLE CREEK TRADING & MINING CO.	LC. NO. 10769 GROVER CLEVELAND	3.003	0.637	NONE	$150.00				PAID 1917			TO BE SOLD INCLUDE ROBINSON CRUSOE ACREAGE
79	CRIPPLE CREEK TRADING & MINING CO.	LC. NO. 10769 ROBINSON CROUSOE		0.097	NONE					PAID 1917			TO BE SOLD
80	CRIPPLE CREEK TRADING & MINING CO.	LC. NO. 9873 ROANOKE	SEE OLD DOMINION NO. 2	0.008	NONE	SEE OLD DOMINION NO. 2				PAID 1917			TO BE SOLD
					IN CRIPPLE CREEK								
		HAYDEN PLACER AD.											
1	CHAS. L. TUTT BOX 64 COLO. SPRINGS	BLK. 1 - LOTS 1,2,3,4,5,6	2.22	1.45	NONE	$20.00				PAID 1945			OWNER IS ASSESSED PER ACRE
		BLK. 2 - LOTS 11,12,13,14, 15,17,18,19,20,21,22											
		BLK. 22 - LOTS 14,15,16,17,18,19											
		BLK. 23 - LOTS 1,2,3,4,5,6,23,24											
			AREA IN SQ. FEET										
2	DONALD MAC DONALD	BLK. 22 - LOT 13	3125	2000	NONE	$10.00				NOT PAID			
3	CRIPPLE CREEK LAND CO.	BLK. 23 - LOTS 7,8,9	9375	2875	"	$30.00				PAID 1907			
4	WM. BEAZELLE	BLK. 22 - LOTS 9,10,11	9375	7875	"	$30.00				PAID 1924			
5	DORA C. CLARK	BLK. 22 - LOT 12	3125	3125	"	$10.00				PAID 1908			
6	MARY L. CHASE	BLK. 2 - LOT 16	3125	3125	"	$10.00				NOT PAID			
7	WM. C. THOMAS	BLK. 21 - LOTS 15,16	6250	4000	"	$20.00				PAID 1907			
8	SAMUEL ROLAND	BLK. 21 - LOTS 13,14	3450	3450	"	$10.00				PAID 1909			OWNS EAST 69' OF LOTS 13,14
9	KATE ALEXANDER	BLK. 21 - LOTS 13,14	2800	2800	"	$20.00				PAID 1907			OWNS WEST 56' OF LOTS 13,14
10	SPENCER PENROSE (ESTATE) BROADMOOR HOTEL	BLK. 21 - LOTS 9,10,11,12	12500	12500	"	$40.00				PAID 1936			
11	H. A. ASHWORTH	BLK. 21 - LOTS 7,8	6250	3125	"	$20.00				PAID 1908			
12	CLARA M. DAVIS & CHAS. P. AICHER	BLK. 20 - LOTS 17,18,19,9	12500	10625	"	$40.00				PAID 1934			
13	JESS VETTER CRIPPLE CREEK	BLK. 20 - LOTS 14,15,16	9375	7813	"	$30.00				PAID 1935			
14	NETTIE MAY MC. NEELEY	BLK. 20 - LOTS 10,11,12	9375	9375	"	$30.00				PAID 1935			
15	MARY K. ENDERWEISEN	BLK. 20 - LOT 8	3125	2250	"	$10.00				PAID 1934			
16	MRS. C. N. FRYSLE	BLK. 20 - LOT 7	3125	1125	"	$10.00				PAID 1933			
17	MRS. ELIZABETH PETERSON	BLK. 29 - LOTS 1,2,3	9375	1625	$340.00	$30.00		HOUSE		PAID 1945			
	136 CARBONATE CRIPPLE CREEK												
18	VIRGIL HINRICHSEN MYOKERN CALIF.	BLK. 29 - LOT ~~12~~ 10-11-12	~~3125~~	600 ~~125~~	$250.00	$10.00				PAID 1944			IMP. VALUATION ON LOTS 10 & 11
19	WM. F. & BRINGLE PETERIE GUFFEY COLO.	BLK. 29 - LOTS 13,14,15,16,17,18,19	21875	19 ~~2725~~	$550.00	$70.00				PAID 1944			
20	KATHERINE COLLINS	BLK. 30 - LOTS 37,38	6250	1725	NONE	$20.00				PAID 1908			
21	HORNE & HORNE	BLK. 30 - LOT 36	3125	925	"	$10.00				PAID 1912			
22	MRS. EMMA WARD CRIPPLE CREEK, COLO.	BLK. 30 - LOTS 31,32,33,34,35	15625	4750	"	$50.00				PAID 1914			
23	MRS. MARY A. GUSTAFSON	BLK. 30 - LOT 30	3125	875	"	$10.00				PAID 1920			
24	HOWARD & HATTIE BARNETT 2830 PINE ST. PUEBLO	BLK. 30 - LOTS 28,29	6250	1675	$30.00	$20.00				PAID 1944			
25	INEZ REBECCA BRADEN · CRIPPLE CREEK, COLO.	BLK. 30 - LOTS 26,27	6250	1575	$160.00	$20.00		FOOT BRIDGE		PAID 1936			NEW FOOT BRIDGE TO BE CONSTRUCTED
26	SWAN JOHNSON 1245 13TH. ST. SAN DIEGO CALIF.	BLK. 30 - LOTS 23,24,25	9375	2175	$160.00	$30.00		2-HOUSES		PAID 1944			
27	ELVEN R. COATSWORTH · CRIPPLE CREEK, COLO.	BLK. 30 - LOT 22	781	781	NONE	$10.00				PAID 1910			
28	ROBT. L. SHEWALTER	BLK. 30 - LOTS 20,21	1563	1563	NONE	$10.00				PAID 1910			
29	MRS. DELLA BRENTLINGER	BLK. 42 - LOT 15	3090	3090	NONE	$10.00				PAID 1935			
30	BERTHA SCHARMAN % MARY SHARPE CRIPPLE CREEK	BLK. 42 - LOT 14	3090	3090	NONE	$10.00				PAID 1944			
31	MARY T. BARNARD	BLK 43 - LOT 1	3090	619	NONE	$10.00				PAID 1922			
17A	Marie Burstwood	Blk 29 - Lot 8-9		200	100	20							

FED. ROAD DIST. NO.	STATE	F.A.S. PROJ. NO.	SHEET NO.	TOTAL SHEETS
3	COLO.	S 5 (2)	4	7

TABULATION OF PROPERTIES FOR F.A.S. S5(2)

RIGHT OF WAY.

NO.	OWNER	SUBD'N OF ORIGINAL TOWNSITE OF FREMONT (NOW CRIPPLE CREEK)	AREA IN SQ. FEET		ASSESSED VALUE			CONSTR. IMPR.		OWNER'S TAX RECORD	ESTIMATED DAMAGE	COURT DEPOSIT REQUIRED	REMARKS
			TOTAL	REQ'D.	IMP'S.	LAND	PARCEL	REMOVE	REHABIL.				
32	MIDLAND TERMINAL R.R. BOX 1054 COLO. SPRINGS	BLK. 1-LOT 12	3125	3125	NONE	$ 10.00				PAID 1945			
33	L.B. HOLDERLY	BLK. 2-LOT 1	3125	3125	NONE	$ 10.00				PAID 1908			
34	MRS. M.E. BARRY	BLK. 2-LOT 2	1563	1563	NONE	$ 10.00				PAID 1908			
~~35~~	~~W.C. BENSON 215 N. SPRINGS, CRIPPLE CREEK~~	~~BLK. 11-LOT 1~~	~~3125~~	~~2188~~	~~$250.00~~	~~$ 10.00~~		ROCK WALL		~~PAID 1948~~			
36	W.J. LEMP BREWING CO.	BLK. 12-LOTS 11, 12	6250	4688	NONE	$ 20.00				PAID 1918			
37	C. D. WOODWORTH	BLK. 12-LOT 13	3125	3125	NONE	$ 10.00				PAID 1910			
38	MRS. M. A. WILCOX	BLK. 12-LOT 14	3125	3125	NONE	$ 10.00				PAID 1910			
39	L.B. KELLOG & E. J. EATON	BLK. 13-LOTS A,B,C,D,E	11250	11250	NONE	$100.00				PAID 1908			
40	FRANK HASSENPLUG CRIPPLE CREEK	BLK. 13-LOTS 13,14,15	9375	9375	NONE	$150.00				PAID 1944			
41	GEO. DIAMOND	BLK. 13-LOT 16	3125	1875	NONE	$ 10.00				PAID 1910			

FED. ROAD DIST.	STATE	F.A.S. PROJ. NO.	SHEET NO.	TOTAL SHEETS
3	COLO.	S 5(2)	5	7

SCALE 1" = 100'

RIGHT OF WAY.

N.W. 1/4 SEC 18 T 15S. R. 69W.

RIGHT OF WAY APEX 4 - 13507 ACQUIRED F.A.S. PROJ. 5 A (1).

STA. 849+35.0 END F.A.S. 5A(1) / BEGIN F.A.S. 5(2)

S.W. 1/4 SEC. 7 T.15S. R.69W.

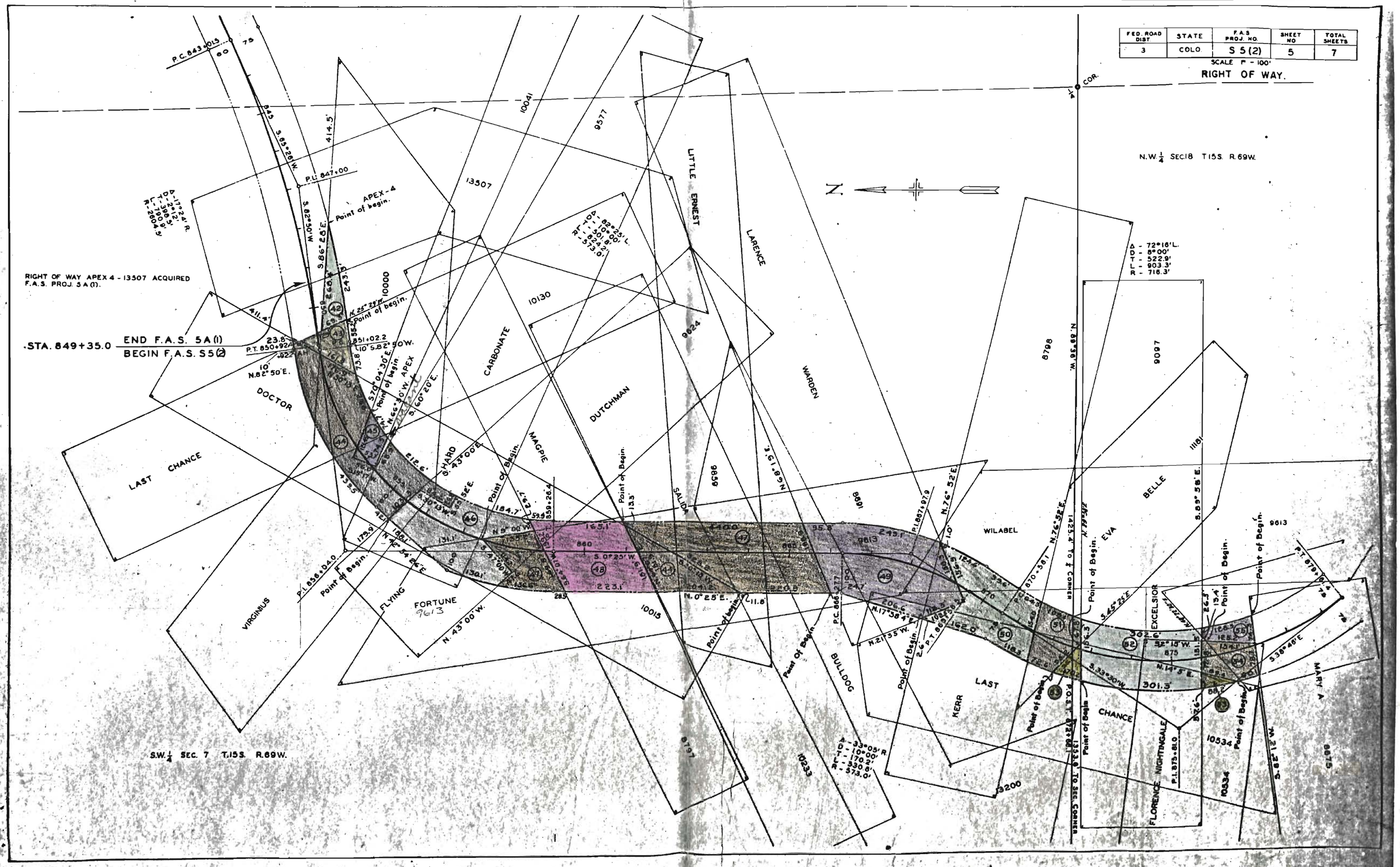

FED. ROAD DIST.	STATE	F. A. S. PROJ. NO.	SHEET NO.	TOTAL SHEETS
3	COLO.	S 5 (2)	6	7

SCALE 1" = 100'
RIGHT OF WAY.

N.W. ¼ SEC. 18 T. 15 S. R. 69 W.

CRIPPLE CREEK

R'NGE 69 WEST
R'NGE 70 WEST

TRIANGLE
BLAINE
SHORT
STOP
PET
T. E. MERRITT
BESS
MOLLIE KATHLEEN
EL PASO
E C L & F
LOOKOUT
JEWEL
ROSETTA
ABBOTT
EMMA
ROANOKE
BOSTON
SURPRISE
FLY
ALICE
KANSAS CITY
SHOO
WILABEL
BADGER
MARY A
DOMINION
ELDORADO
JAMES RIVER
OLD
MORTALITY
CLEVELAND
GROVER
CITY
ROBINSON
BLUEBIRD
CRUSE
SECTION LINE
SECTION CORNER

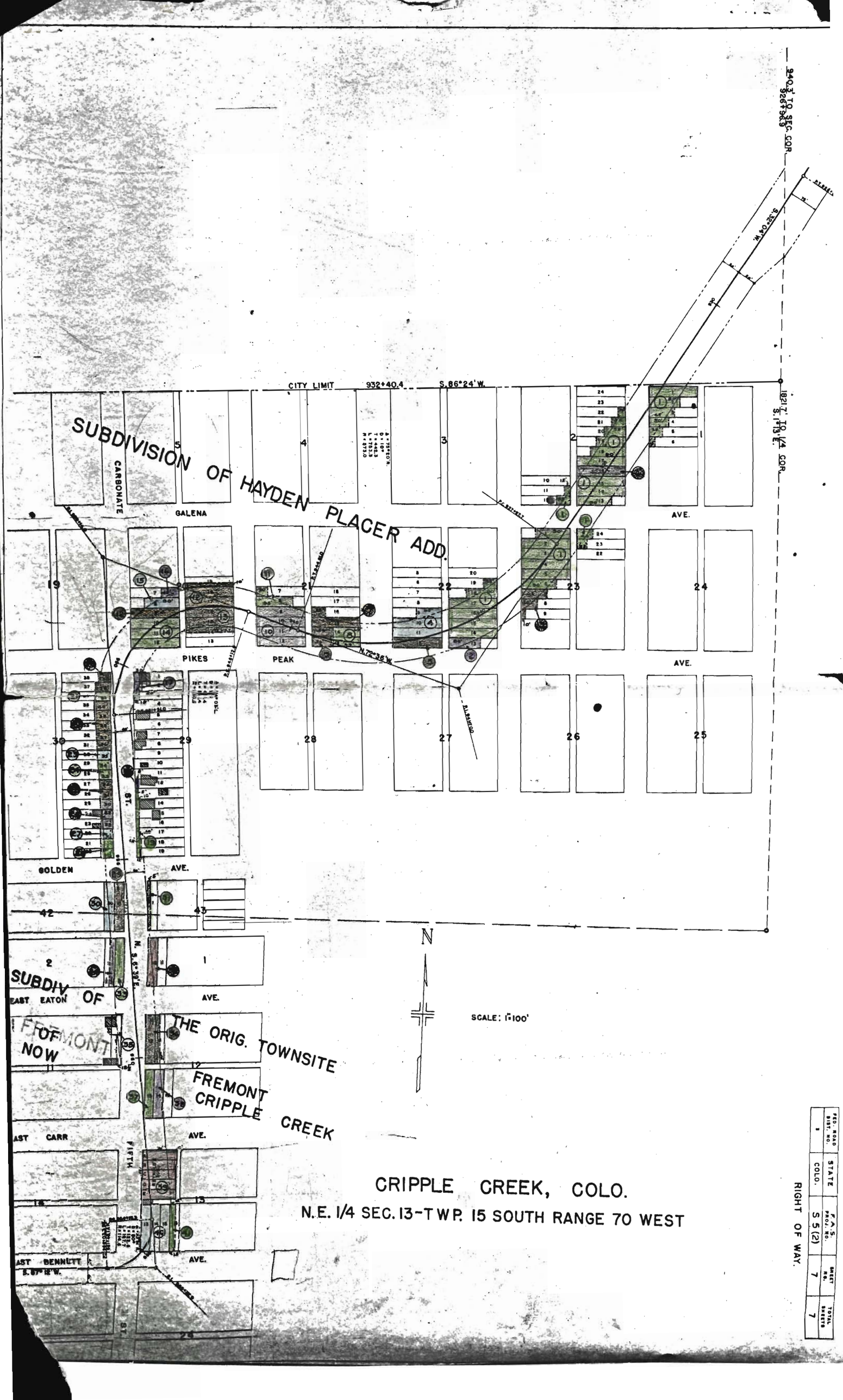
CITY LIMIT
932+40.4
S.86°24'W.
SUBDIVISION OF HAYDEN PLACER ADD.
CARBONATE
GALENA
PIKES
PEAK
AVE.
GOLDEN
ST.
N.72°36'W.
N.S.6°36'E.
SUBDIV. OF
EAST EATON
FREMONT
NOW
THE ORIG. TOWNSITE
FREMONT
CRIPPLE CREEK
EAST CARR
FIFTH
EAST BENNITT
S.87°12'W.
N
SCALE: 1"=100'
CRIPPLE CREEK, COLO.
N.E. 1/4 SEC. 13-T.W.P. 15 SOUTH RANGE 70 WEST
RIGHT OF WAY.
FED. ROAD DIST. NO. 8
STATE COLO.
F.A.S. PROJ. NO. S 5 (2)
SHEET NO. 7
TOTAL SHEETS 7

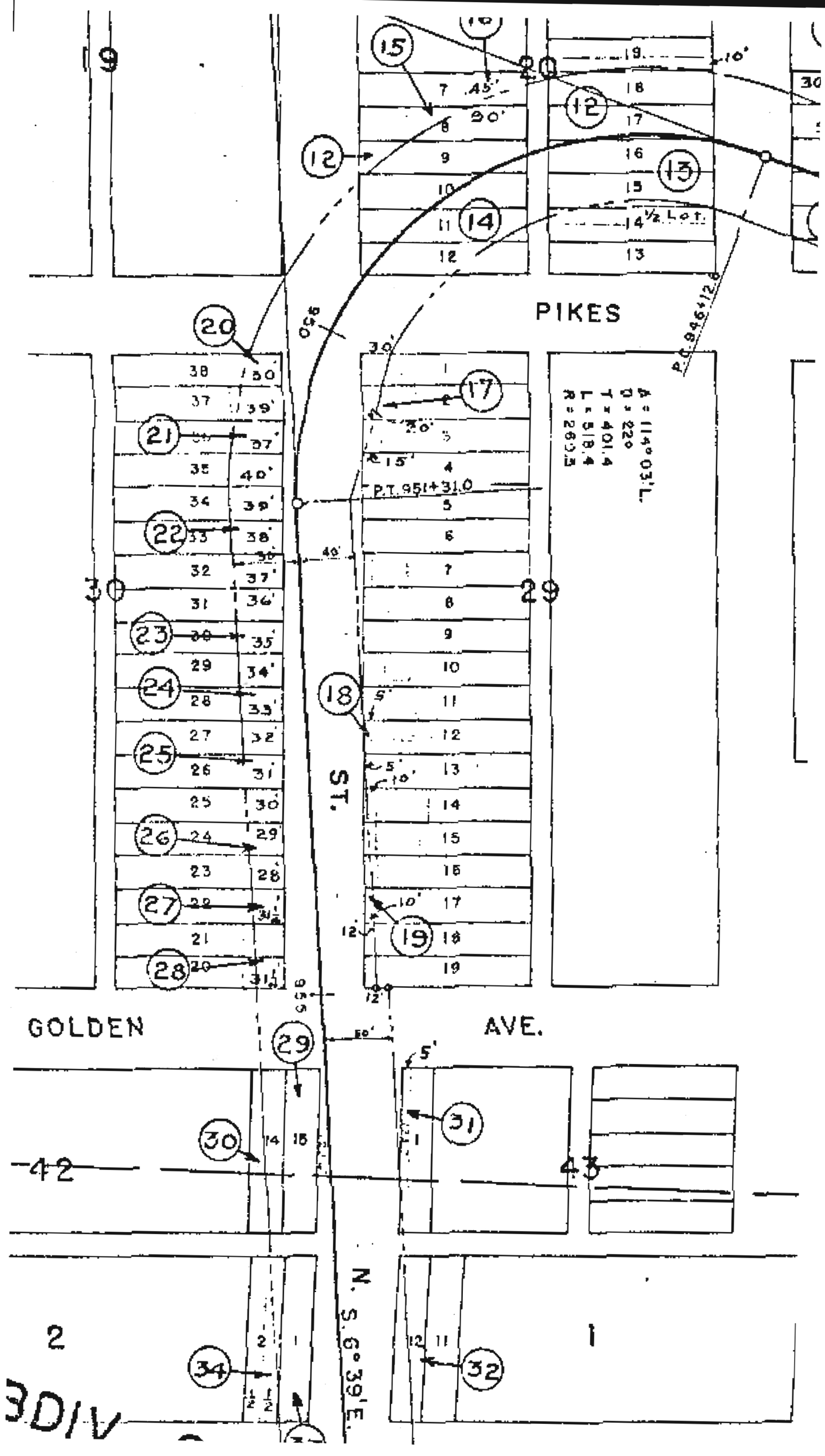
PIKES
GOLDEN
AVE.
ST.
N. S. 6° 39' E.
P.T. 951+31.0
A = 114° 03' L.
D = 22°
T = 401.4
L = 518.4
R = 260.3
3DIV

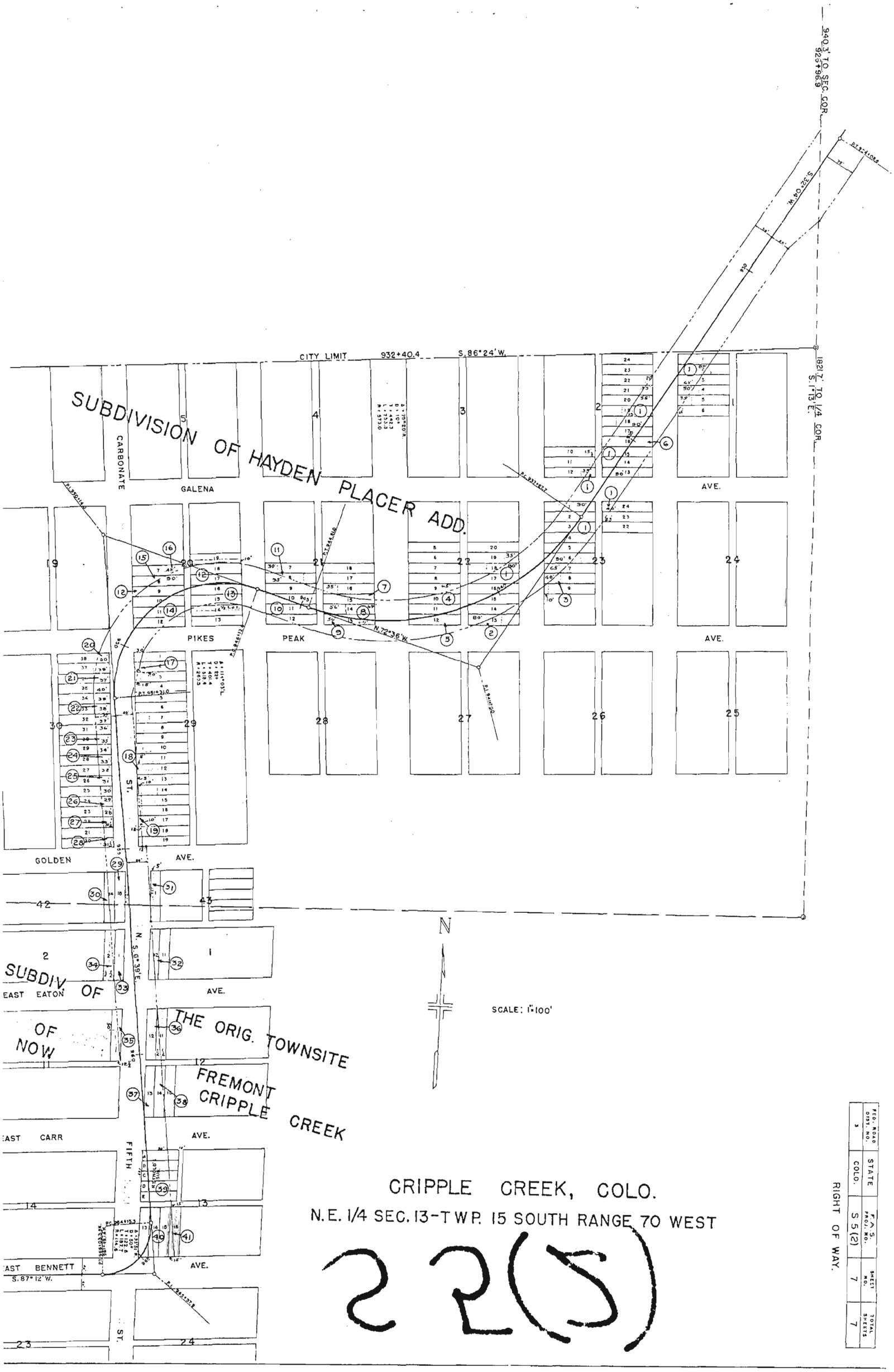
SUBDIVISION OF HAYDEN PLACER ADD.
CITY LIMIT
932+40.4
S.86°24'W.
940.3' TO SEC. COR.
1821.7' TO 1/4 COR.
CARBONATE
GALENA
PIKES
PEAK
AVE.
GOLDEN
ST.
N.72°36'W.
SUBDIV. OF
EAST EATON
OF NOW
THE ORIG. TOWNSITE
FREMONT
CRIPPLE CREEK
EAST CARR
FIFTH
EAST BENNETT
S.87°12'W.
N.
SCALE: 1"=100'
CRIPPLE CREEK, COLO.
N.E. 1/4 SEC. 13-TWP. 15 SOUTH RANGE 70 WEST
22(5)
RIGHT OF WAY.
FED. ROAD DIST. NO. 3
STATE COLO.
F.A.S. PROJ. NO. S 5(2)
SHEET NO. 7
TOTAL SHEETS 7

COLO. STATE HIGHWAY DEP'T.

MAP OF HIGHWAY NO. 67 & 143 THROUGH CRIPPLE CREEK COLO.
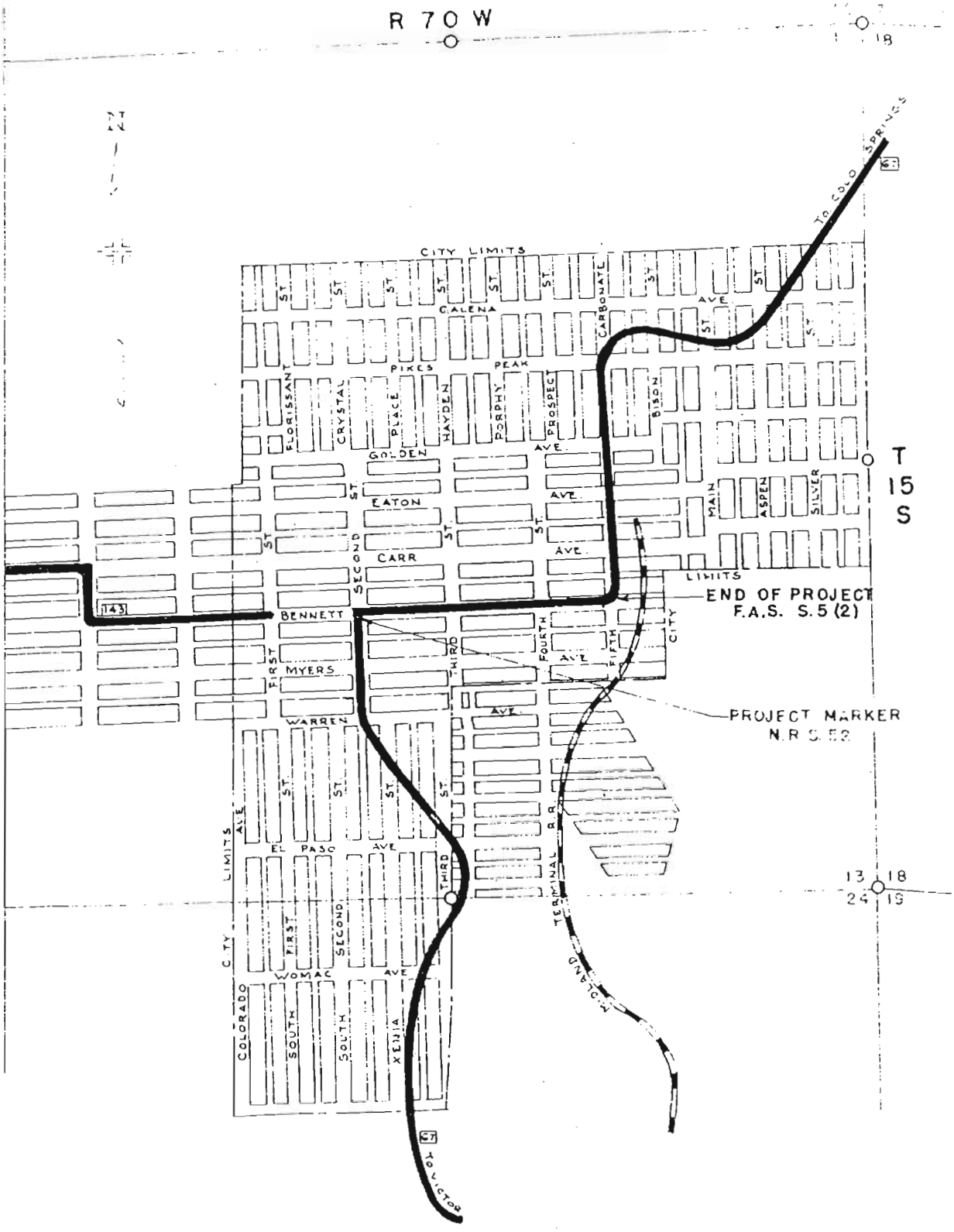
SCALE 1" = 1000'
DRAWN BY J. MYLES SEPT 11-1934
REVISED MARCH 15-1946