FEDERAL ROAD REGION NO.	DIVISION	PROJ. NO.	SHEET NO.	TOTAL SHEETS
9	COLORADO	S 0034(6)	1	

RIGHT OF WAY

Revisions

COLORADO
DEPARTMENT OF HIGHWAYS

PLAN AND PROFILE OF PROPOSED

FEDERAL AID PROJECT NO. S 0034(6)

STATE HIGHWAY NO. 392

LARIMER & WELD COUNTIES

INDEX OF SHEETS

SHEET NO. 1 SKETCH MAP AND TITLE PAGE.
2-2A TABULATION OF PROPERTIES.
3-9 ALIGNMENT PLAN AND PROFILE, SHOWING RIGHT OF WAY.
10 OWNERSHIP PLAT

SCALES OF ORIGINAL DRAWINGS

ON PLAN. 1 IN. = 100 FT.
ON PROFILE. 1 IN. = 100 FT. HORIZONTAL
1 IN. = 10 FT. VERTICAL

GRADE LINE ON PROFILE IS SHOWN AS GRADE OF FINISHED ROAD
GROSS LENGTH OF PROJECT
NET LENGTH OF PROJECT

RIGHT OF WAY

CONVENTIONAL SIGNS

CENTER LINE — PLAN SHEET — TITLE SHEET
RIGHT OF WAY LINE — R.O.W. MARKER
COUNTY LINE
TOWNSHIP OR RANGE LINE
LAND LINES — SECTION LINE — 1/4 SECTION LINE — 1/16 SECTION LINE
RAILROAD — TITLE SHEET — PLAN SHEET
BARBED WIRE FENCE
COMBINATION WIRE FENCE
SNOW FENCE
TELEPHONE & TELEGRAPH LINES
POWER LINE
DETOUR
PRESENT ROAD (Plan Sheets)

STA. 1+00 BEGIN S 0034(6)
= R.O.W.

STA. 181+74.3 END S 0034 (6)
= R.O.W. & CONSTRUCTION

STA. 0+12 BEGIN S 0034 (6)
STA. 0+00 = STA. 2514+03.25
ON SN FAI 44 (3) = CONST.

SCALE OF MILES
0 1/2 1 2 3 4

R.O.W. TABULATION OF PROPERTIES IN WELD & LARIMER COUNTY S.H. No. 392 PROJ. S0034(6)

REVISIONS		
8-13-99	18X ADDED	JLS
10-2-89	CONVEYED 7AX	R.H.

FEDERAL ROAD DIVISION NO	DISTRICT	PROJ NO	SHEET NO.	TOTAL SHEETS
9	COLORADO	S0034(6)	2	

RIGHT OF WAY

PARCEL NO.	OWNER	ADDRESS	LOCATION	AREA IN ACRES PARCEL	AREA IN ACRES TO BE ACQUIRED					REMARKS	NO.
		LARIMER COUNTY	T. 6 N. R. 68 W.								
1	P.R. NORTON & EDNA G. NORTON	Rt. 1, BOX 533, FT. COLLINS, COLO.	SW1/4 SE1/4 SEC. 15	1.15	0.43						
2	CLARENCE SVEDMAN	Rt. 4, FT. COLLINS, COLO.	SE1/4 SE1/4 SEC. 15	1.29	0.57						
3	P.R. NORTON & EDNA G. NORTON	Rt. 1, BOX 533, FT. COLLINS, COLO.	NW1/4 NE1/4 SEC. 22	1.15	0.23						
4	THE WINDSOR MERCANTILE CO.	WINDSOR, COLO.	NE1/4 NE1/4 SEC. 22	1.29	0.33						
5	THE WINDSOR MERCANTILE CO.	WINDSOR, COLO.	N1/2 NW1/4 SEC. 23	3.70	3.62						
6 Rev.	CLARENCE SVEDMAN	Rt. 4, FT. COLLINS, COLO.	N1/2 NE1/4 SEC. 23	4.75	4.63						
6 A	CLARENCE SVEDMAN	Rt. 4, FT. COLLINS, COLO.	NE1/4 NE1/4 SEC. 23	4.12	3.29						
7 Rev.	CLARENCE SVEDMAN	Rt. 4, FT. COLLINS, COLO.	S1/2 S1/2 SEC. 14	8.76	8.51						
7 A	CLARENCE SVEDMAN	Rt. 4, FT. COLLINS, COLO.	SE1/4, SW1/4, SEC. 14	4.20	3.21						
8	J.H. JACOBY JR. & BEATRICE WINOGRAD DUBIN	% J.H. JACOBY JR. WINDSOR, COLO. Rt. 1	S1/2 SW1/4 SEC. 13	4.81	4.81						
7AX	CDOH TO PTARMIGAN INVESTMENT CO., LTD		S1/2, SEC. 14	2.1389							
9	MELVIN M. KYGER	BERTHOUD, COLO.	S1/2 SE1/4 SEC. 13	3.66	3.61						
10	JANNIE MARROW JOHNSTON	BOX 35, TIMNATH, COLO.	NW1/4 NW1/4 SEC. 24	2.28	2.28						
11	JOHN BRINKMAN	201 N. WEST ST., WINDSOR, COLO.	N1/2 N1/2 SEC. 24	3.65	3.65						
12	WALTER G. FRANK & VELMA FRANK	Rt. 1, WINDSOR, COLO.	NE1/4 NE1/4 SEC. 24	1.86	1.80						
		WELD COUNTY	T. 6 N. R. 67 W.								
13	WALTER G. FRANK & VELMA FRANK	Rt. 1, WINDSOR, COLO.	NW1/4 NW1/4 SEC. 19	1.70	1.64						
14	O.L. TROXEL	1014 18th ST. GREELEY, COLO.	N1/2 N1/2 SEC. 19	2.48	2.48						
15	GLADYS DICKEY aka GLADYS DICKEY ONSTOT	WINDSOR, COLO.	NE1/4 NE1/4 SEC. 19	1.18	1.15						
16	CONRAD KERBEL & HELEN KERBEL	WINDSOR, COLO.	SW1/4 SW1/4 SEC. 18	1.75	1.69						
17	WILLIAM I. ELLIOTT & RUTH L. ELLIOTT	5 BELAIR LANE GREELEY, COLO.	SE1/4 SW1/4 SEC. 18	1.84	1.84						
18	GLADYS DICKEY aka GLADYS DICKEY ONSTOT	WINDSOR, COLO.	S1/2 SE1/4 SEC. 18	4.60	4.51						
18 X	WILBERT WALTER LORENZ and CATHERINE ELIZABETH LORENZ, LIFE ESTATE	BOX 38 WINDSOR, COLO.	SW1/4 SW1/4 SEC. 17	0.77	0.34						

R.O.W. TABULATION OF PROPERTIES IN LARIMER & WELD COUNTYS S.H. No. 392 PROJ. S 0034 (6)

FEDERAL ROAD DIVISION NO.	DISTRICT	PROJ. NO.	SHEET NO.	TOTAL SHEETS
8	COLORADO	S 0034 (6)	2A	

RIGHT OF WAY

REVISIONS
2-3-59 E2a & E7a DELETED DWB
" " " E1a "
3-10-59 E-13A Added JLS

PARCEL NO.	OWNER	ADDRESS	LOCATION	AREA IN ACRES PARCEL	AREA IN ACRES TO BE ACQUIRED	DATE	LAND	IMPROV'M'TS.	DAMAGE	MISC.	TOTAL	REMARKS
		LARIMER COUNTY	T.6N., R.68W.									
E1a Rev.	P.R. NORTON & EDNA G. NORTON	Rt. 1, BOX 533, FT. COLLINS, COLO.	SW 1/4 SE 1/4, Sec. 15	0.11								TEMPORARY PERMIT
E2a	DELETED											
E6a	CLARENCE SVEDMAN	Rt. 4, FT. COLLINS, COLO.	N 1/2 NE 1/4 Sec. 23	0.74								TEMPORARY PERMIT
E7a	DELETED											
E8A	J. H. JACOBY, Jr. & BEATRICE WINOGRAD DUBIN	% J.H. JACOBY, Jr. Rt. 1, WINDSOR, COLO.	S 1/2 SW 1/4 Sec. 13	0.11	0.11							PERMANENT EASEMENT
E8a	J.H. JACOBY, Jr. & BEATRICE WINOGRAD DUBIN	% J.H. JACOBY, Jr. Rt. 1, WINDSOR, COLO.	S 1/2 SW 1/4 Sec. 13	8.74								TEMPORARY PERMIT
E9A	MELVIN M. KYGER	BERTHOUD, COLO.	SW 1/4 SE 1/4 Sec. 13	0.18	0.18							PERMANENT EASEMENT
E11a	JOHN BRINKMAN	201 N. WEST ST. WINDSOR, COLO.	N 1/2 N1/2 Sec. 24	1.64								TEMPORARY PERMIT
E11b	JOHN BRINKMAN	201 N. WEST ST. WINDSOR, COLO.	N 1/2 N1/2 Sec. 24	0.10								TEMPORARY PERMIT
E12a	WALTER G. FRANK & VELMA FRANK	Rt. 1, WINDSOR, COLO.	NE 1/4 NE 1/4 Sec. 24	0.257								TEMPORARY PERMIT
		WELD COUNTY	T. 6 N., R 67 W.									
E-13A	WALTER G. FRANK & VELMA FRANK	Rt. 1, WINDSOR, COLO.	NW 1/4 NW 1/4 Sec. 19	0.39								PERMANENT EASEMENT
E14a	O. L. TROXEL	1014 18th ST. GREELEY, COLO.	N 1/2 N1/2 Sec. 19	0.677								TEMPORARY PERMIT

DEPARTMENT OF HIGHWAYS

FED. ROAD REG. NO.	DIVISION	PROJ. NO.	SHEET NO.	TOTAL SHEETS
9	COLO.	S0034(6)	3	

Revisions

2-3-59	E1a Reduced, E2a Delet	D.W.B.

RIGHT OF WAY

Note:
Alignment and grades as shown are subject to modification during construction after approval by the Denver Office.

Soil data shown on the plans is obtained from the best available testing laboratory information. This information is shown for convenience of the Contractor and the Department does not guarantee the accuracy of these tests. If materials not conforming to the data on plans are encountered during construction, the grading plan shown on plans will be modified where necessary to secure dense, stable embankments.

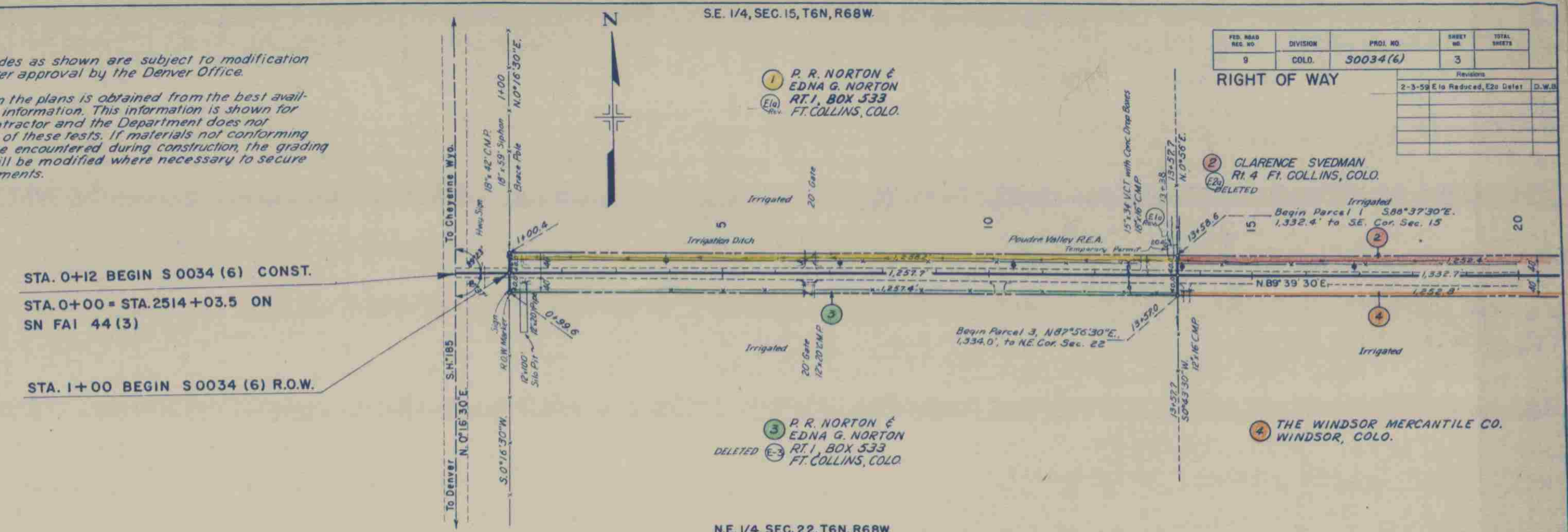

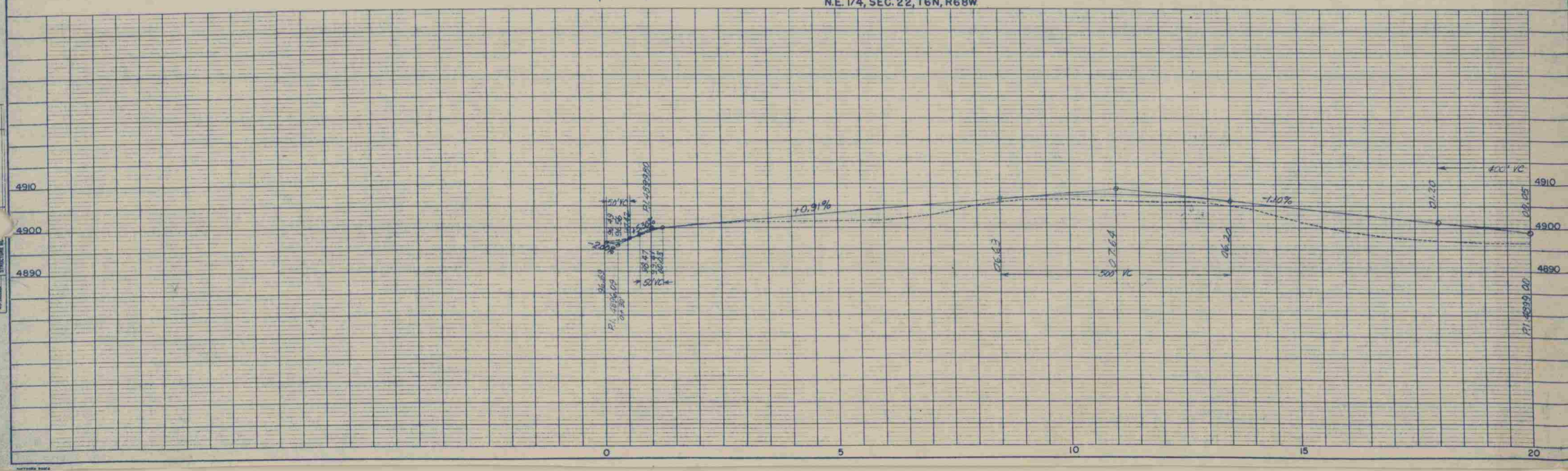

PLAN — SURVEYED / PLOTTED / ALIGNMENT CHECKED / E. & R.W. NOTES CHECKED — NOTE BOOK 2041 NO. 2042 — DATE — BY

PROFILE — SURVEYED / PLOTTED / GRADES CHEC. / E. & R.W. NOTES / STRUCTURE NO. — NOTE BOOK Terrain NO. 4000 — DATE — BY

FED. ROAD REG. NO.	DIVISION	PROJ. NO.	SHEET NO.	TOTAL SHEETS
9	COLO.	S0034 (6)	4	

RIGHT OF WAY

Revisions	
2-3-59	E2a & E7a DELETED

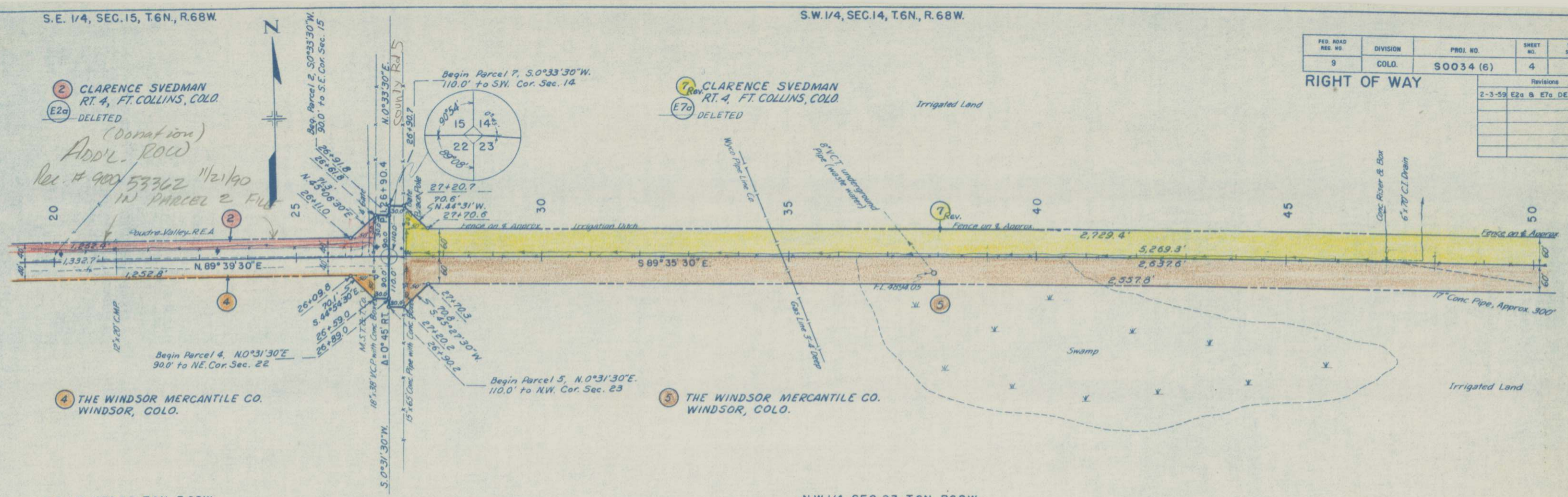

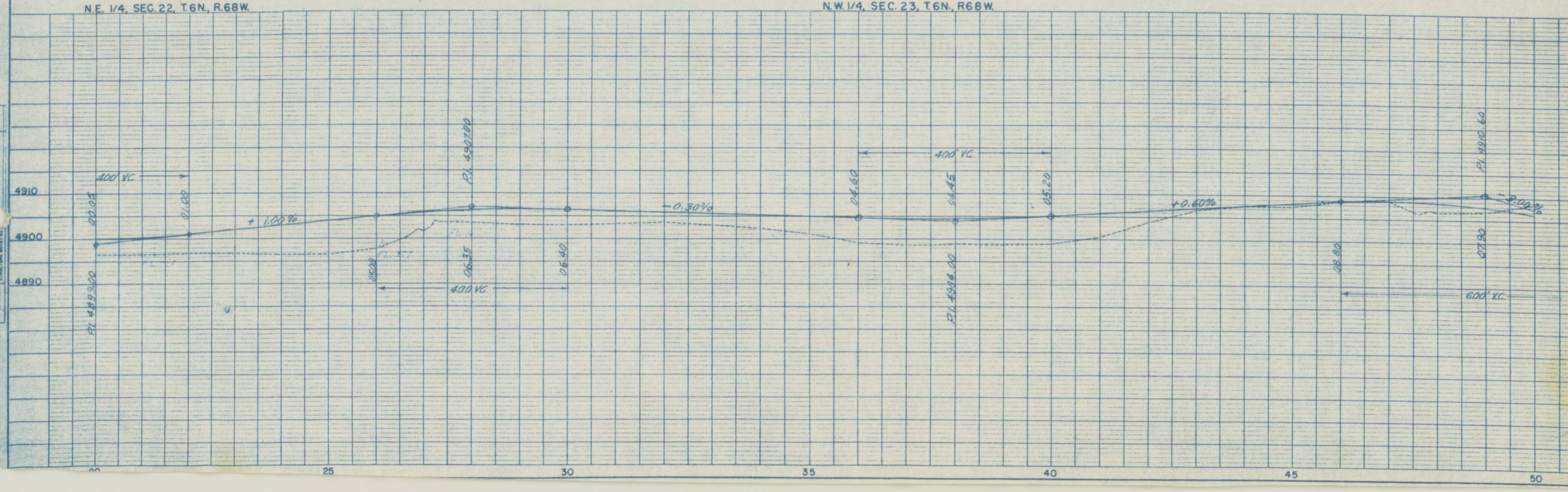

PLAN — SURVEYED, PLOTTED, CHECKED, RT. OF WAY CHECKED

PROFILE — SURVEYED, PLOTTED, CHECKED, R. B.'s NOTED (STRUCTURE DESIGN ONLY)

Revisions						
10-2-89	CONVEYED 7AX R.H.					

FED. ROAD SEC. NO.	DIVISION	PROJ. NO.	SHEET NO.	TOTAL SHEETS
9	COLO.	S0034(6)	5	

RIGHT OF WAY

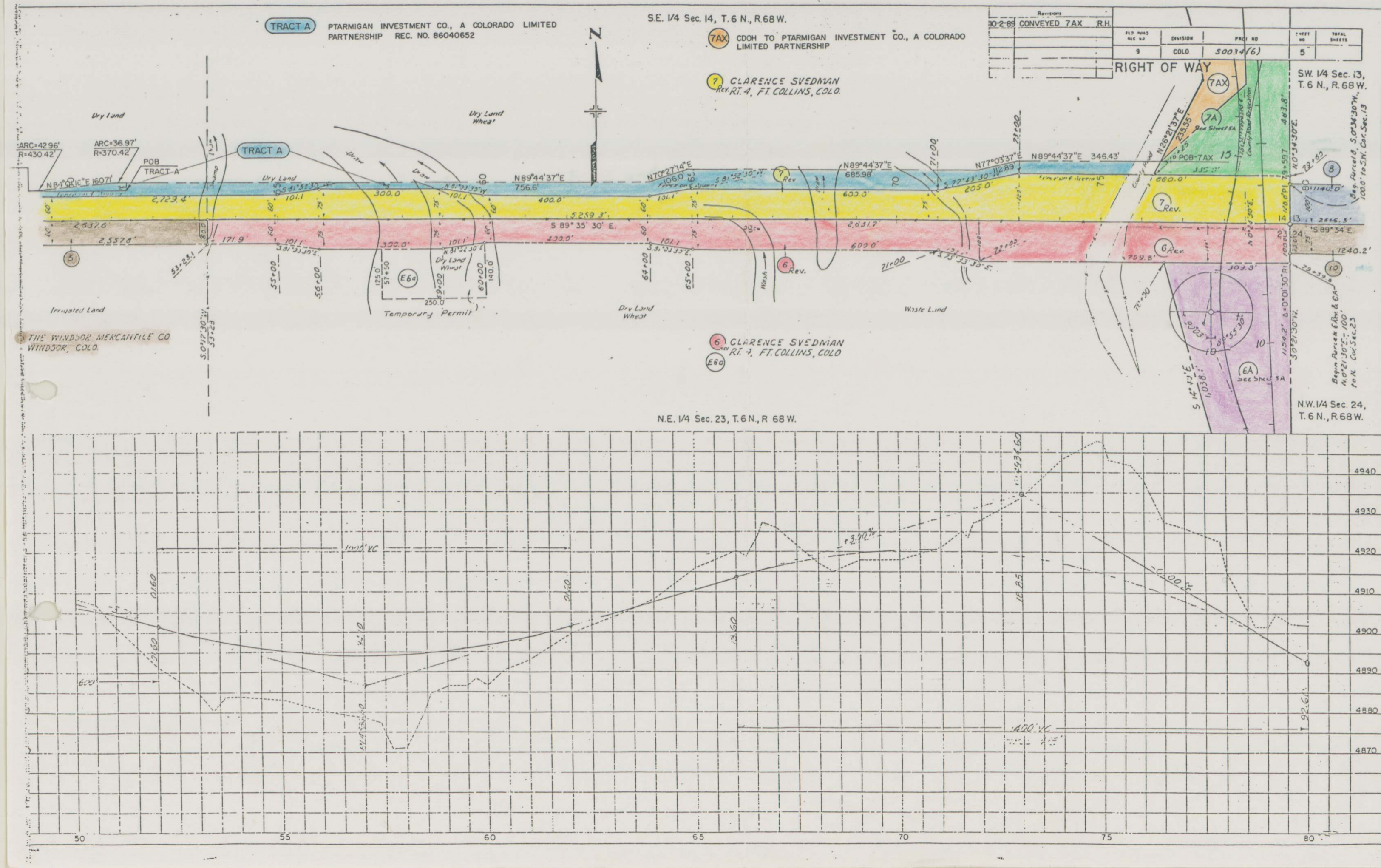

WINDSOR – WEST

FED. ROAD DIV. NO.	STATE	PROJ. NO.	SHEET NO.	TOTAL SHEETS
3	COLO.	S 0034 (6)	5A	

RIGHT OF WAY

REVISIONS		
10-269	CONVEYED 7AX	R.H.

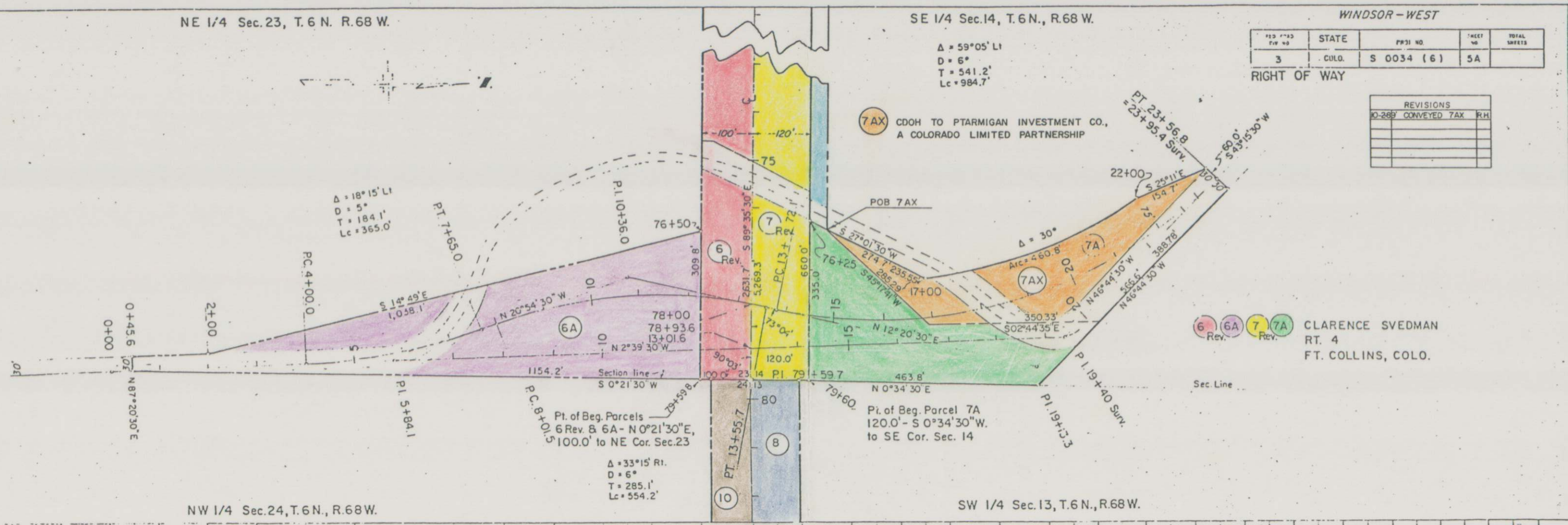

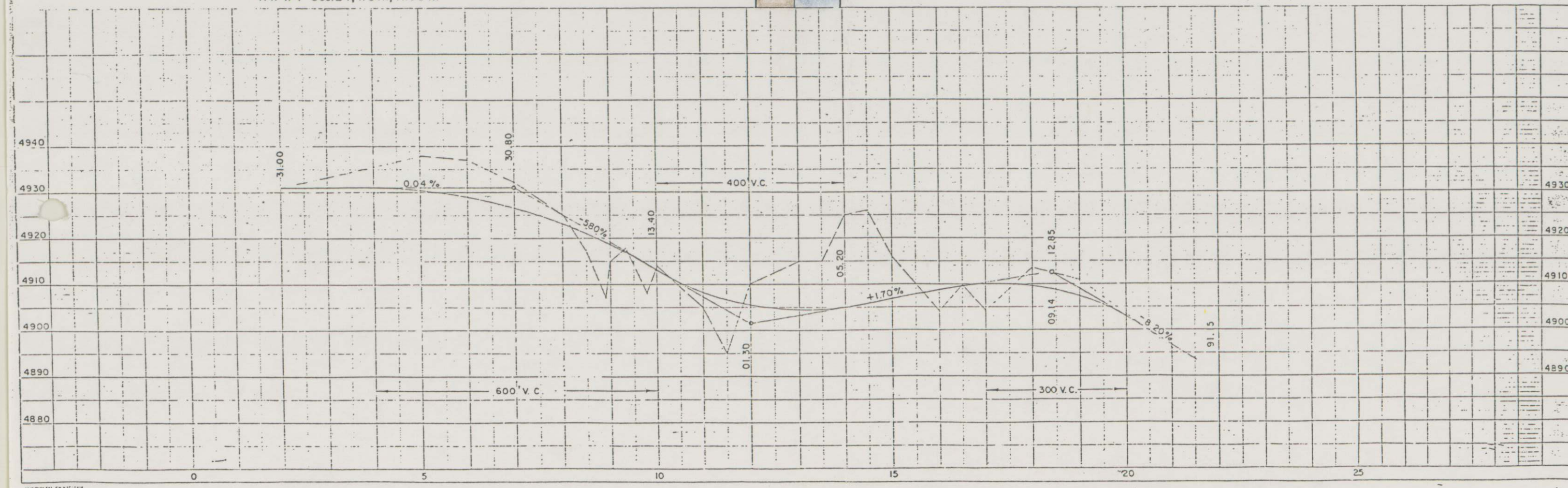

FED. ROAD REGION	DIVISION	PROJ. NO.	SHEET NO.	TOTAL SHEETS
VIII	COLORADO	S 0034(6)	5B	

RIGHT OF WAY

REVISIONS

A PORTION OF THE NE 1/4 OF THE NE 1/4 OF SECTION 23,
TOWNSHIP 6 NORTH, RANGE 68 WEST OF THE 6TH P.M.

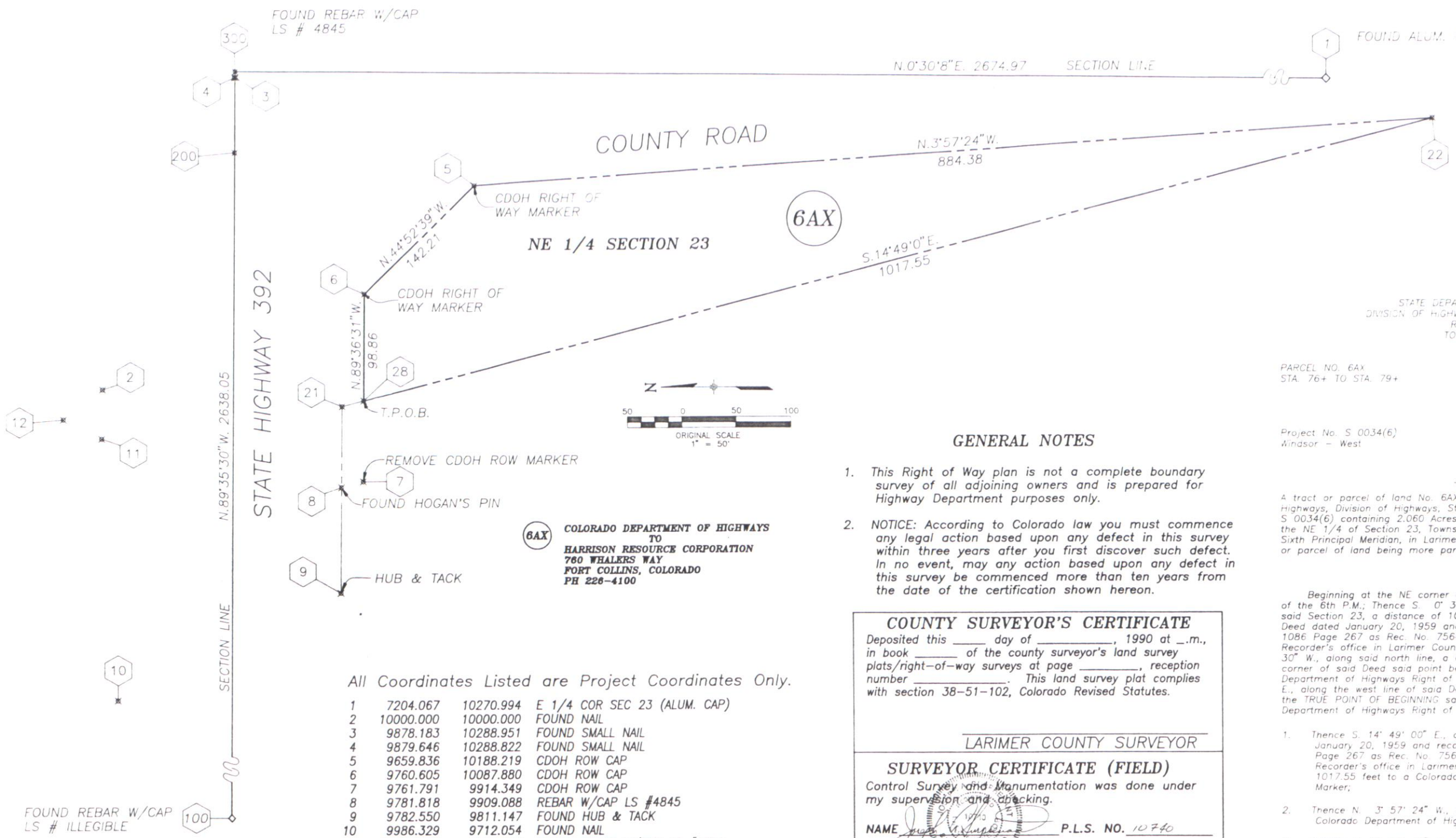

6AX COLORADO DEPARTMENT OF HIGHWAYS
TO
HARRISON RESOURCE CORPORATION
760 WHALERS WAY
FORT COLLINS, COLORADO
PH 226-4100

All Coordinates Listed are Project Coordinates Only.

1	7204.067	10270.994	E 1/4 COR SEC 23 (ALUM. CAP)
2	10000.000	10000.000	FOUND NAIL
3	9878.183	10288.951	FOUND SMALL NAIL
4	9879.646	10288.822	FOUND SMALL NAIL
5	9659.836	10188.219	CDOH ROW CAP
6	9760.605	10087.880	CDOH ROW CAP
7	9761.791	9914.349	CDOH ROW CAP
8	9781.818	9909.088	REBAR W/CAP LS #4845
9	9782.550	9811.147	FOUND HUB & TACK
10	9986.329	9712.054	FOUND NAIL
11	10000.772	9954.457	FOUND REBAR W/CAP LS #1749
12	10035.803	9972.238	CDOH ROW CAP
13	10387.750	10162.761	FOUND NAIL
21	9781.143	9983.772	SET CDOH ROW MARKER
22	8777.561	10249.242	SET CDOH ROW MARKER
28	9761.281	9989.026	SET CDOH ROW MARKER
100	9897.732	7656.455	N 1/4 COR SEC 23 (REBAR W/CAP LS # ILLEGIBLE)
200	9879.519	10219.481	FOUND REBAR
300	9878.931	10294.441	NE COR SEC 23 (REBAR W/CAP LS #4845)

GENERAL NOTES

1. This Right of Way plan is not a complete boundary survey of all adjoining owners and is prepared for Highway Department purposes only.
2. NOTICE: According to Colorado law you must commence any legal action based upon any defect in this survey within three years after you first discover such defect. In no event, may any action based upon any defect in this survey be commenced more than ten years from the date of the certification shown hereon.

COUNTY SURVEYOR'S CERTIFICATE

Deposited this _____ day of _____, 1990 at _.m., in book _____ of the county surveyor's land survey plats/right-of-way surveys at page _____, reception number _____. This land survey plat complies with section 38-51-102, Colorado Revised Statutes.

LARIMER COUNTY SURVEYOR

SURVEYOR CERTIFICATE (FIELD)

Control Survey and Monumentation was done under my supervision and checking.

NAME [signature] P.L.S. NO. 10740

DATE 2-2[illegible]

SURVEYOR CERTIFICATE (OFFICE)

R.O.W. Plans and Legal Descriptions were prepared under my supervision and checking.

NAME [signature] P.L.S. NO. 25381

DATE Feb 21, 1990

February, 8, 1990

STATE DEPARTMENT OF HIGHWAYS
DIVISION OF HIGHWAYS, STATE OF COLORADO
REAL PROPERTY
TO BE CONVEYED
TO

PARCEL NO. 6AX
STA. 76+ TO STA. 79+

HARRISON RESOURCE CORP

FOR

Project No. S 0034(6)
Windsor - West

STATE HIGHWAY NO. 392

DESCRIPTION

A tract or parcel of land No. 6AX of the State Department of Highways, Division of Highways, State of Colorado, Project No. S 0034(6) containing 2.060 Acres, more or less, in the NE 1/4 of the NE 1/4 of Section 23, Township 6 North, Range 68 West, of the Sixth Principal Meridian, in Larimer County, Colorado, said tract or parcel of land being more particularly described as follows:

Beginning at the NE corner of Section 23, T. 6 N., R. 68 W., of the 6th P.M.; Thence S. 0° 30' 08" W., along the east line of said Section 23, a distance of 100.00 feet to the north line of a Deed dated January 20, 1959 and recorded February 11, 1959 in Book 1086 Page 267 as Rec. No. 756429 in the records of the Clerk and Recorder's office in Larimer County, Colorado; Thence N. 89° 35' 30" W., along said north line, a distance of 309.80 feet to the NW corner of said Deed said point being marked by a Colorado Department of Highways Right of Way Marker; Thence S. 14° 49' 00" E., along the west line of said Deed, a distance of 20.55 feet to the TRUE POINT OF BEGINNING said point being marked by a Colorado Department of Highways Right of Way Marker;

1. Thence S. 14° 49' 00" E., along the west line of a Deed dated January 20, 1959 and recorded February 11, 1959 in Book 1086 Page 267 as Rec. No. 756429 in the records of the Clerk and Recorder's office in Larimer County, Colorado, a distance of 1017.55 feet to a Colorado Department of Highways Right of Way Marker;
2. Thence N. 3° 57' 24" W., a distance of 884.38 feet to a Colorado Department of Highways Right of Way Marker;
3. Thence N. 44° 52' 39" W., a distance of 142.21 feet to a Colorado Department of Highways Right of Way Marker;
4. Thence N. 89° 36' 31" W., a distance of 98.86 feet, more or less, to the TRUE POINT OF BEGINNING.

The above described parcel contains 2.060 acres, more or less.

All bearings are based on a line connecting the N 1/4 corner Section 23, T. 6 N., R. 68 W., 6th P.M. (Rebar w/Cap LS # illegible) and the NE corner of Section 23 (Rebar w/Cap LS #4845) as Bearing S. 89° 35' 30" E.

FED. ROAD REG. NO	DIVISION	PROJ. NO.	SHEET NO.	TOTAL SHEETS
9	COLO.	S0034 (6)	6	

RIGHT OF WAY

Revisions

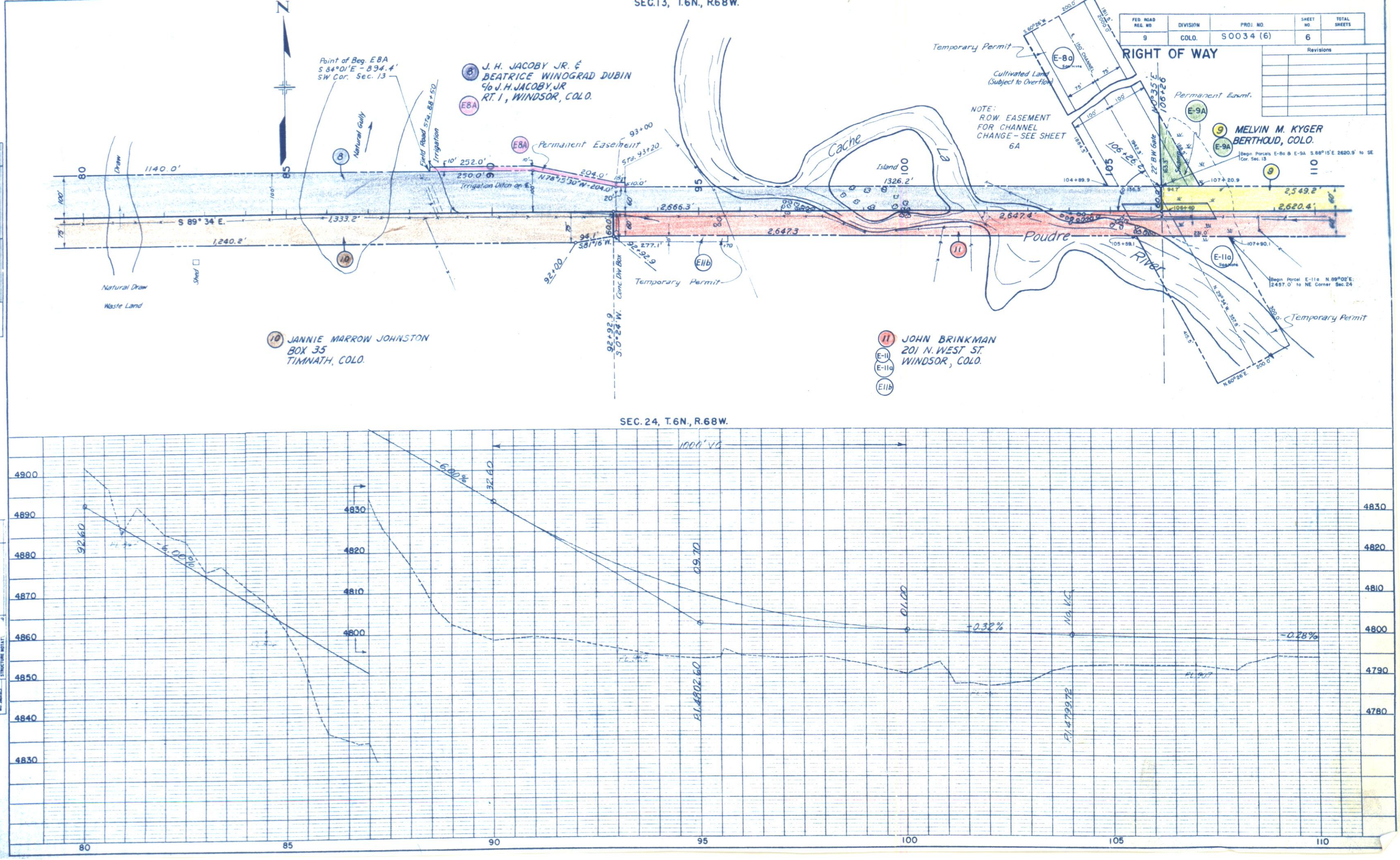

PLAN — SURVEYED ___ PLOTTED ___ ALIGNMENT CHECKED ___ RT. OF WAY CHECKED ___ NOTE BOOK 2084/ NO. 2482-2 — BY ___ DATE ___

PROFILE — SURVEYED ___ PLOTTED ___ GRADES CHECKED ___ B. M.'s NOTED ___ STRUCTURE INVENT. ___ NOTE BOOK 2084/ NO. 2482-2 — BY ___ DATE ___

D. H. 126
1956

FEDERAL ROAD DIVISION NO.	DISTRICT	PROJ. NO.	SHEET NO.	TOTAL SHEETS
9	COLORADO	S 0034(6)	6A	

RIGHT OF WAY

Revisions

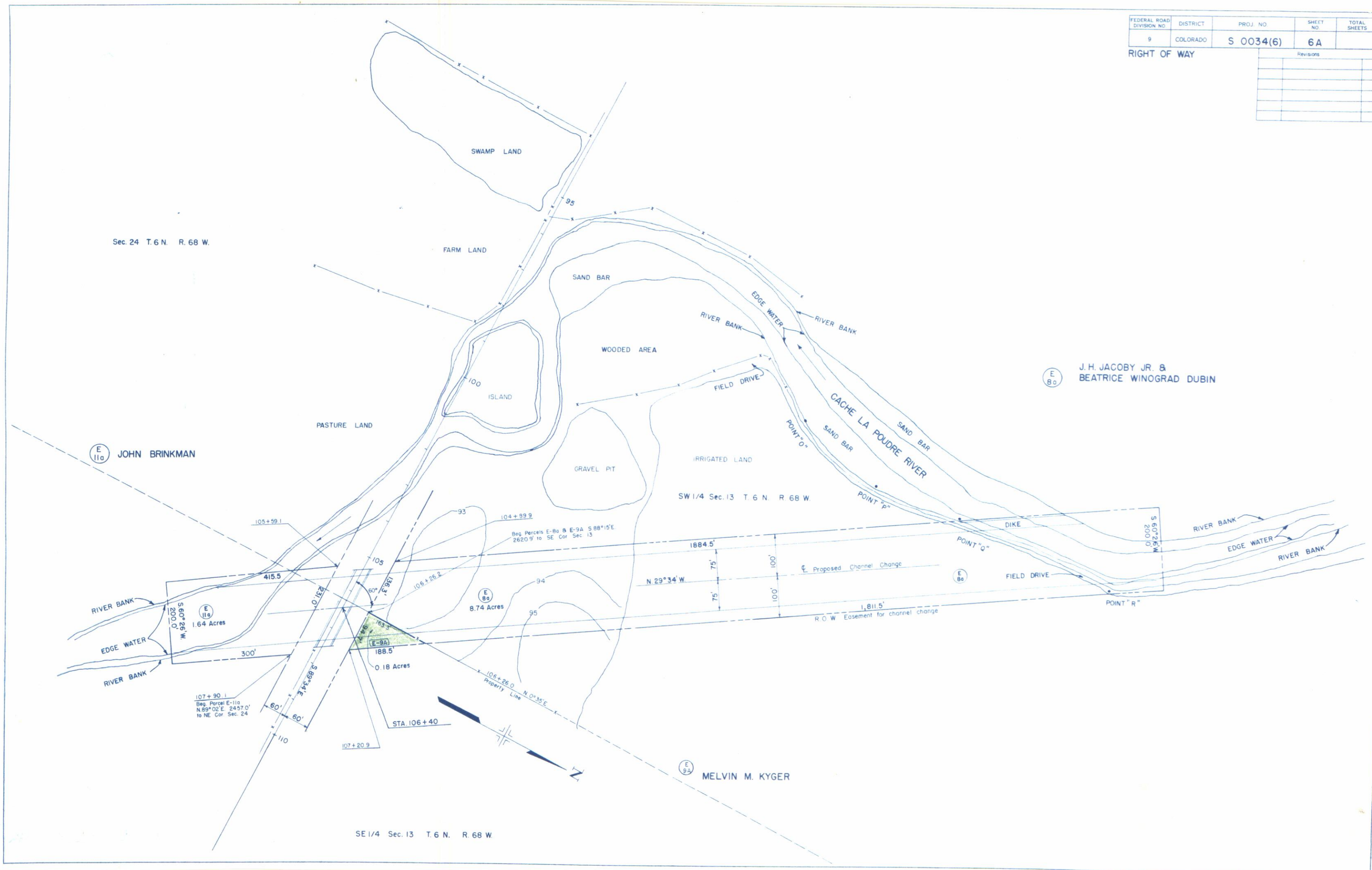

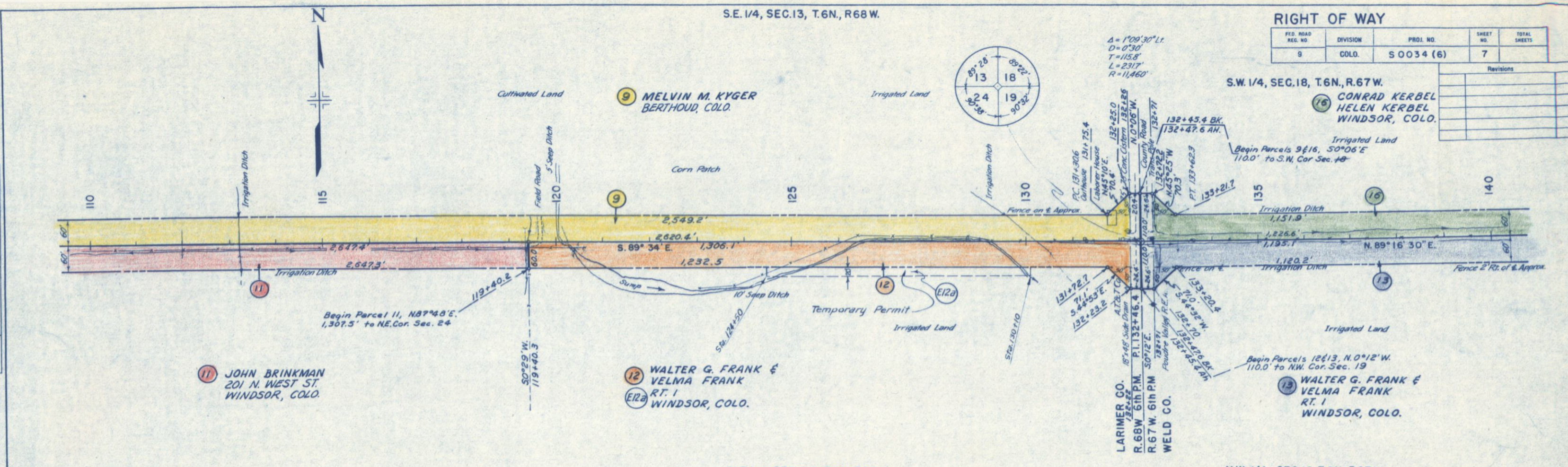

PLAN		BY	DATE
NOTE BOOK 2011 NO. 20242	SURVEYED		
	PLOTTED		
	ALIGNMENT CHECKED		
	RT. OF WAY CHECKED		

PROFILE		BY	DATE
NOTE BOOK Terrain NO. Alpha	SURVEYED		
	PLOTTED		
	GRADES		
	B.M.'s NOTED		
	STRUCTURE NOTAT'NS CH'KD		

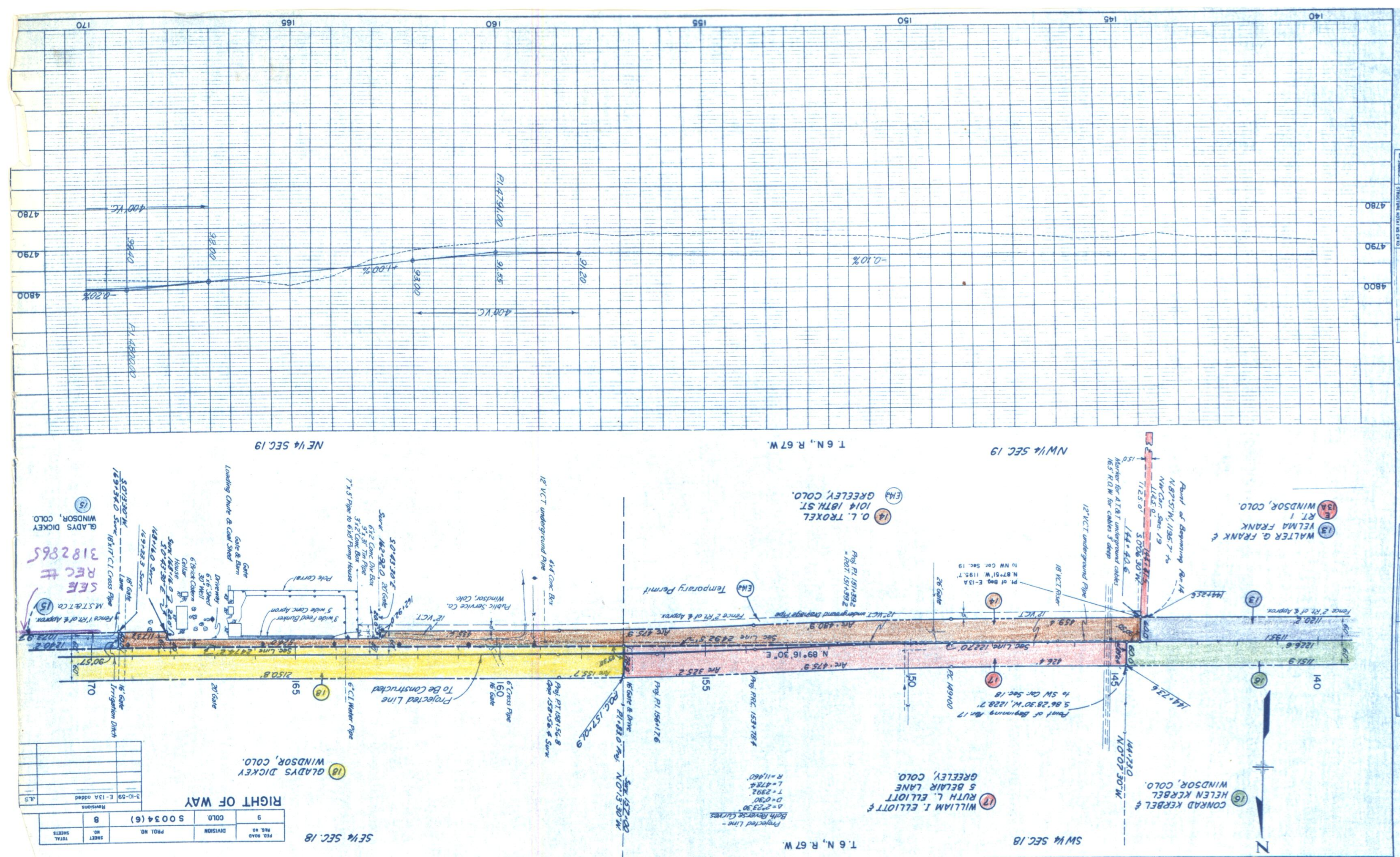
PROFILE
SURVEYED
NOTE BOOK
CADDS CHECKED
B. M. NOTED
STRUCTURE NOTE - SEE CP 10
PLAN
SURVEYED
PLOTTED
NOTE BOOK
CADDS CHECKED
AS CP WAY CHECKED
DATE
BY
4800
4790
4780
-0.20%
-1.00%
-0.10%
400' VC
400' VC
PI 4+79.00
PI 4+80.00
90.55
91.20
92.60
93.00
N
NW¼ SEC. 19
T. 6 N., R. 67 W.
NE ¼ SEC. 19
SW¼ SEC. 18
T. 6 N., R. 67 W.
SE¼ SEC. 18
Point of Beginning Rm. 17
S. 86°28'30" W., 1228.7'
to SW Cor. Sec. 18
Point of Beginning
N. 89°51' W., 1195.7'
NW Cor. Sec. 19
Marker for AT&T underground cables
163' N.O.W. for cables 5' deep
12" VCT underground Pipe
18" VCT Riser
26" Gate
Proj. PI. 151+82.2
= PI. 0.T. 151+82.2
Temporary Permit
Public Service Co.
Windsor, Colo.
3 wide Feed Bunker
3' wide Cone Apron
Pole Corral
Loading Chute & Coal Shed
Gate & Barn
Driveway
6'x6' Shed
30' Well
6'x8' Cistern
Cellar
House
Fence 1' Rt. of & Approx.
M. STATT CO.
SEE REC #318286.5
GLADYS DICKEY
WINDSOR, COLO.
Proposed Line
Both Reverse Curves
Δ = 2°23'30"
D = 0°30'
T = 239.2'
L = 478.4'
R = 11,460'
Proj. PI. 156+17.6
Proj. PRC. 153+78.4
PC. 149+00
Proj. PT. 148+56.8
Gate 153+56.4 & Sunk
PC. 157+20.9
PI. 148+18.4
Sta. 157+00
N. 0°13' 30" W.
Sta. 144+00
N. 0°07' 30" W.
Sec. Line 12270.3'
Sec. Line 2492.5'
Sec. Line 2474.2'
N. 89°16' 30" E.
Arc 475.9'
Arc 325.2'
Arc 480.9'
Arc 155.7'
Arc 475.9'
Fence 2' Rt. of & Approx.
12" VCT underground Drainage Pipe
12" VCT
Projected Line
To Be Constructed
6" C.I. Water Pipe
6" Cross Pipe
160
16" Gate
16" Gate
Irrigation Ditch
20" Gate
18" Gate
Lane
Sunk 16'x11' C.I. Cross Pipe
Sunk 16'x11' C.I. Cross Pipe
Sunk 16'x11' C.I. Cross Pipe
Sunk 16'x11' C.I. Cross Pipe
6'x2' Conc. Div. Box
9'x2' Conc. Box
3'x2' Tile Pipe
7'x5' Pipe to 6'x8' Pump House
4'x4' Conc. Box
12" VCT underground Pipe
Fence 2' Rt. of & Approx.
Fence 1' Rt. of & Approx.
Point of Beginning Rm. 14
N. 87°51' W., 1195.7'
NW Cor. Sec. 19
Marker for AT&T underground cables 5' deep
144+40.6
144+25.5
144+73.6
144+72.0
N. 0°07' 30" W.
S. 0°06' 30" W.
12" VCT underground Pipe
18" VCT Riser
26" Gate
Point of Beginning Rm. 14
N. 87°51' W., 1195.7'
NW Cor. Sec. 19
Fence 2' Rt. of & Approx.
Fence 1' Rt. of & Approx.
Pl of Beg. E-13A
N. 87°51' W. 1195.7'
to NW Cor. Sec. 19
GLADYS DICKEY
WINDSOR, COLO.
O. L. TROXEL
1014 18TH. ST.
GREELEY, COLO.
WILLIAM I. ELLIOTT &
RUTH L. ELLIOTT
5 BELAIR LANE
GREELEY, COLO.
CONRAD KERBEL &
HELEN KERBEL
WINDSOR, COLO.
WALTER G. FRANK &
VELMA FRANK
RT. 1
WINDSOR, COLO.
N
RIGHT OF WAY
FED. ROAD REG. NO. 9
DIVISION COLO.
PROJ. NO. S 0034 (6)
SHEET NO. 8
TOTAL SHEETS
Revisions
3-10-59 E-13A added J.L.S.

FED. ROAD REG. NO.	DIVISION	PROJ. NO.	SHEET NO.	TOTAL SHEETS
9	COLO.	S 0034 (6)	9	

RIGHT OF WAY

Revisions

8 13 79	18X added

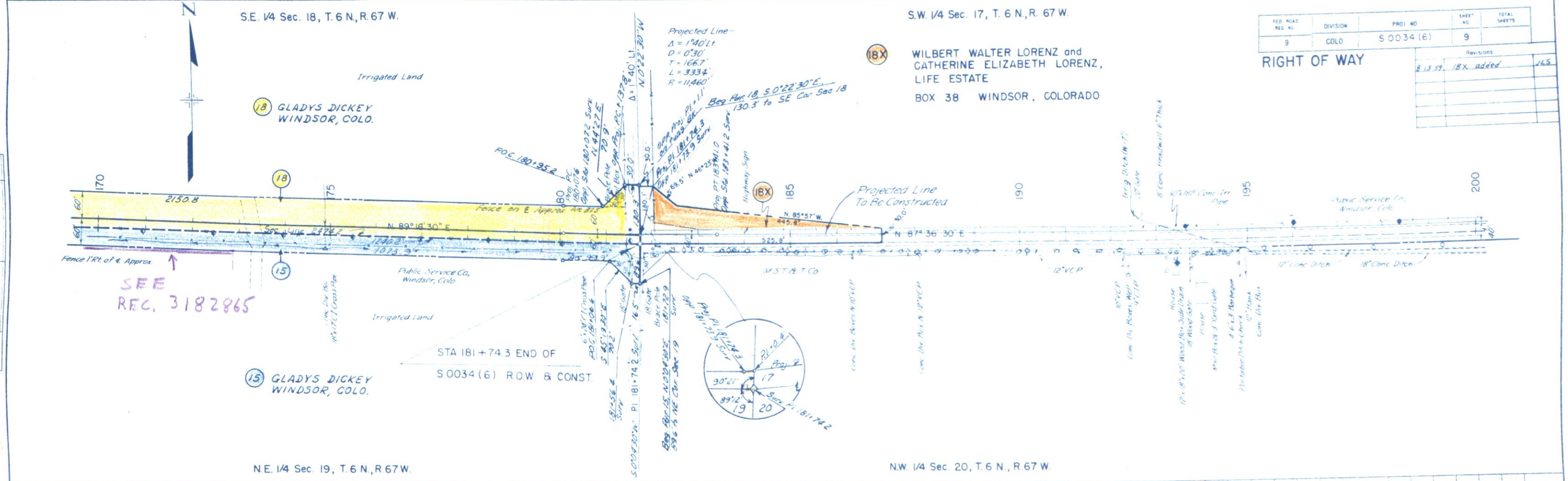

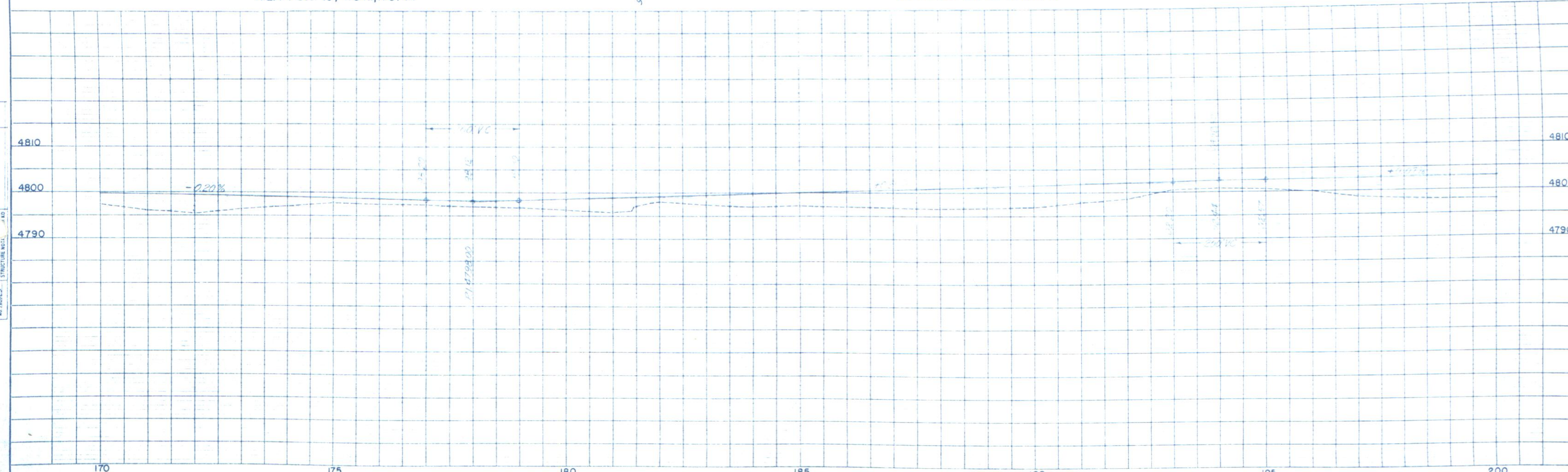

PLAN — SURVEYED / PLOTTED / ALIGNMENT CHECKED / RT. OF WAY CHECKED — NOTE BOOK NO. 20,841 / 20,842 — DATE — BY

PROFILE — SURVEYED / PLOTTED / GRADES CHECKED / B.M. - NOTED / STRUCTURE NOTE — NOTE BOOK NO. Bergen / NO. /NOTES — DATE — BY — AD

Fed. Road Div. No.	State	Project No.	Total Sheets	Sheet No.
9	Colo.	S0034(6)	10	

Property Ownership Map
Original Scale 1"=400'

RIGHT OF WAY

TRACT A — PTARMIGAN INVESTMENT CO., A COLORADO LIMITED PARTNERSHIP
REC. NO. 86040652

7AX — CDOH TO PTARMIGAN INV. CO., A COLORADO LIMITED PARTNERSHIP

1 — PR. of EDNA G. NORTON, Rt. 1, Box 533, Ft. Collins, Colo. — Part of Sec 15, Exc. W 100 ft for Hwy. (E1a, Rev.)

2 — CLARENCE SVEDMAN, Rt. 4, Ft. Collins, Colo. — E½ SE¼ Sec. 15 (E2d, Deleted)

7 — CLARENCE SVEDMAN, Rt. 4, Ft. Collins, Colo. — S½ Sec. 14, Exc. R/W to Wyco Pipe Line Co. (E7a, Deleted)

8 — J.H. JACOBY JR & BEATRICE WINOGRAD DUBIN, Rt. 1, Windsor, Colo. — SW¼, Sec. 13 (E8a)

9 — MELVIN M. KYGER, Berthoud, Colo. — SE¼ Sec 13, Exc. R/W to American Tel. & Tel. Co. (E9A)

3 — PR. of EDNA G. NORTON, Rt. 1, Box 533, Ft. Collins, Colo. — W½ NE¼ Sec 22, Exc. W 100 ft for Hwy.

4 — THE WINDSOR MERCANTILE CO., Windsor, Colo. — E½ NE¼ Sec 22

5 — THE WINDSOR MERCANTILE CO., Windsor, Colo. — W½ Sec. 23, Exc. R/W to Wyco Pipe Line Co.

6 — CLARENCE SVEDMAN, Rt. 4, Ft. Collins, Colo. — NE¼ Sec 23 (E6a)

10 — JANNIE MARROW JOHNSTON, Box 35, Timnath, Colo. — W½ NW¼ Sec 24

11 — JOHN BRINKMAN, 201 N. West St., Windsor, Colo. — E½ NW¼ Sec. 24, W½ NE¼ Sec. 24 (E11a, E11b)

12 — WALTER G. FRANK & VELMA FRANK, Rt. 1, Windsor, Colo. — Pt. E½ NE¼ Sec 24 lying N. of River (E12)

13 — WALTER G. & VELMA FRANK, Rt. 1, Windsor, Colo. — Pt. E½ NW¼ Sec 19 lying N. of River (E13a)

14 — O.L. TROYER, Box 157, Greeley, Colo. — E½ NW¼ Sec 19, W½ NE¼ Sec 19 (E14d)

15 — GLADYS DICKEY, Windsor, Colo. — NE¼ NW¼ Sec 19

16 — CONRAD KERSH & HELEN KERSH, Windsor, Colo. — W½ SW¼ Sec 18

17 — WILLIAM T. ELLIOTT & RUTH E. ELLIOTT, 5 Fairlane Lane, Greeley, Colo. — E½ SW¼ Sec 18, Exc. R/W

18 — GLADYS DICKEY, Windsor, Colo. — SE¼ Sec 18

18X — WILBERT WALTER LORENZ, CATHERINE ELIZABETH LORENZ, LIFE ESTATE, Box 38, Windsor, Colo.

STA. 1+00 BEGIN S0034(6) ROW

STA. 184+74.3 END ROW & CONST.

Temporary Permit

Permanent Easement

Instrument Easement

Proj. Line

Sign Project S0034(6) Sta 0+12

Fed. Project F-H 4-4(3)

Sec. 14 Sec. 15 T6N, R68W — Sec. 13 T6N, R68W — Sec. 18 T6N, R67W — Sec. 17 T6N, R67W — Sec. 19 T6N, R67W — Sec. 20 T6N, R67W — Sec. 22 T6N, R68W — Sec. 23 T6N, R68W — Sec. 24 T6N, R68W

Weld Co. — Larimer Co. — Windsor City Limits

REVISIONS		
2-3-59	E1a, E2a, & E7a	DWB
3-10-59	E-13A added	JLS
8-13-59	18X added	JLS
10-2-89	CONVEYED 7AX	RH