FEDERAL ROAD DIVISION NO.	DISTRICT	PROJ. NO.	SHEET NO.	TOTAL SHEETS
8	COLORADO	S 0054 (2)	1	

RIGHT OF WAY

FILE

COLORADO
DEPARTMENT OF HIGHWAYS

PLAN AND PROFILE OF PROPOSED
FEDERAL AID PROJECT NO. S 0054 (2)
STATE HIGHWAY NO. 66

WELD COUNTY

INDEX OF SHEETS

SHEET NO. 1 TITLE PAGE AND SKETCH MAP
2 TABULATION OF PROPETIES
3 – 9 ALIGNMENT PLAN AND PROFILE SHEETS
10 – 11 OWNERSHIP MAPS

SCALES OF ORIGINAL DRAWINGS

ON PLAN 1 IN. – 100 FT.
ON PROFILE) 1 IN. – 100 FT. HORIZONTAL
) 1 IN. – 10 FT. VERTICAL

GRADE LINE ON PROFILE IS SHOWN AS GRADE OF FINISHED ROAD
GROSS LENGTH OF PROJECT
NET LENGTH OF PROJECT

RIGHT OF WAY

CONVENTIONAL SIGNS

CENTER LINE — Plan Sheet — Title Sheet
RIGHT OF WAY LINE — R.O.W. Marker
COUNTY LINE
TOWNSHIP OR RANGE LINE
LAND LINES — Section Line — 1/4 Section Line — 1/16 Section Line
RAILROAD — Title Sheet — Plan Sheet
BARBED WIRE FENCE
COMBINATION WIRE FENCE
SNOW FENCE
TELEPHONE & TELEGRAPH LINES
POWER LINES
DETOUR
PRESENT ROAD (Plan Sheets)

STA. 215+00.0 = END WORK

STA. 334+00.0 BEGIN WORK

STA. 175+00.0 = BEGIN S 0054(2)

STA. 437+93.7 = END S 0054(2) OPPOSITE 783+02.4 ON F.A.P. 226-D

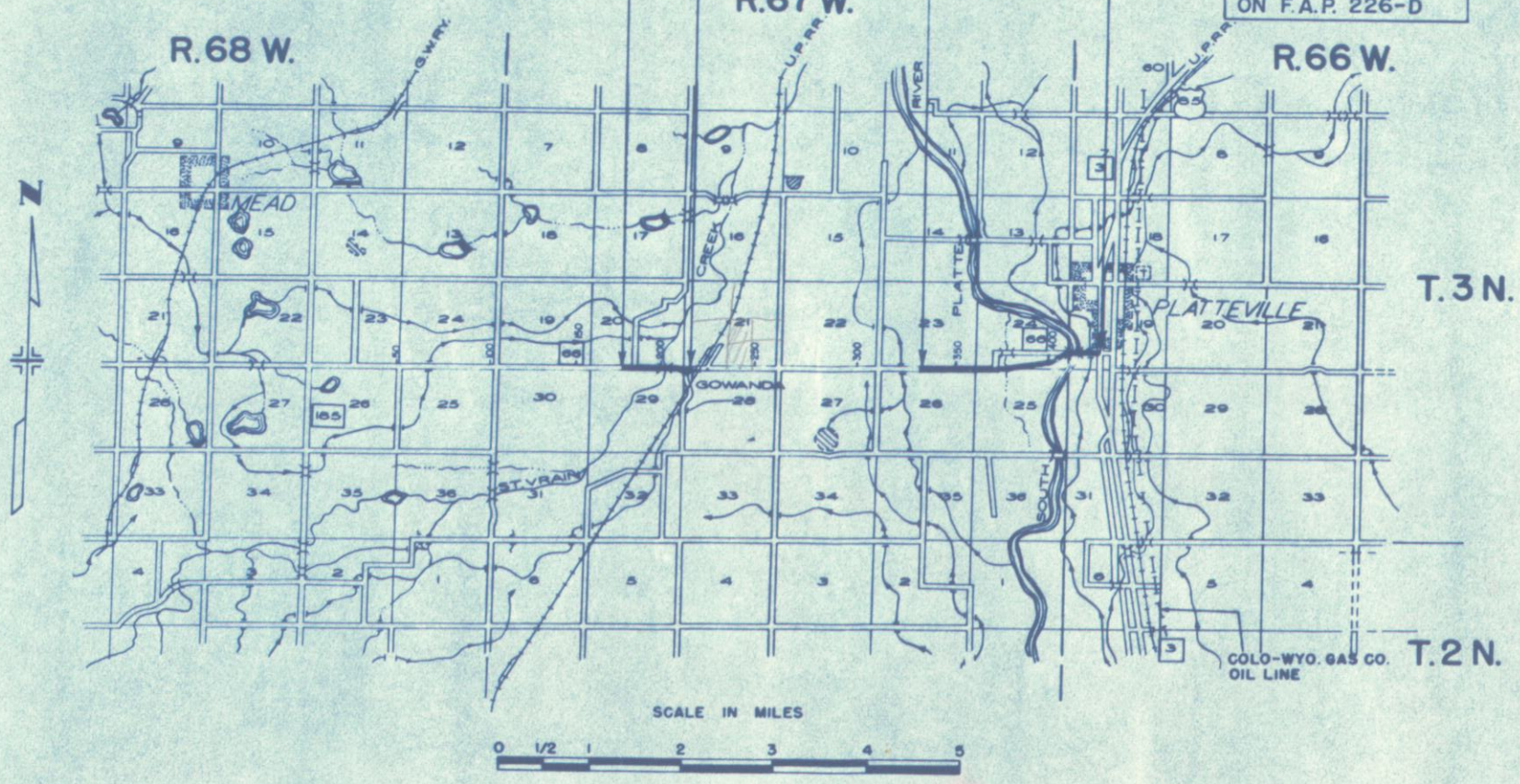

R.O.W. TABULATION OF PROPERTIES IN WELD COUNTY S.H. No. 66 PROJ. S 0054(2)

FEDERAL ROAD DIVISION NO.	DISTRICT	PROJ. NO.	SHEET NO.	TOTAL SHEETS
9	COLORADO	S0054(2)	2	

RIGHT OF WAY Rev. 8-8-57 M.R.D. Add. E4

PARCEL NO.	OWNER	ADDRESS	LOCATION	AREA IN ACRES: TOTAL LAND IN TRACT	PARCEL	TO BE ACQUIRED					REMARKS	NO.
			T. 3 N., R. 67 W.									
1	OSCAR E. MAGNUSON & ERMA C. MAGNUSON	LONGMONT, COLO.	S½, SW¼ SEC. 20	153	2.958	0.731						
2	MAX KURTZ & HELENE B. KURTZ	DENVER, COLO.	N½ N½ SEC. 29	120	5.746	3.123						
3	MAX KURTZ & HELENE B. KURTZ	DENVER, COLO.	S½ SE¼ SEC. 20	80	3.048	1.664						
4	MAX KURTZ & HELENE B. KURTZ	DENVER, COLO.	SW¼ SW¼ SEC. 21	38	0.934	0.498						
5	MAX KURTZ & HELENE B. KURTZ	DENVER, COLO.	NW¼ NW¼ SEC. 28	31.8±	1.254	0.526						
6	FRED TAYLOR & EDNA MAY TAYLOR	PLATTEVILLE, COLO.	NE¼ NE¼ SEC. 26	160	0.439	0.116						
7	DAVID L. BIRKLE & LYDIA S. BIRKLE	PLATTEVILLE, COLO.	NE¼ NE¼ SEC. 26		0.079	0.025						
8	⅛ WILMA LOUISE EBY ⅞ HAROLD D. CAMDEN & WILMA LOUISE CAMDEN	PLATTEVILLE, COLO. PLATTEVILLE, COLO.	SW¼ SW¼ SEC. 24	380	1.372	0.583						
9	DAVID L. BIRKLE & LYDIA S. BIRKLE	PLATTEVILLE, COLO.	NW¼ SEC. 25	240	1.289	0.070						
10	DAVID L. BIRKLE & LYDIA S. BIRKLE	PLATTEVILLE, COLO.	S½ S½ SEC. 24	120	9.447	8.984						
			T. 3 N., R. 66 W.									
11	LEWIS C. CAMP	PLATTEVILLE, COLO.	NW¼ SW¼ SEC. 19	40	0.744	0.035						
12	OSCAR ERICKSON & ESTHER ERICKSON	PLATTEVILLE, COLO.	SW¼ SW¼ SEC. 19	40	1.687	0.570						
			T. 3 N., R. 67 W.									
E-1	⅛ WILMA LOUISE EBY ⅞ HAROLD D. CAMDEN & WILMA LOUISE CAMDEN	PLATTEVILLE, COLO.	SW¼ SW¼ SEC. 24		0.325	0.325						
E-2	MAX KURTZ & HELENE B. KURTZ	DENVER, COLO.	NE 1/4 SEC. 29		0.355	0.355						
E-3	MAX KURTZ & HELENE B. KURTZ	DENVER, COLO.	SE 1/4 SEC. 20		0.421	0.421						
E-4	UNION PACIFIC R.R.		SW 1/4 SEC. 21 SW 1/4 SEC. 28		0.498	0.077						

FED. ROAD DIST. NO.	DIST.	PROJ. NO.	SHEET NO.	TOTAL SHEETS
9	COLO.	S 0054 (2)	3	

RIGHT OF WAY

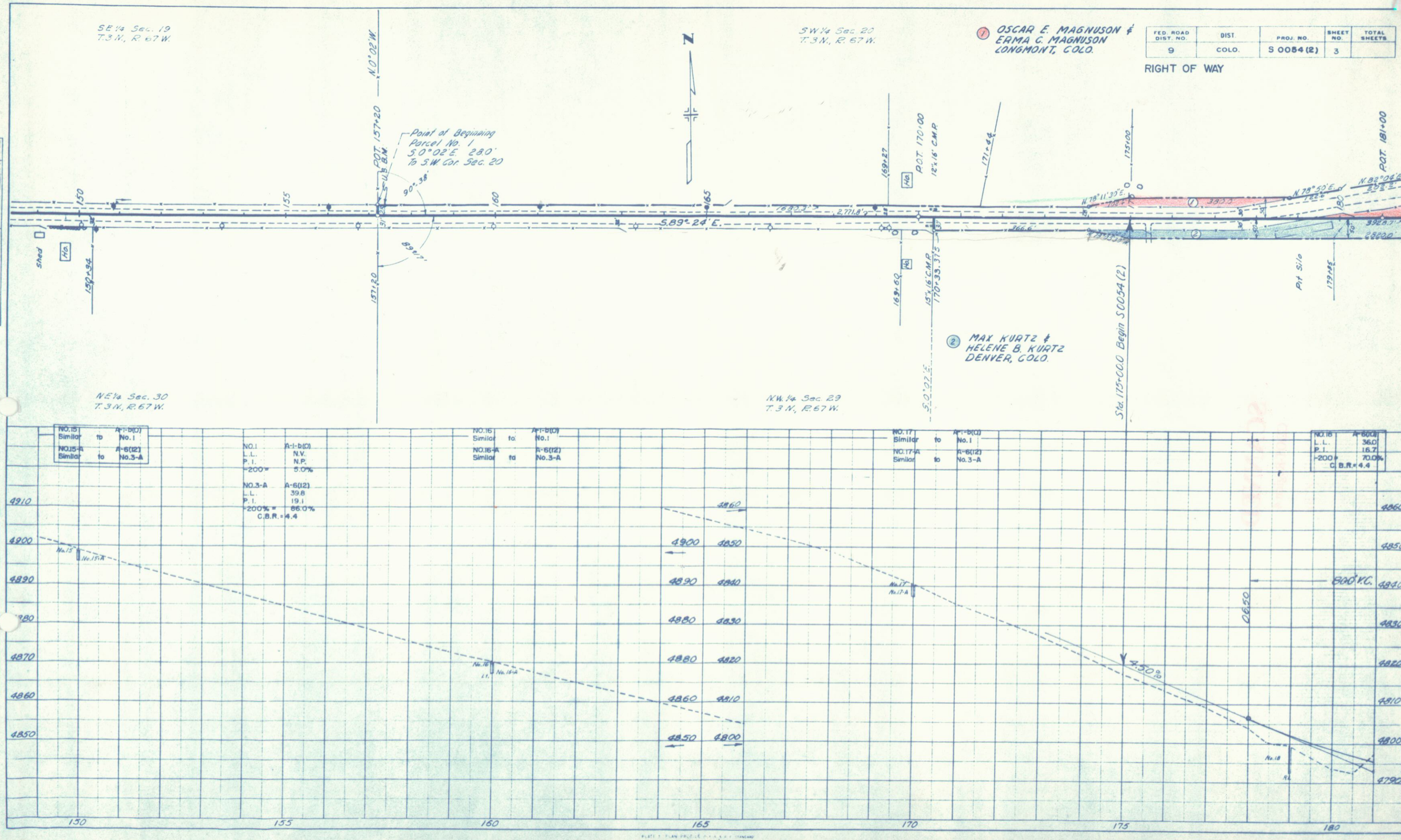

FED. ROAD DIST. NO.	DIST.	PROJ. NO.	SHEET NO.	TOTAL SHEETS
9	COLO.	S 0084 (2)	4	

RIGHT OF WAY

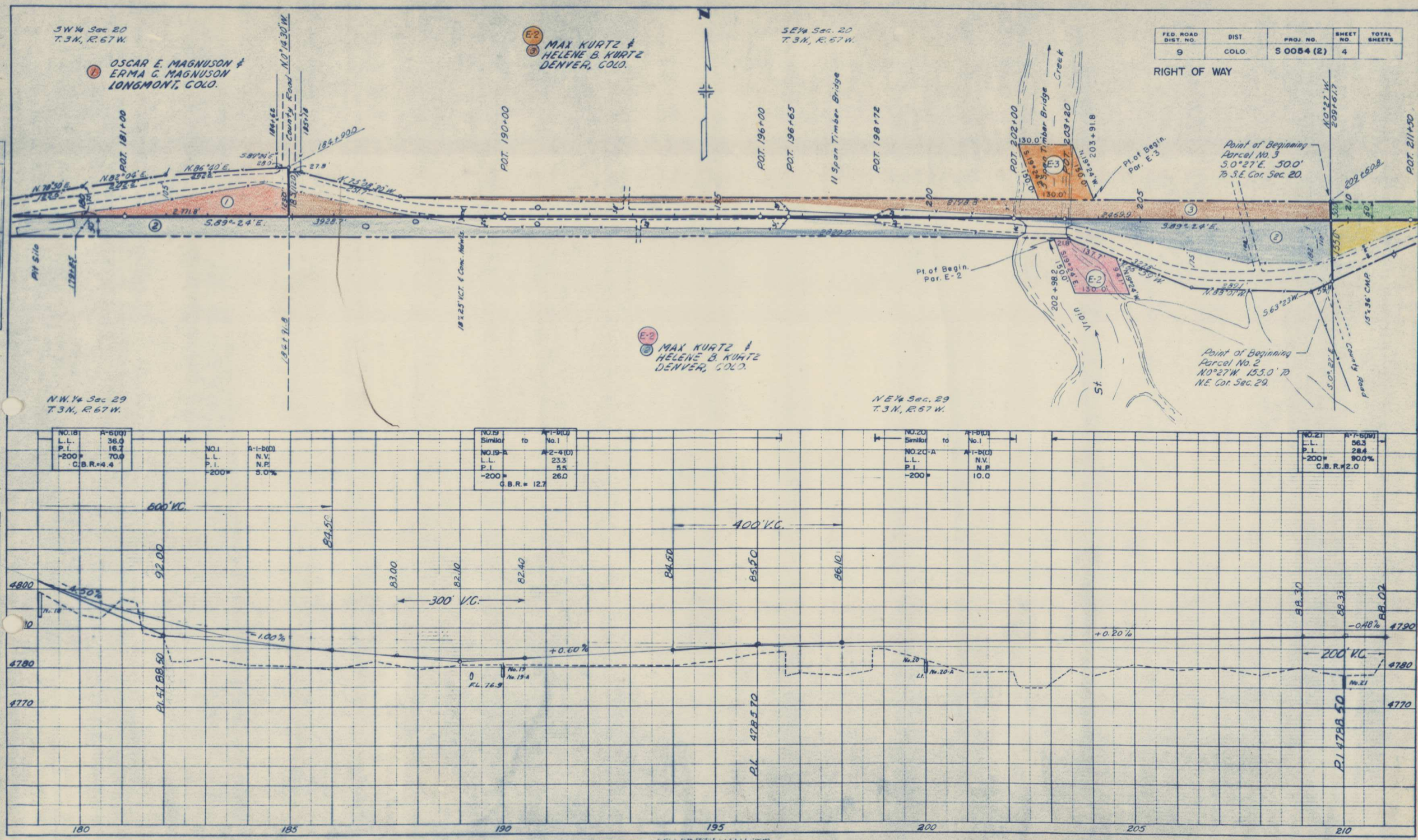

FED. ROAD DIST. NO.	DIST.	PROJ. NO.	SHEET NO.	TOTAL SHEETS
9	COLO.	S 0054(2)	5	

RIGHT OF WAY

Rev. 6-8-57 M.R.D. Add E4

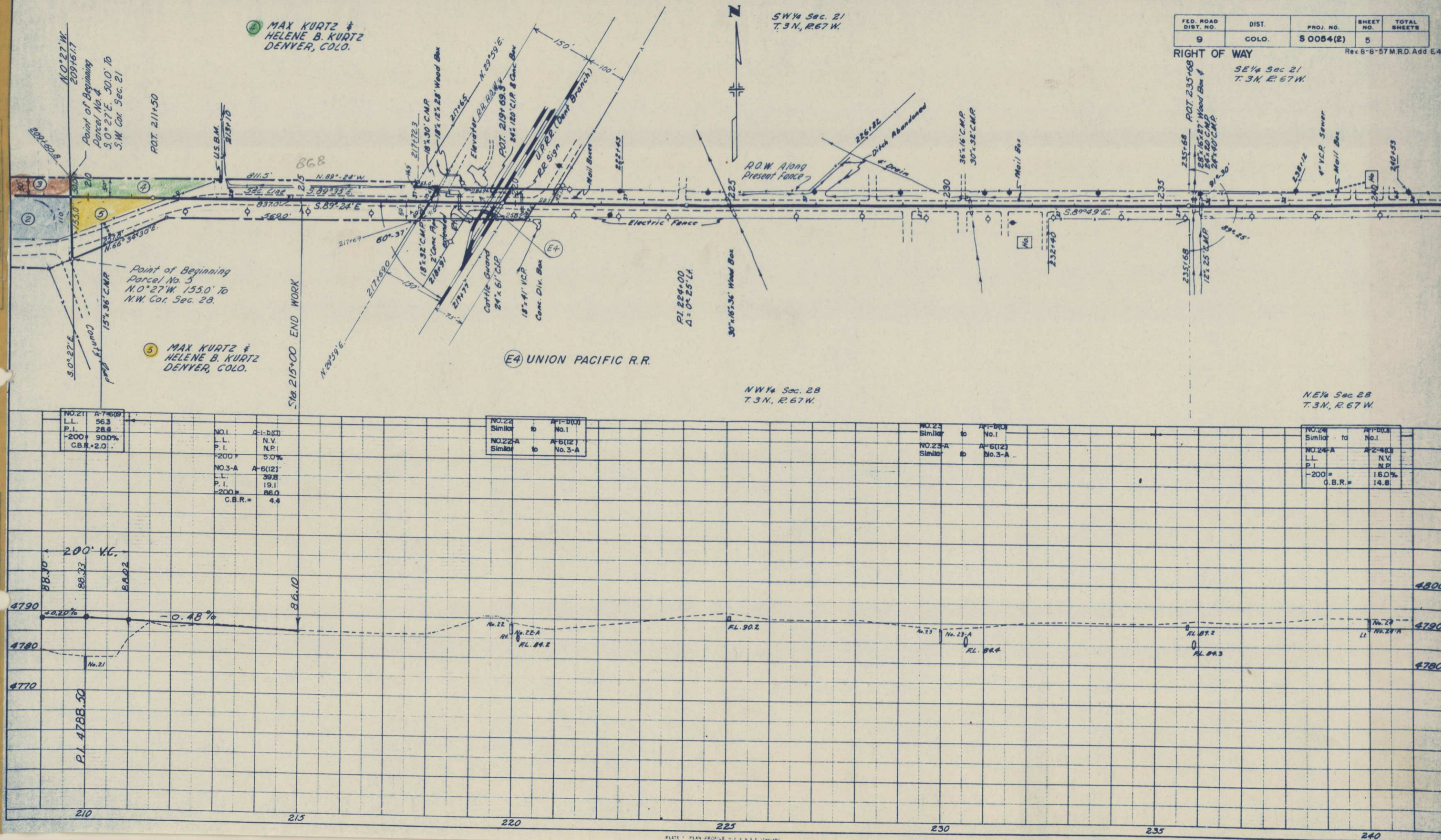

PLATE 1 PLAN-PROFILE

FED. ROAD DIST. NO.	DIST.	PROJ. NO.	SHEET NO.	TOTAL SHEETS
9	COLO.	S 0054(2)	6	

RIGHT OF WAY

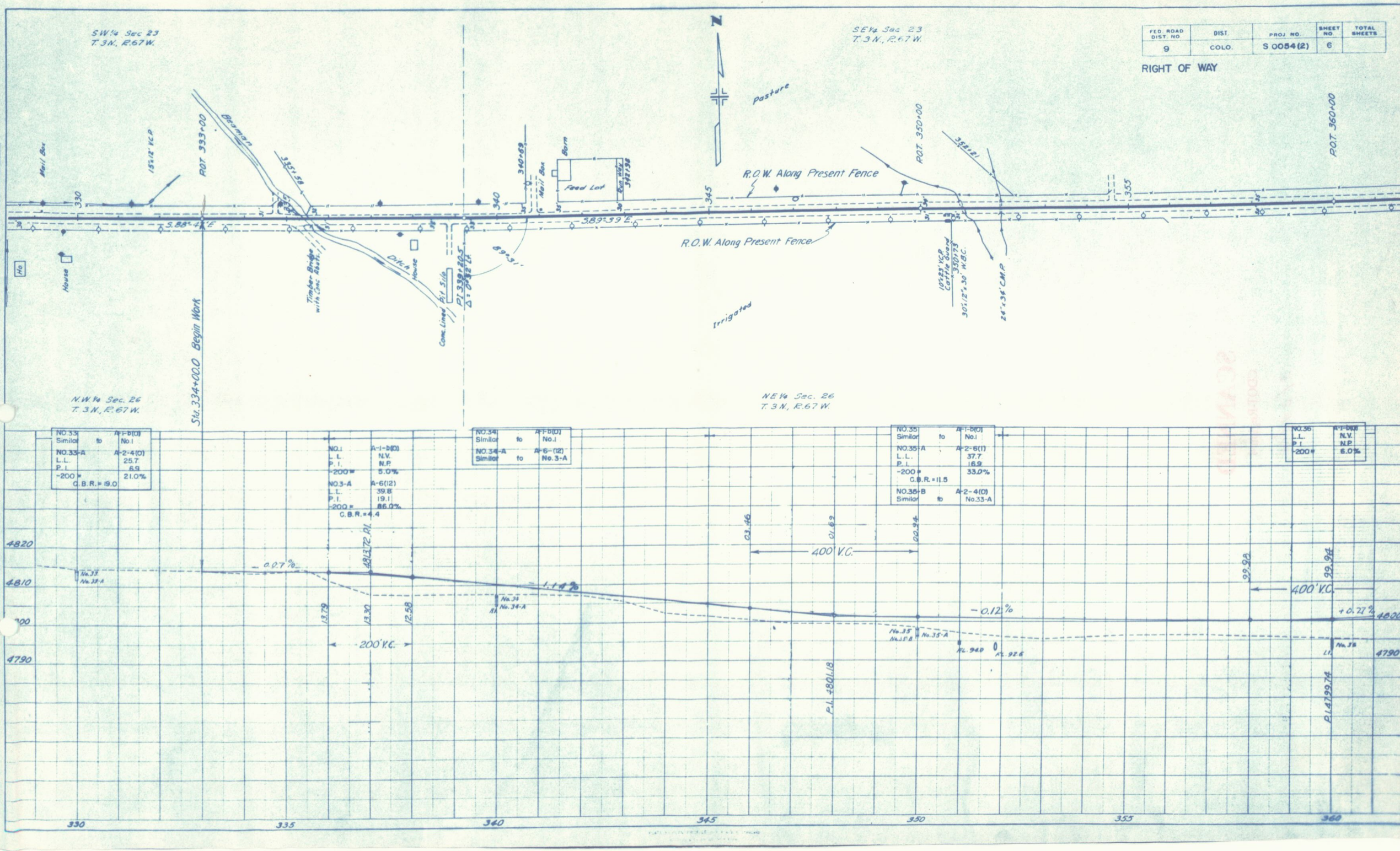

FED. ROAD DIST NO.	DIST	PROJ. NO.	SHEET NO.	TOTAL SHEETS
9	COLO.	S 0054 (2)	7	

RIGHT OF WAY

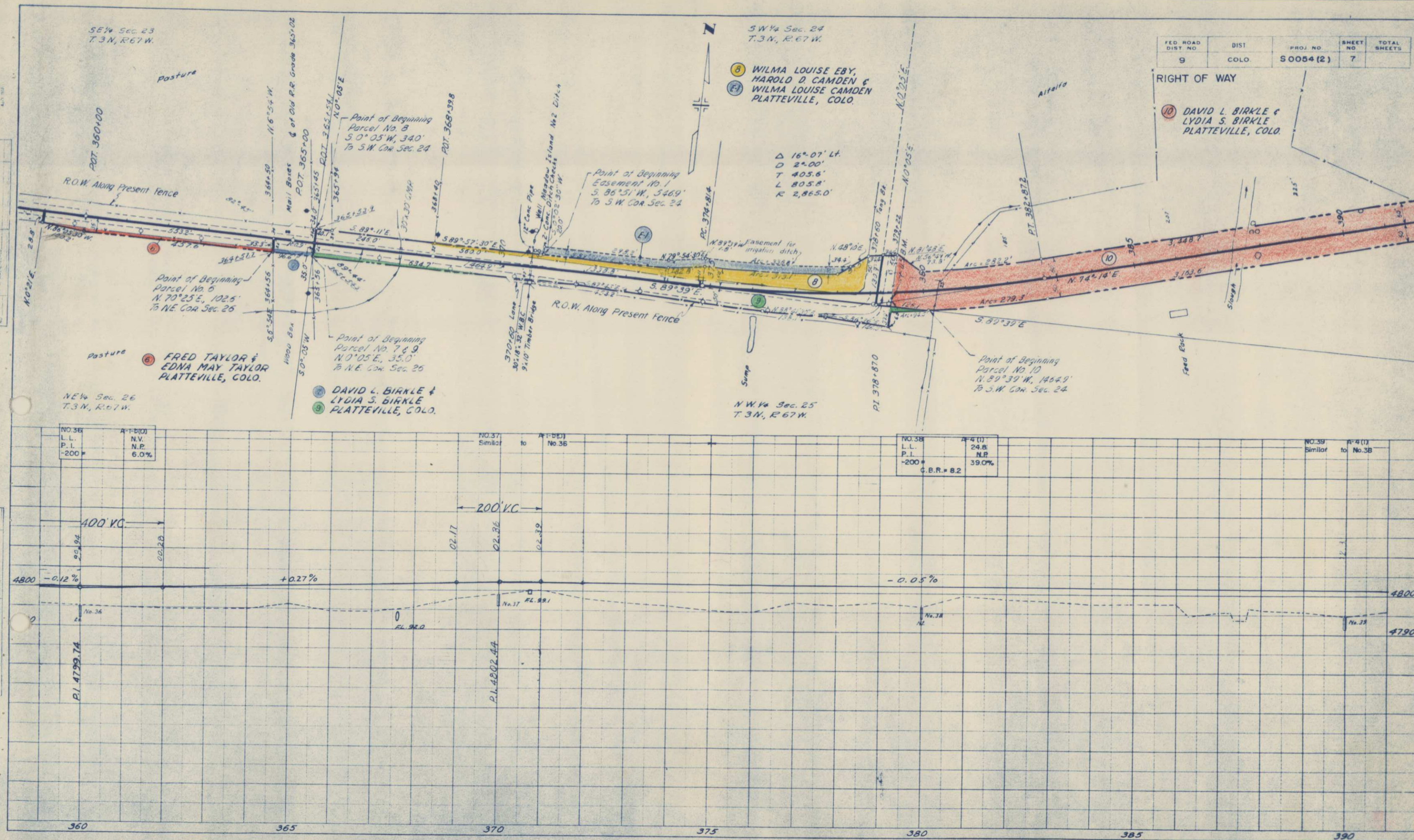

FED. ROAD DIST. NO.	DIST.	PROJ. NO.	SHEET NO.	TOTAL SHEETS
9	COLO.	S0084(2)	8	

RIGHT OF WAY

S.W. 1/4 Sec. 24
T. 3 N., R. 67 W.

Alfalfa

225'

390

392+54

POT. 392+50

395

396+04

POT. 400+00

Old Ditch

Old Weeds

N

(10) DAVID L. BIRKLE &
LYDIA S. BIRKLE
PLATTEVILLE, COLO.

3,448.7'

3,163.6'

N. 74°-14' E

405

410

415

Projected Line to
be Constructed

P.I. 414+67.3 (Surv.)

P.I. 418+02.6 (Proj.)

POT. 418+21.0

P.O.T. 228.8' Along Tl. 418+06.6
N.1°-20' W. R. 67 W.
R. 66 W.

R.O.W. Along
Present Fence

N 88°-14' E

N 85°-44' E

Arc = 556.5'

(Surv.)
Δ 11°-34' Rt.
D 2°-00'
T 290.2
L 578.3
R 2,865.0'

P.C. 411+77.1 (Surv.)

P.C. 414+50.8 (Proj.)

P.T. 417+55.4 (Surv.)

418+13

Dike

(Proj. Line)
Δ = 14°-00' Rt.
D = 2°-00'
T = 351.8'
L = 700.0'
R = 2865.0'

P.T. 421+02.8 (Proj.)

S 1°-26' E

S.E. 1/4 Sec. 24
T. 3 N., R. 67 W.

S.W. 1/4 Sec. 19
T. 3 N., R. 66 W.

NO. 39 — A-4(1) Similar to No. 38

NO. 38 — A-4(1)
L.L. 24.8
P.I. N.P.
-200# 39.0%
C.B.R. = 8.2

NO. 36 — A-1-b(0)
L.L. N.V.
P.I. N.P.
-200# 6.0%

NO. 35-A — A-2-6(1)
L.L. 37.7
P.I. 16.9
-200# 33.0%
C.B.R. = 11.5

NO. 40 — A-4(1) Similar to No. 38

NO. 40-A — A-1-b(0) Similar to No. 36

NO. 41 — A-4(1) Similar to No. 38

NO. 41-A — A-1-b(0) Similar to No. 36

NO. 42 — A-1-b(0) Similar to No. 36

NO. 42-A — A-4(1) Similar to NO. 38

NO. 43 — A-1-b(0) Similar to No. 36

NO. 43-A — A-2-6(1) Similar to No. 35-A

4800

-0.05%

+0.06%

NO V.C.

+0.365%

-0.03%

4801

4790

No. 39

No. 40

No. 40-A

No. 41

No. 41-A

No. 42

No. 42-A

No. 43

No. 43-A

No V.C.

P.I. 4801.12

P.I. 4802.39

P.I. 4803.85

03.48

03.75

03.32

200' V.C.

390

395

400

405

410

415

420

FED. ROAD DIST. NO.	DIST.	PROJ. NO.	SHEET NO.	TOTAL SHEETS
9	COLO.	S 0054(2)	9	

RIGHT OF WAY

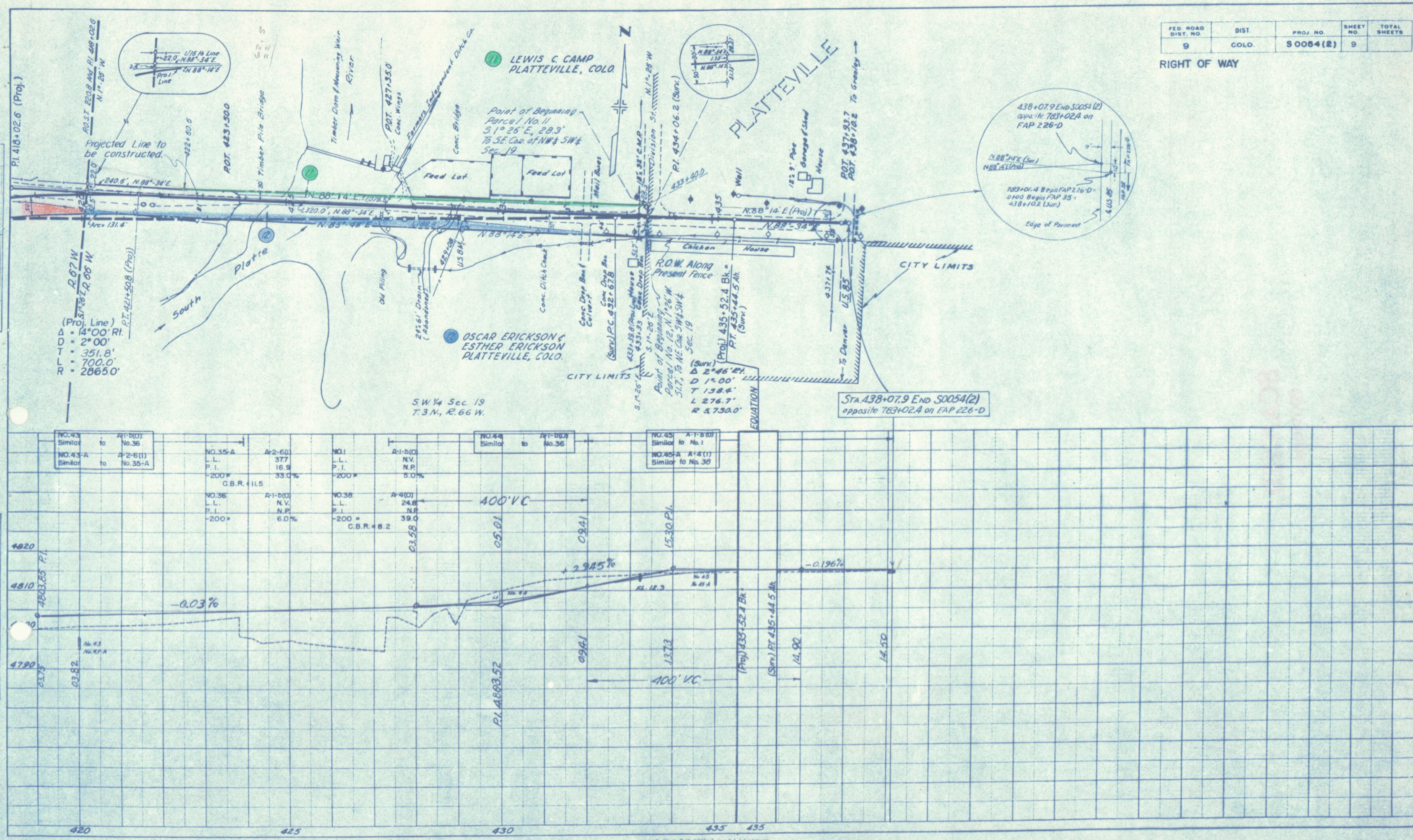

FEDERAL ROAD DIVISION NO.	DISTRICT	PROJ. NO.	SHEET NO.	TOTAL SHEETS
9	COLORADO	S 0054 (2)	10	

RIGHT OF WAY

Rev. 8-8-57 M.R.D. Add E4

OWNERSHIP MAP

Scale 1" = 400'

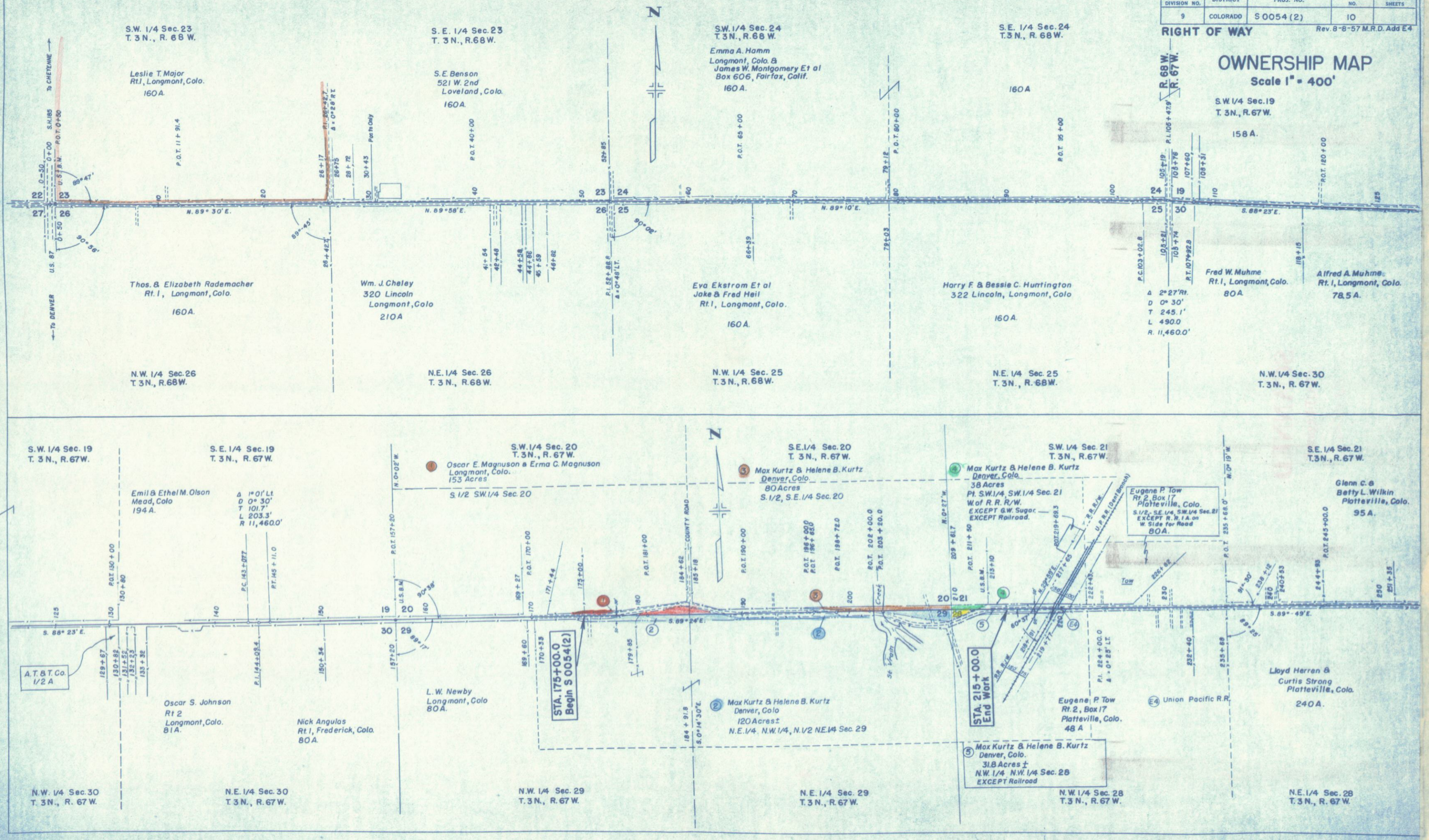

FEDERAL ROAD DIVISION NO.	DISTRICT	PROJ. NO.	SHEET NO.	TOTAL SHEETS
9	COLORADO	S 0054(2)	11	

RIGHT OF WAY

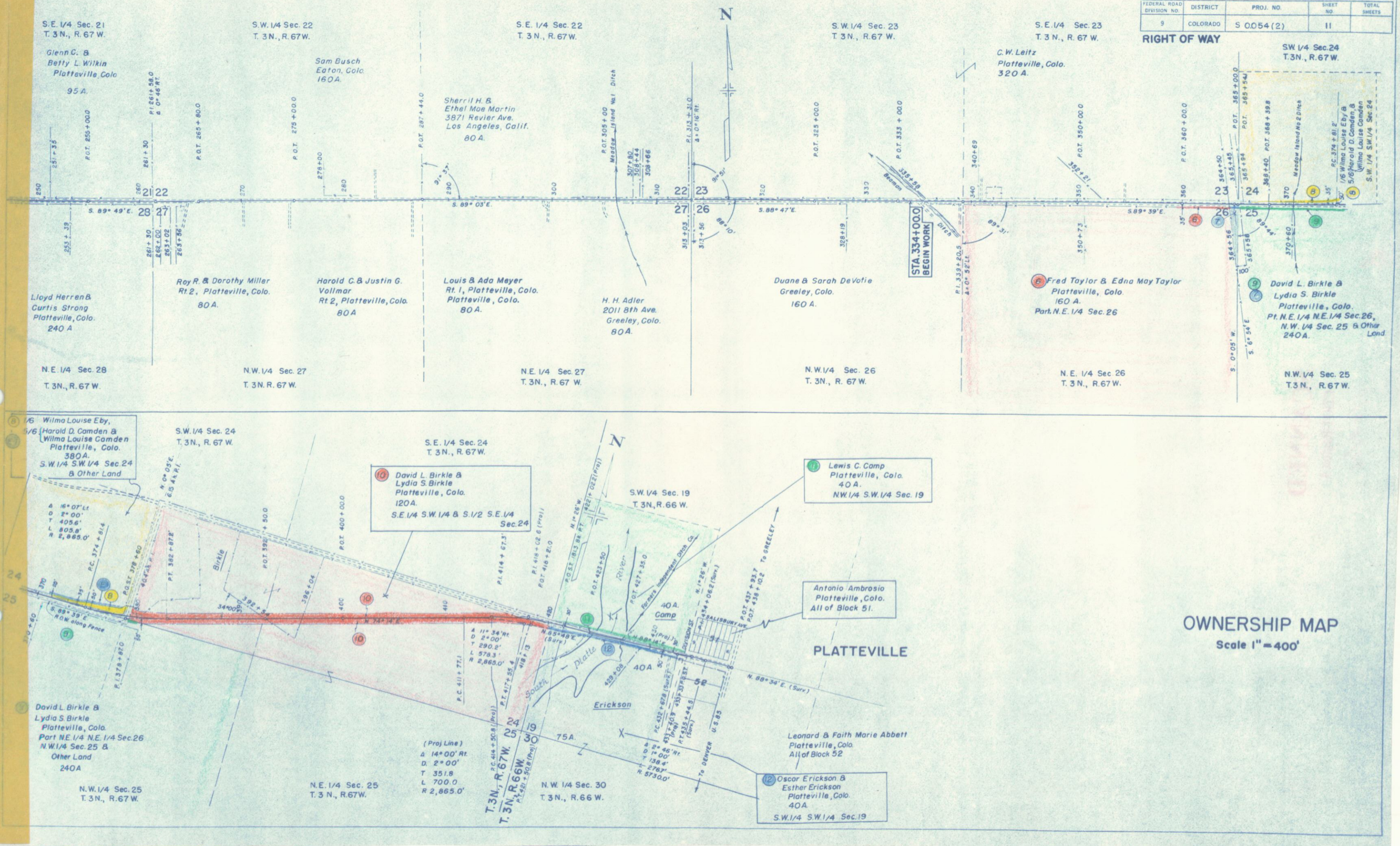

OWNERSHIP MAP

Scale 1" = 400'