FEDERAL ROAD DIVISION NO.	DISTRICT	PROJ. NO.	SHEET NO.
9	COLORADO	S 0097(2)	1

RIGHT OF WAY

COLORADO
DEPARTMENT OF HIGHWAYS

PLAN AND PROFILE OF PROPOSED
FEDERAL AID PROJECT NO. S 0097(2)
STATE HIGHWAY NO. 140
LA PLATA COUNTY

INDEX OF SHEETS

SHEET NO. 1 TITLE SHEET
" " 2 TABULATION OF PROPERTIES
" " 3-8 PLAN and PROFILE SHEETS SHOWING R.O.W.
" " 9 OWNERSHIP MAP

NOTE:
Descriptions on this project were calculated and checked by field forces.

CONVENTIONAL SIGNS

CENTER LINE — ℄ PLAN SHEET — TITLE ℄ SHEET
RIGHT OF WAY LINE — R.O.W. MARKER
COUNTY LINE
TOWNSHIP OR RANGE LINE
LAND LINES — SECTION LINE — 1/4 SECTION LINE — 1/16 SECTION LINE
RAILROAD — TITLE SHEET — PLAN SHEET
BARBED WIRE FENCE
COMBINATION WIRE FENCE
SNOW FENCE
TELEPHONE & TELEGRAPH LINES
POWER LINE
DETOUR
PRESENT ROAD (Plan Sheets)

SCALES OF ORIGINAL DRAWINGS

ON PLAN. 1 IN. = 100 FT.
ON PROFILE 1 IN. = 100 FT. HORIZONTAL
1 IN. = 10 FT. VERTICAL
GRADE LINE ON PROFILE IS SHOWN AS GRADE OF FINISHED ROAD
GROSS LENGTH OF PROJECT
NET LENGTH OF PROJECT } 10,014.48 = 1.897 MI

FILE COPY - DO NOT REMOVE FROM OFFICE

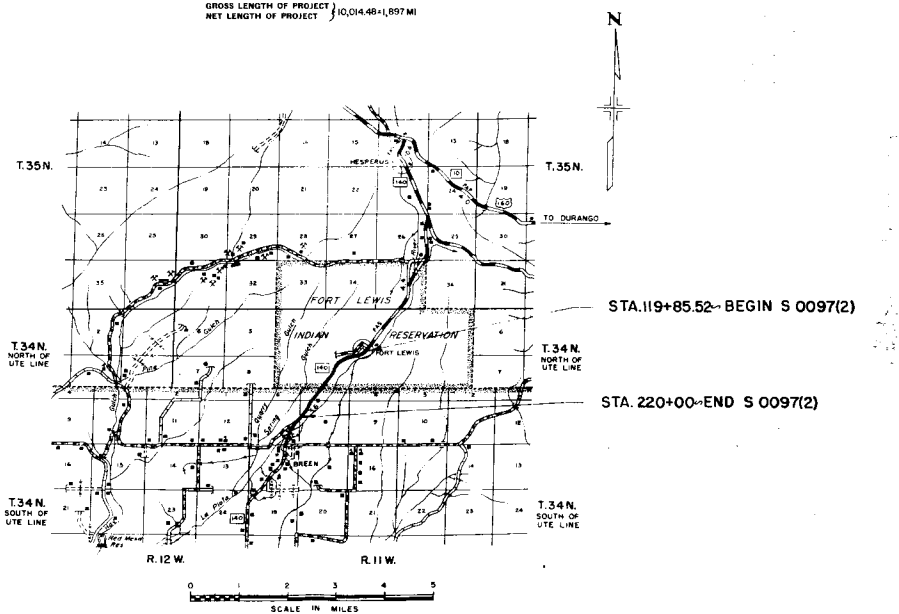

R.O.W. TABULATION OF PROPERTIES IN LA PLATA COUNTY S.H. No. 140 PROJ. S0097(2)

FEDERAL ROAD DESIGNATION NO.	DISTRICT	PROJ. NO.	SHEET NO.
9	COLORADO	S 0097(2)	2

RIGHT OF WAY Rev 8-29-57 A.A.H.A.O.

PARCEL NO.	OWNER	ADDRESS	LOCATION	AREA IN ACRES: TOTAL LAND IN TRACT	PARCEL	TO BE ACQUIRED					REMARKS
			T. 34 N., R. 11 W. (N.U.L.), N.M.P.M.								
1	COLORADO STATE BOARD OF AGRICULTURE	FORT LEWIS A&M COLLEGE	Not Subdivided		25.732	18.062					
			T. 34 N., R. 11 W., (S.U.L.), N.M.P.M.								
2	ALLIE ASPASS and SUSIE TURNER	HESPERUS, COLORADO	Lot 3, Sec. 5		5.806	3.808					
2A	G.H. LOBATO and PIEDAD LOBATO	c/o CECIL STAFFORD, BAYFIELD, COLO	Lot 4, Sec. 5		0.309	0.243					
3	UTE INDIAN LAND 1/2; OSCAR RABBIT 1/2	IGNACIO, COLORADO	N.1/2 N.W.1/4 Sec. 8 and E.1/2 N.E.1/4 Sec. 7		12.554	8.190					
4	JENET MASON, GEORGE MASON, and JAMES D. MASON	HESPERUS, COLORADO	W.1/2 N.E.1/4 Sec. 7		0.366	0.331					
5 Rev.(2)	NAOMI RABBIT RED	IGNACIO, COLORADO	S.E. 1/4 Sec. 7		3.149	3.025					
6	UTE INDIAN LAND	IGNACIO, COLORADO	S.E. 1/4 Sec. 7		5.003	4.073					
E-6	UTE INDIAN LAND	IGNACIO, COLORADO	S.E. 1/4 Sec. 7		0.839	0.839					
E-6-A	UTE INDIAN LAND	IGNACIO, COLORADO	S.E. 1/4 Sec. 7		0.928	0.928					

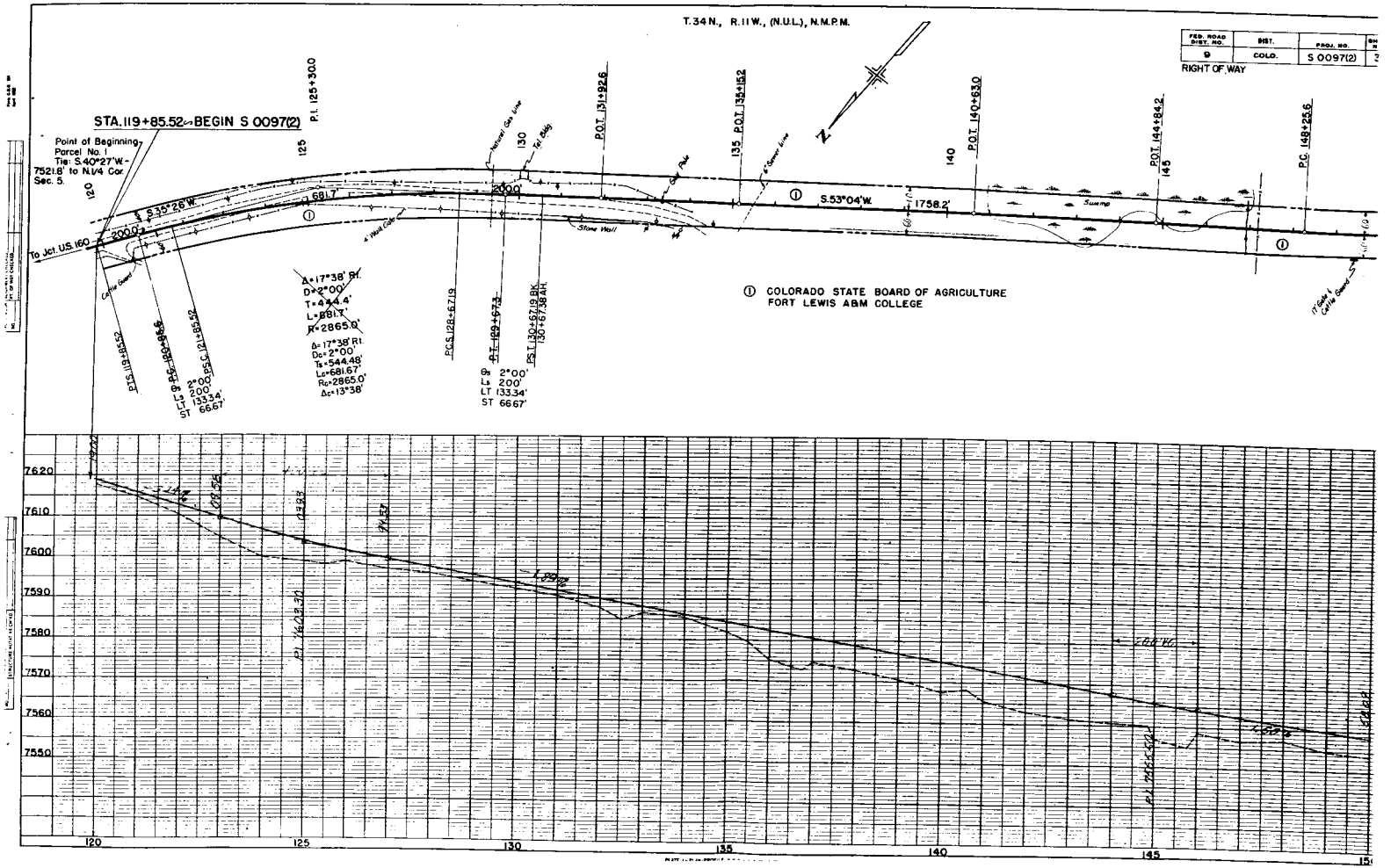
T.34 N., R.11 W., (N.U.L.), N.M.P.M.
FED. ROAD DIST. NO. 9
DIST.
COLO.
PROJ. NO.
S 0097(2)
RIGHT OF WAY
STA.119+85.52 = BEGIN S 0097(2)
Point of Beginning Parcel No. 1 Tie: S.40°27'W.- 7521.8' to N.1/4 Cor. Sec. 5.
To Jct. US 160
S.35°26'W.
200.0'
681.7'
S.53°04'W.
1758.2'
P.I. 125+30.0
P.O.T. 131+92.6
P.O.T. 135+15.2
P.O.T. 140+63.0
P.O.T. 144+84.2
P.C. 148+25.6
Natural Gas Line
Tel. Bldg.
Gas Pole
4" Sewer Line
4" Wall Culv.
Stone Wall
Swamp
Cattle Guard
17' Gate & Cattle Guard
Δ=17°38' Rt.
D=2°00'
T=444.4'
L=881.7'
R=2865.0'
Δ=17°38' Rt.
Dc=2°00'
Ts=544.48'
Lc=681.67'
Rc=2865.0'
Δc=13°38'
P.C.S. 128+67.19
P.T. 129+67.3
P.S.L. 130+67.19 BK. 130+67.38 AH.
θs 2°00'
Ls 200'
LT 133.34'
ST 66.67'
P.S.T. 131+85.52
P.C.S. 130+85.5
P.S.C. 127+85.52
θs 2°00'
Ls 200'
LT 133.34'
ST 66.67'
① COLORADO STATE BOARD OF AGRICULTURE FORT LEWIS A&M COLLEGE
7620
7610
7600
7590
7580
7570
7560
7550
120
125
130
135
140
145
150

T. 34N., R. 11W., (N.U.L.), N.M.P.M.

FED. ROAD DIST. NO.	DIST.	PROJ. NO.	SHEET NO.	TOTAL SHEETS
9	COLO.	S 0097(2)	4	

RIGHT OF WAY

Δ=9°28' Lt.
D=1°00'
T=474.4'
L=946.7'
R=5730.0'

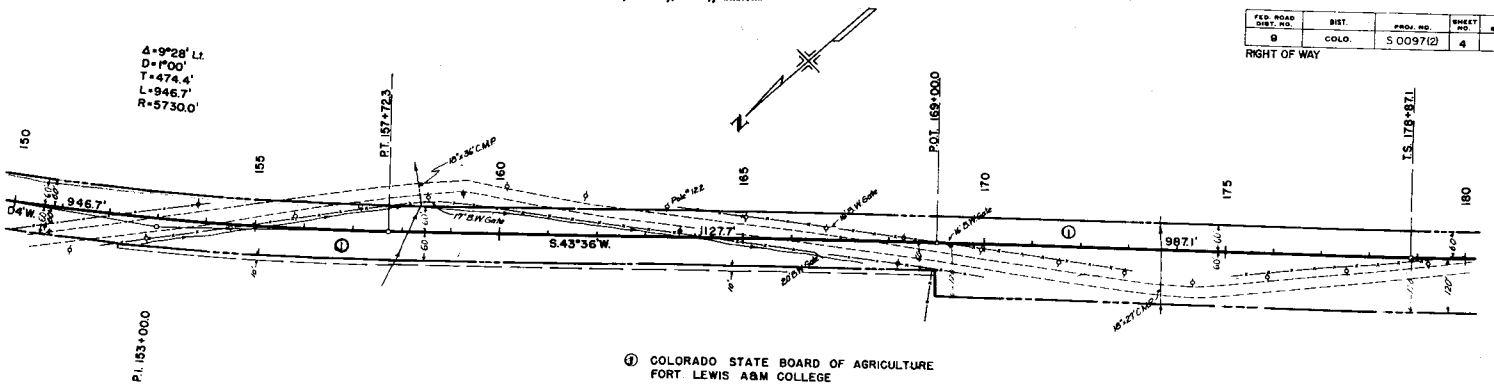

① COLORADO STATE BOARD OF AGRICULTURE
FORT LEWIS A&M COLLEGE

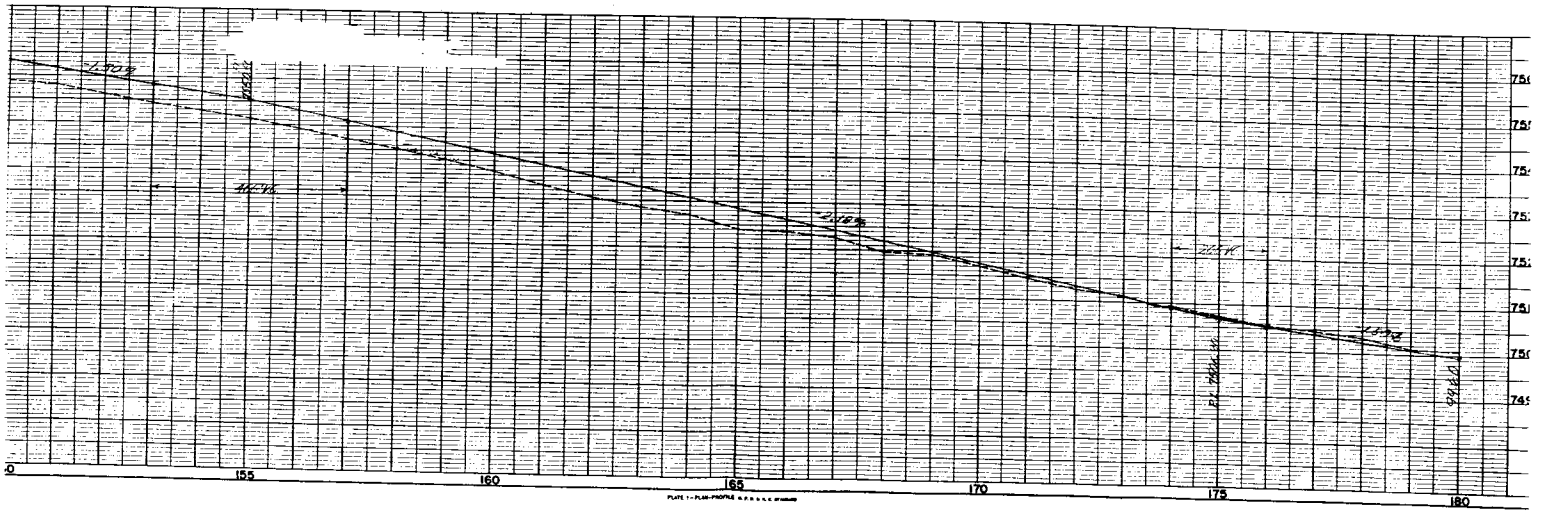

PLATE 1 - PLAN-PROFILE

FED. ROAD DIST. NO.	DIST.	PROJ. NO.	SHEET NO.	TOTAL SHEETS
9	COLO.	S 0097(2)	5	

RIGHT OF WAY

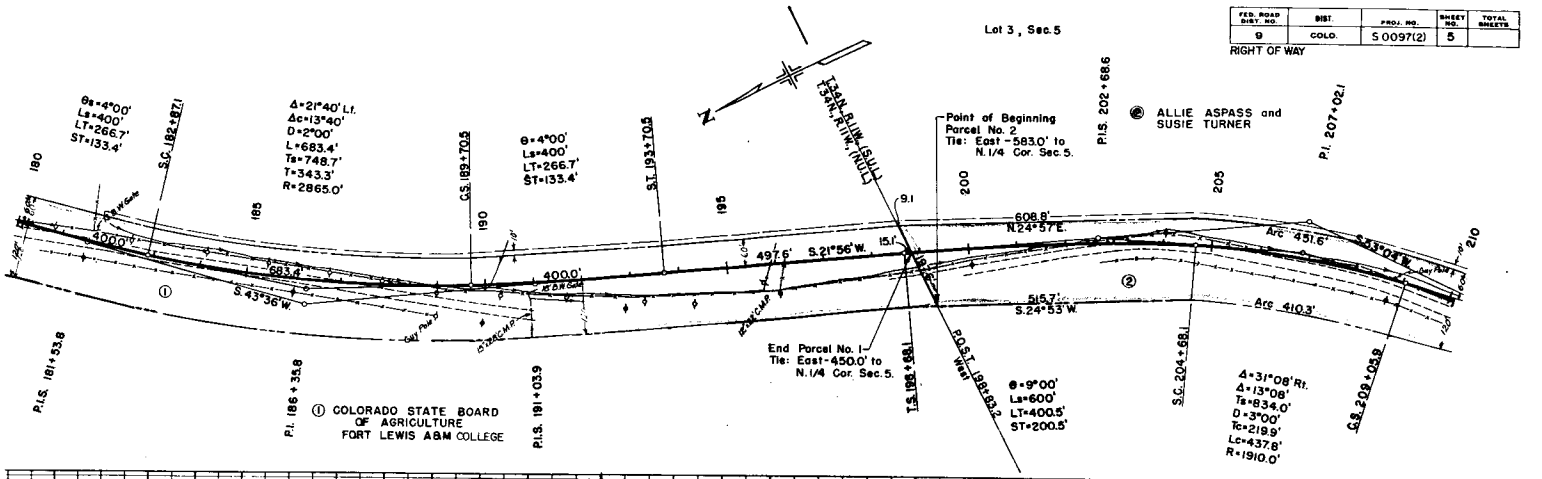

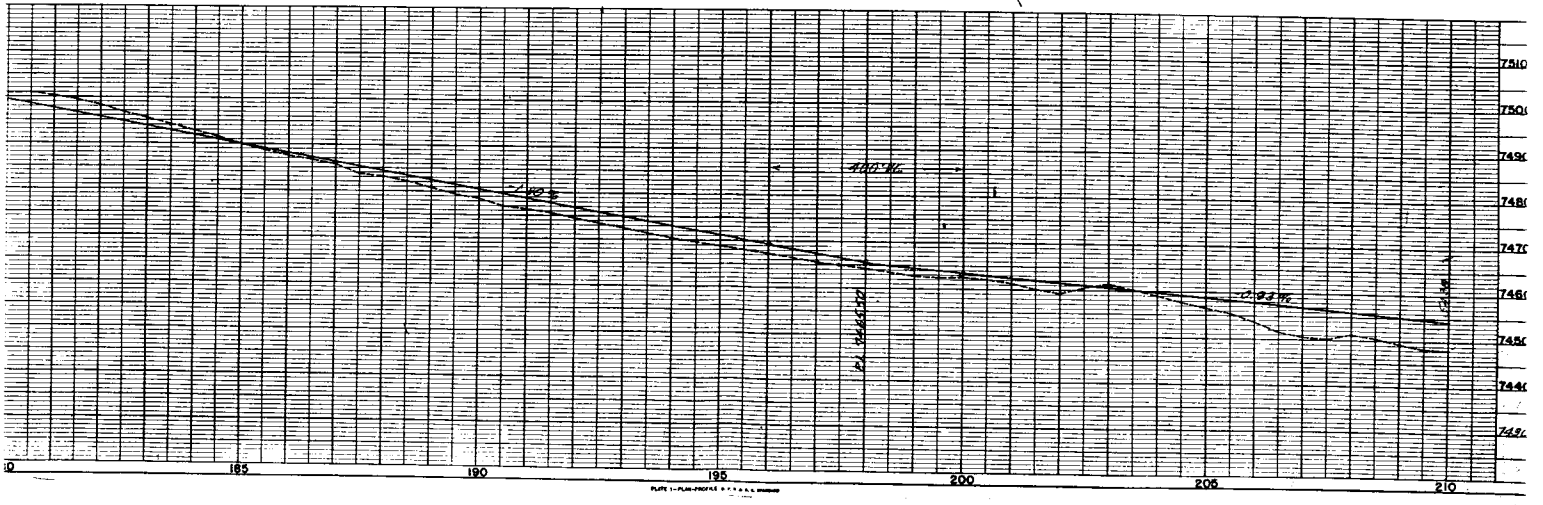

PLATE 1—PLAN-PROFILE

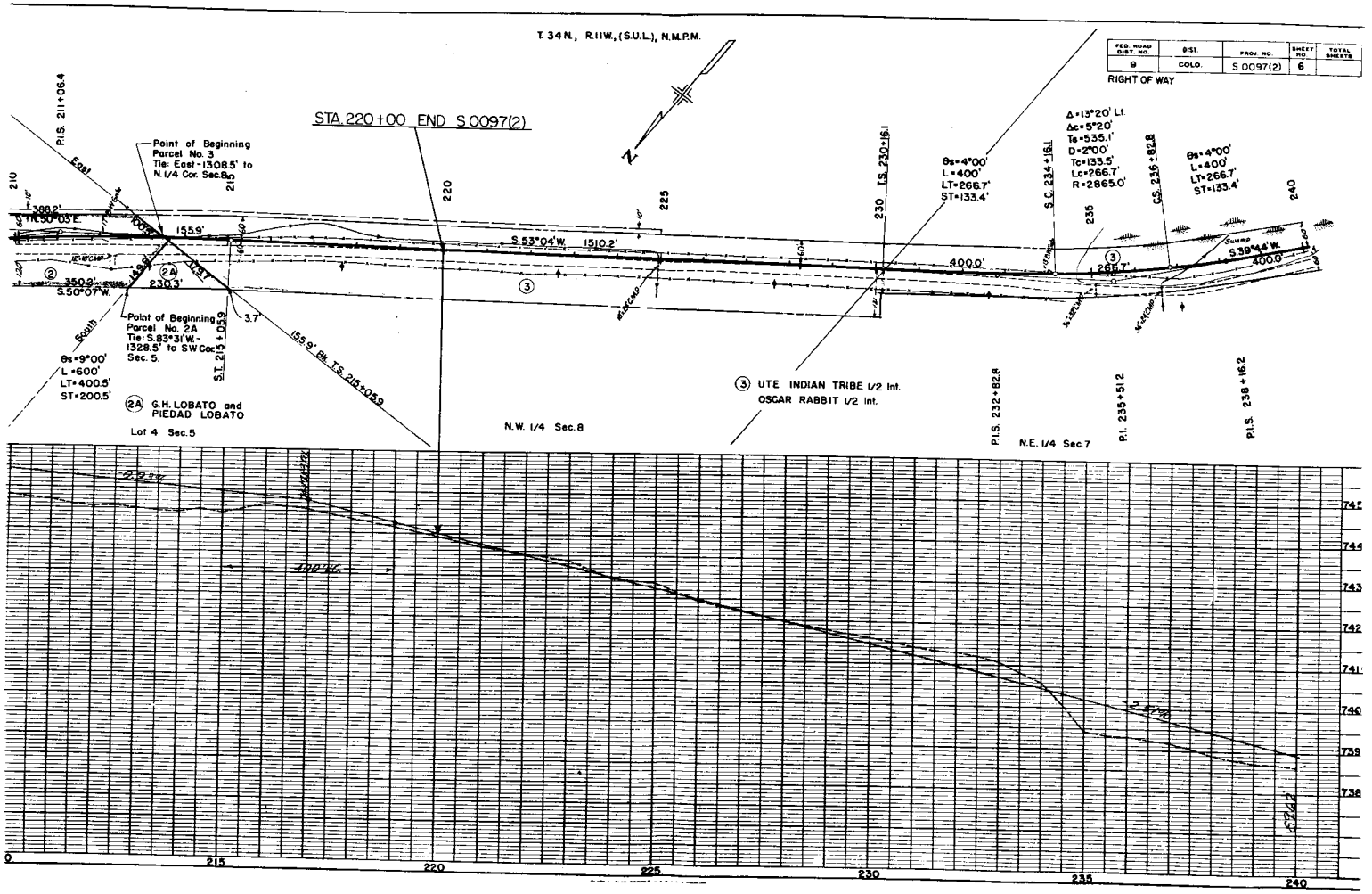
T 34 N., R.11W., (S.U.L.), N.M.P.M.
FED. ROAD DIST. NO. 9
DIST. COLO.
PROJ. NO. S 0097(2)
SHEET NO. 6
TOTAL SHEETS
RIGHT OF WAY
STA. 220+00 END S 0097(2)
P.I.S. 211+06.4
East
Point of Beginning Parcel No. 3 Tie: East-1308.5' to N.1/4 Cor. Sec.8
N.50°03'E.
388.2'
155.9'
S.53°04'W. 1510.2'
S.50°07'W.
350.2'
230.3'
Point of Beginning Parcel No. 2A Tie: S.83°31'W.-1328.5' to S.W.Cor. Sec. 5.
S.L. 215+05.9
3.7'
155.9' Bk. T.S. 215+05.9
South
θs=9°00'
L=600'
LT=400.5'
ST=200.5'
(2A) G.H. LOBATO and PIEDAD LOBATO
Lot 4 Sec.5
N.W. 1/4 Sec.8
(3) UTE INDIAN TRIBE 1/2 Int.
OSCAR RABBIT 1/2 Int.
T.S. 230+16.1
θs=4°00'
L=400'
LT=266.7'
ST=133.4'
400.0'
265.7'
S.39°44'W.
400.0'
Δ=13°20' Lt.
Δc=5°20'
Ts=535.1'
D=2°00'
Tc=133.5'
Lc=266.7'
R=2865.0'
S.C. 234+16.1
C.S. 235+82.8
θs=4°00'
L=400'
LT=266.7'
ST=133.4'
P.I.S. 232+82.8
P.I. 235+51.2
P.I.S. 238+16.2
N.E. 1/4 Sec.7
210
215
220
225
230
235
240
745
744
743
742
741
740
739
738

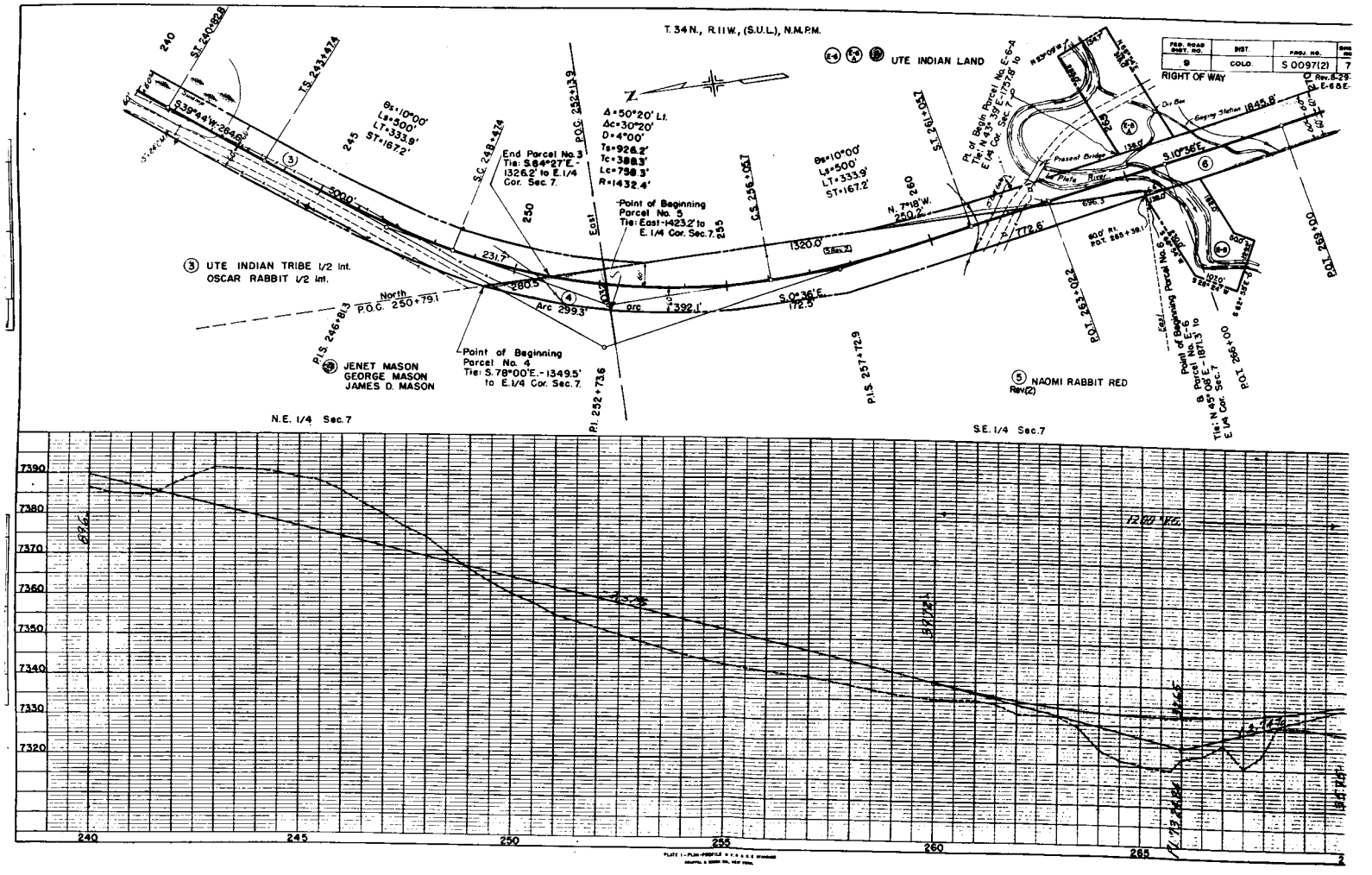

PLATE 1 — PLAN-PROFILE

FED. ROAD SYST. NO.	DIST.	PROJ. NO.	SHEET NO.
9	COLO.	S 0097(2)	8

RIGHT OF WAY

T.34N., R.11W., (S.U.L.) N.M.P.M.

N

P.I.S. 279+46.2

P.I. 281+55.0

P.I.S. 283+54.5

P.I.S. 285+

82.8' N.0°36'W.

S.10°36'E.

S.17°18'E. 397.3'

1073.2'

T.S. 278+12.3

POST 90.3' Rt. S.G. 281+12.3

S.G. 281+12.3

C.S. 281+87.3

S.T. 286+87.3

θ_s=10°00'
L_s=500'
LT=333.9'
ST=167.2'

θ_s=10°00'
L_s=500'
LT=333.9'
ST=167.2'

Δ=23°00' Rt.
Δ_c=3°00'
T_s=542.7'
D_c=4°00'
T_c=37.5'
L_c=75.0'
R=1432.4'

S.12°24'W.

Post Bridge
Well Gate
Cattle Guard
Fence Gate
Shed
Ft. House
Store
Garage
Shack House

Set Pkt.
Cinder Station
17 Bk Culv.
14 Bk Culv.
Cinder Station

⑥ UTE INDIAN TRIBE

S.E.1/4 Sec.7

East

7380
7370
7360
7350
7340
7330
7320
7310

1220' VC

1280' VC

270
275
280
285
290
295

PLATE 1—PLAN-PROFILE

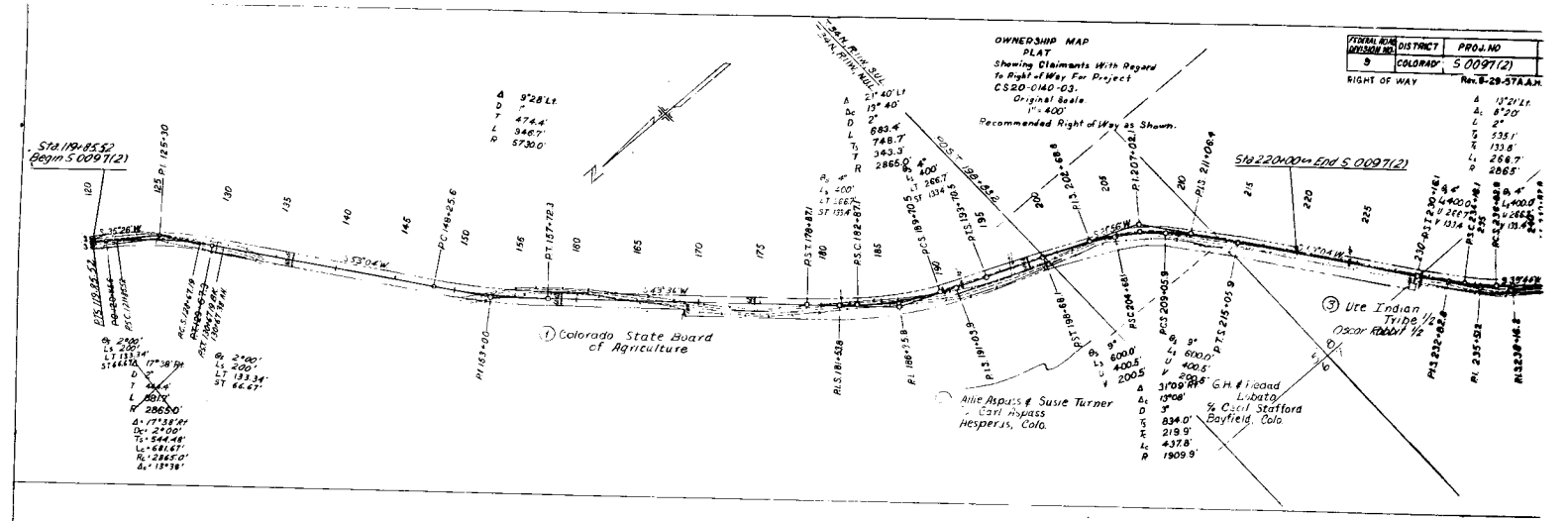
OWNERSHIP MAP
PLAT
Showing Claimants With Regard
To Right of Way For Project
CS20-0140-03.
Original Scale
1" = 400'
Recommended Right of Way as Shown.
FEDERAL ROAD DIVISION NO. 9
DISTRICT COLORADO
PROJ. NO S 0097(2)
RIGHT OF WAY
Rev. 8-29-57 A.A.H.
Sta 119+85.52 Begin S 0097(2)
Sta 220+00 End S 0097(2)
① Colorado State Board of Agriculture
② Allie Aspass & Susie Turner - Carl Aspass Hesperus, Colo.
③ Ute Indian Tribe 1/2 Oscar Rabbit 1/2
G.H. & Fread Labato % Cecil Stafford Bayfield, Colo.

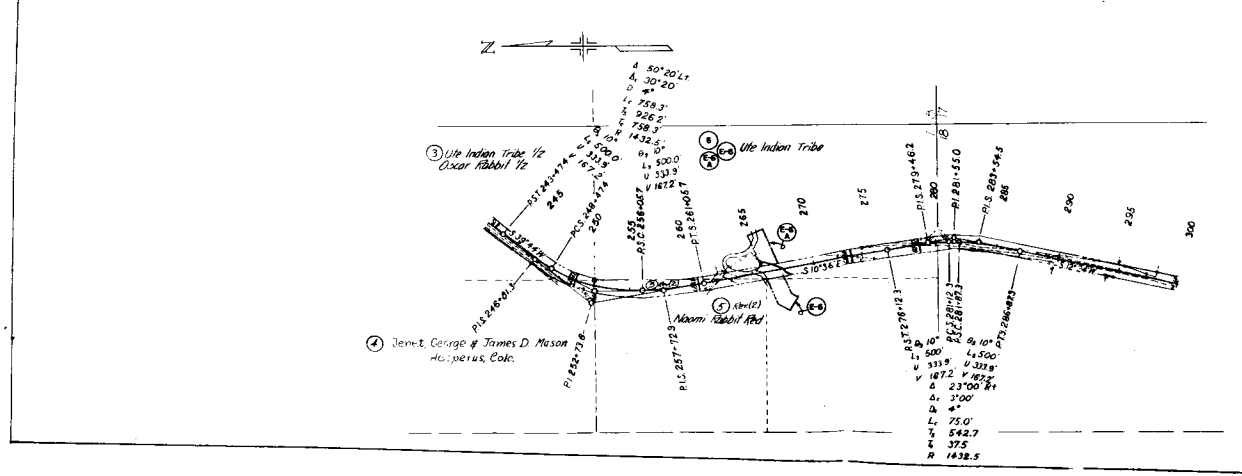
③ Ute Indian Tribe 1/2 Oscar Rabbit 1/2
Ute Indian Tribe
④ Jenet, George & James D. Mason Hesperus, Colo.
⑤ Noomi Rabbit Red