FED. ROAD DIV. NO.	DISTRICT	PROJ. NO.	SHEET NO.	TOTAL SHEETS
9	COLO.	S0099 (3)	1	

RIGHT OF WAY

COLORADO
STATE HIGHWAY DEPARTMENT

PLAN AND PROFILE OF PROPOSED
FEDERAL AID SECONDARY PROJECT NO. S0099(3)
STATE HIGHWAY NO. 17
SAGUACHE COUNTY

INDEX OF SHEETS

SHEET NO.1 TITLE SHEET
2-2A&2B TABULATION OF PROPERTIES
3-24 PLAN AND PROFILE SHEETS SHOWING RIGHT OF WAY
25-27 OWNERSHIP MAP

SCALES OF ORIGINAL TRACINGS
ON PLAN 1 IN. = 100 FT.
ON PROFILE 1 IN. = 100 FT. HORIZONTAL
1 IN. = 10 FT. VERTICAL
GRADE LINE ON PROFILE IS SHOWN AS GRADE OF FINISHED ROAD
GROSS LENGTH OF PROJECT } 64,041.8 Ft. = 12.129 Miles
NET LENGTH OF PROJECT

RIGHT OF WAY

CONVENTIONAL SIGNS
Center Line
Right-of-Way Line
Township or Range Line — T.8 S., R.89 W. / T.7 S., R.89 W.
Section Line
Quarter Section Line
Sixteenth Section Line
Property or Tract Line
City Limits
Railroad
Barbed Wire Fence
Woven Wire-Combination Fence
Telephone Line
Power Line
Present Road (Plan Sheets)
Telegraph Line

FILE COPY-DO NOT REMOVE FROM OFFICE

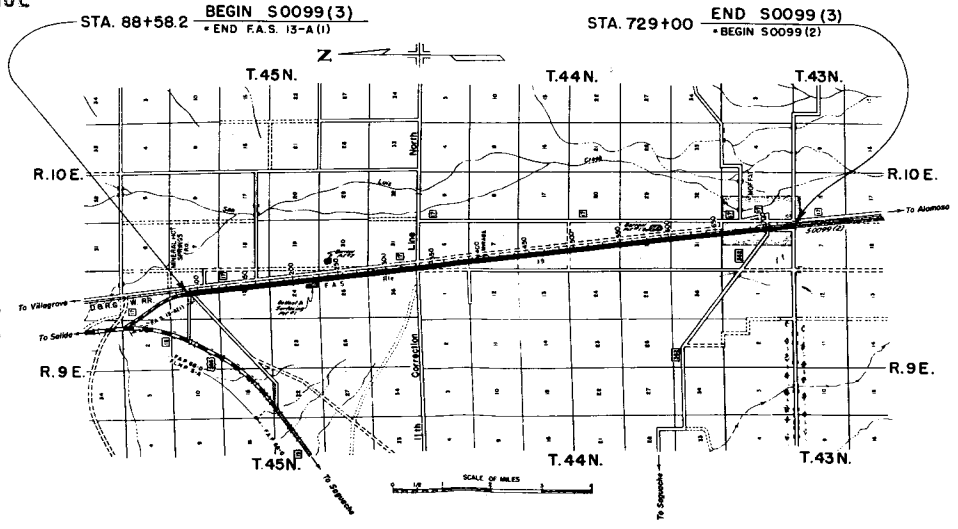

FILE COPY-DO NOT REMOVE FROM OFFICE
FILE COPY-DO NOT REMOVE FROM OFFICE
FILE COPY-DO NOT REMOVE FROM OFFICE

R.O.W. TABULATION OF PROPERTIES IN SAGUACHE COUNTY S.H. NO. 17 PROJ. S0099(3)

FED. ROAD DIST. NO.	STATE	PROJ. NO.	SHEET NO.	TOTAL SHEETS
3	COLO.	S 00 99 (3)	2	

RIGHT OF WAY

PARCEL NO.	OWNER	ADDRESS	LOCATION	AREA IN ACRES: TOTAL LAND IN TRACT	AREA IN ACRES: PARCEL	AREA IN ACRES: TO BE ACQUIRED					REMARKS
		Town of Mineral Hot	Springs E.1/2 Sec. 12 T.45	N. R.9 E.							
A	Elmer Walker	Larkin, Kansas	Lots 1 to 8 Block 42			2.10					
			Lots 9 to 13 Block 43								
			Lots 15 to 16 Block 43								
			Lot 9 & Lots 11 to 16 Block 54								
			Mineral Hot Springs								
	Elmer Walker & George H. Tate	Larkin, Kansas	Lot 14 Blk. 43 & Lot 10 Blk. 54			0.266					
			T. 45 N. R.9 E.								
	Truman Everette Dunshee	730 Vasar, Fresno, Calif.	N.1/2 S.E.1/4 Sec. 12	120		4.915					
	Frank Means	Saguache, Colo.	S.W. 1/4 S.E. 1/4 Sec. 12	40		7.610					
	Truman E. Dunshee	730 Vasar, Fresno, Calif.	E. 1/2 S.E. 1/4 Sec. 13	80		3.496					
	Truman E. Dunshee	730 Vasar, Fresno, Calif.	N.E. 1/4 Sec. 24	160		12.315					
	J.F. & Anna M. Strader	Rt. 3 Box 29, Colo. Springs, Colo.	N.1/2 S.E. 1/4 Sec. 24	80		6.236					
	Clyde A. Spellman	Watonga, Okla.	S.1/2 S.E. 1/4 Sec. 24	80		12.474					Taxes assessed to Noel Strader, Henrietta, Texas
	E. J. Solomon	Saguache, Colo.	N.E. 1/4 Sec. 25	160		12.134					
	Bertha M. Foster & William H. Foster	Garden City, Kansas	S.E. 1/4 Sec. 25	160		12.445					
	State Land Board		E. 1/2 Sec. 36	640		10.587					
			T. 45 N. R. 10 E.								
	Richard E. Werner	Moffat, Colo.	W.1/2 N.W. 1/4	160		12.446					Subject to contract of sale to Leon V. Harlan
			& N.W. 1/4 S.W. 1/4 Sec. 31								& M.C. Koess
	Empire Trust Co.	6th & Edmond St., St. Joseph, Mo.	S.W. 1/4 S.W. 1/4 Sec. 31	40		7.652					Parcels 13 & 14 subject to contract of sale to
			T. 44 N. R. 10 E.								Ora. W. Platz &
	Empire Trust Co.	6th & Edmond St., St. Joseph, Mo.	N.1/2 N.W. 1/4 Sec. 6	80		7.645					M.C. Koess
5	Oba Wilson	Hugoton, Kansas	S.W. 1/4 N.W. 1/4 Sec. 6 (Lot 5)	39		6.632					
5A	Floyd Chiles	Moffat, Colo.	W.1/2 S.W. 1/4 Sec. 6 (Lots 6 & 7	78		12.310					
5B	Floyd Chiles	Moffat, Colo.	W.1/2 N.W. 1/4 Sec. 7	80		10.963					
	Edward Young	Monte Vista, Colo.	E.1/2 N.W. 1/4 Sec. 7	80		1.349					
	Joseph S. Moore	Rose Hill, Kansas	W.1/2 S.W. 1/4 Sec. 7	80		0.825					
9	C. N. Miller & Jacob Barsch	% S.L.V. Land & Cattle Co., Crestone, Colo	E.1/2 S.W. 1/4 Sec. 7	80		14.485					
9	Vogal Sandlin	Crestone, Colo.	N.W. 1/4 Sec. 18	140		12.089					
10	W. John Whisenant	49 E. Main St., Los Gatos, Calif.	S.W. 1/4 Sec. 18	158		12.289					
11	Willis F. Chiles	Moffat, Colo.	N.W. 1/4 Sec. 19	159		12.165					
12	Clemintine Carr et al	Bristol, Colo.	S.W. 1/4 Sec. 19	160		7.916					
13	William G. Kugler	Moffat, Colo.	S.E. 1/4 Sec. 19	160		5.836					
14	Roy E. Rexroad	Moffat, Colo.	N.W. 1/4 Sec. 30	160		0.045					
15	Vernie E. Biggs	Moffat, Colo.	N.E. 1/4 Sec. 30	160		12.554					
16	Roy Rexroad	Moffat, Colo.	S.E. 1/4 Sec. 30	80		15.165					
16A	Roy Rexroad	Moffat, Colo.	N.E. 1/4 Sec. 31	80		12.279					
17	Matias Archuleta	Moffat, Colo.	W.1/2 S.E. 1/4 Sec. 31	75	12.227	12.089					
		Town of Moffat,	Colo. E.1/2 Sec. 6 T.43 N.	R.10 E.							
28-1	Charles E. Logan	Kansas City, Mo.	Lots 1 & 2 Block 12			All					Parcel Nos. 28-1 to 28-62 are
			Lots 5 & 7 Block 19			"					delinquent. Shown as Unknown on
			Lots 3, 5 & 6 Block 23			"					County Records
			Lots 4 & 5 Block 46			"					
			Lot 1 Block 75			"					
			Lot 5 Block 82			"					
			Lots 6 & 7 Block 176			"					
			Lots 1, 6, 8, & 13 Block 186			"					
28-2	H. L. Brummage	Waterlown, South Dakota	Lot 1 Block 19			"					
28-3	C. F. Lickweg	Charleston, W. Va.	Lot 2 Block 19			"					
28-4	D.P. Watson	Ravenden, Ark.	Lot 6 Block 19			"					
8	UNKOWN		Lot 1 Block 55								

R.O.W. TABULATION OF PROPERTIES IN SAGUACHE COUNTY S.H. NO. 17 PROJ. S0099(3)

FED. ROAD DIST. NO.	STATE	PROJ. NO.	SHEET NO.	TOTAL SHEETS
3	COLO.	S 00 99 (3)	2A	

RIGHT OF WAY

EL	OWNER	ADDRESS	LOCATION	AREA IN ACRES: TOTAL LAND IN TRACT	PARCEL	TO BE ACQUIRED					REMARKS	N
5	Chas. T. Shoemaker	Pond Creek, Okla.	Lot 8 Block 19			All						
6	J.B. Vosburg.	% Anderson Murray Bigheart, Okla.	Lot 1 Block 23			"						
7	George Coen	Fredonia, Kansas	Lot 4 Block 23			"						
8	H. Bowers	Sparks, Okla.	Lot 7 Block 23			"						
9	Mrs R.L. Mc Guire	Box 844, Ada, Okla.	Lot 8 Block 23			"						
10	The Logan Realty & Investment Co.	Kansas City, Mo.	Lots 1 & 7 Block 46			"						
			Lots 1 to 8 incl. Block 53			"						
			Lot 7 Block 75			"						
			Lot 14 Block 176			"						
			Lot 9 Block 201			"						
1	Ben Potter	836 7th Ave. West, Calgary, Canada	Lot 2 Block 46			"						
2	Frank Campbell	806 N. Main St., Tulsa, Okla.	Lot 3 Block 46			"						
3	J.C. Fowler	Oak Grove, La.	Lot 6 Block 46			"						
4	Roy L. Atkinson	Manchester, Iowa	Lot 8 Block 46			"						
5	William Meeks	Vinita, Okla.	Lot 2 Block 75			"						
6	Philo H. Boddy	Henrietta, Texas	Lot 3 Block 75			"						
7	A. McConnell	Flagg, Okla.	Lot 4 Block 75			"						
8	A.B. Horton	Box 264, Fairview, Okla.	Lot 5 Block 75			"						
9	Lewis D. Oldfield	Canton, Kan.	Lot 6 Block 75			"						
0	J.H. Dyer	Purcill, Okla.	Lot 8 Block 75			"						
1	John Rolin	Wayne, Okla.	Lot 1 Block 82			"						
2	A. B. Ginter	Medford, Okla.	Lot 2 Block 82			"						
3	E. D. Taylor	Rt. 1 Fall River, Kansas	Lot 3 Block 82			"						
4	Roy Potts	Stafford, Kansas	Lot 4 Block 82			"						
5	William Bales	Moorewood, Okla.	Lot 6 Block 82			"						
6	C.L. Kennedy	112 W. Poplar St., Okla. City, Okla.	Lot 7 Block 82			"						
7	W.S. Etheridge	Rt. 1, Rotan, Texas	Lot 1 Block 100			"						
8	Albert Gehrke	Ravenna, Neb.	Lot 2 Block 100			"						
9	Martin Walsh	Ada, Okla.	Lot 3 Block 100			"						
0	Frank Hilger	Hamburg, Iowa	Lot 6 Block 100			"						
1	W. H. Sapp		Lot 10 Block 100			"						
2	Carl E. Bingman	% A.M. Bingman, Independence, Ore.	Lot 11 Block 100			"						
3	J. E. Knowles	Dexter, Mo.	Lot 12 Block 100			"						
4	Monroe Harris	Pawhuska, Okla.	Lot 15 Block 100			"						
5	J. A. Trentham	Alamosa, Colo.	Lot 13 Block 107			"						
6	Henry C. Smith	Cushing Okla.	Lot 14 Block 124			"						
7	Thomas Cassin	Columbus, Neb.	Lot 1 Block 176			"						
8	Frank H. Means	Saguache, Colo.	Lot 2 Block 176			"						
9	C. W. Fisher	Hamburg, Iowa	Lot 3 Block 176			"						
0	F. D. Barber	Commerce, Okla.	Lot 4 Block 176			"						
1	Minnie M. Clark	Ozawkie, Okla.	Lot 8 Block 176			"						
2	El. O. Mattby	Box 453, Edmond, Okla.	Lot 10 Block 176			"						
3	G. C. Henderson	Ryan, Okla.	Lot 13 Block 176			"						
4	B. H. Ginder	Canton, Kansas	Lot 15 Block 176			"						
5	Logan W. Doran	Anthony, Kansas	Lot 16 Block 176			"						
6	A. E. Dwelle	Bartlesville, Okla.	Lot 2 Block 186			"						
7	Wm. A. Church	Stroud, Okla.	Lot 3 Block 186			"						
8	Arthur E. Dunham	Hamburg, Iowa	Lot 4 Block 186			"						
9	H. A. Sonday	Lewis, Kansas	Lot 5 Block 186			"						
0	C. L. Seideman	Tulsa, Okla.	Lot 7 Block 186			"						
1	Harry A. Sprague	510 W. 15th St., Ada, Okla.	Lot 10 Block 186			"						
2	Phebe M. Sickafus	Unknown	Lot 11 Block 186			"						
3	H. C. Schulze	Box 583, Stanford, Texas	Lot 12 Block 186			"						

:.O.W. TABULATION OF PROPERTIES IN SAGUACHE COUNTY S.H. NO. 17 PROJ. S0099(3)

FED. ROAD DIST. NO.	STATE	PROJ. NO.	SHEET NO.	TOTAL SHEETS
3	COLO.	S 0099 (3)	28	

RIGHT OF WAY

EL	OWNER	ADDRESS	LOCATION	AREA IN ACRES: TOTAL LAND IN TRACT	PARCEL	TO BE ACQUIRED				REMARKS	NO
4	G. A. Johnson	Rocky Ford, Colo	Lot 14 Block 186			All					
5	C. R. Dunlap	Henessey, Okla.	Lot 16 Block 186			"					
6	A. W. Moreland	Locus Grove, Okla.	Lot 1 Block 201			"					
7	Maggie L. Shepard	Carrollton, Mo.	Lot 2 Block 201			"					
8	A. L. Calvert	Moffat, Colo.	Lot 3 Block 201			"					
9	J. H. Miller	Dickens, Texas	Lot 4 Block 201			"					
0	A. L. Clem	San Antonio, Texas	Lot 6 Block 201			"					
1	M. H. Farrell	La Grange, Ill.	Lot 7 Block 201			"					
2	O. E. Cagle	Fanshaw, Okla.	Lot 8 Block 201			"					
	Gladys Gaugher	333 First Nat. Bank Bldg., Wichita, Kansas	Lot 3 Block 19			"					
	Leroy Behnsy	20935 Nunes Ave., Hayward, Calif.	Lot 4 Block 19			"					
	Harry J. Miller	5830 E. 17th St., Kansas City, Mo.	Lot 2 Block 23			"					
	Henry Schwartzkoph	Bison, Kansas	Lot 8 Block 82			"					
	C. F. Bonnel	Wahoner, Okla.	Lot 4 Block 100			"					
	Gottlob Mesh	1311 Elm, Marysville, Kansas	Lot 5 Block 100			"					
	Vince A. Ary	Stroud, Okla.	Lot 7 Block 100			"					
	William Pratt	Box 1054 Mozart Rt., Los Gatos, Calif.	Lot 8 Block 100			"					
	Geo. T. & Mary Lloyd	166 E. Badillo, Covina, Calif.	Lot 9 Block 100			"					
	Carl Ewert	2420 11th St. Columbus, Neb.	Lot 13 Block 100			"					
	D. L. Smith	607 Ohio Ave. Wichita Falls, Texas	Lot 14 Block 100			"					
	Elizabeth Genette Pike	Westfield, Ind.	Lot 16 Block 100			"					
	Saguache County		Lots 1 to 12 incl. Block 107			"					
	W. A. Albert	Moffat, Colo.	Lots 17,18,& 19 Block 26			"				Town of Moffat (Original)	
			Lots 3,5,6,8, & Lots 10 to 16 incl. Block 160			"					
	S.T. Mitchell (W.A. Albert-Tax Deed)	Box 1761, Bisbee, Ariz.	Lot 1 Block 160			"					
	C. H. Hart	728 Brown Ave., Osawatomie, Kansas	Lot 1 Block 124			"					
	C. G. Dieckman	Moffat, Colo	Lots 2 to 9 incl. & Lots 11,12 & 16 Block 124			"					
			Lots 3 to 10 incl. Block 133			East 80'					
	Nancy L. Wallace	409 Holden St., Warrensburg, Mo.	Lot 2 Block 133			East 80'					
	Mrs. Antonie Oheim	Henrietta, Texas	Lot 10 Block 124			All					
	Mary H. Beglmear	1004 1/2 N.W. 10th St., Okla. City, Okla.	Lot 13 Block 124			"					
	E. W. Stryker	726 N. Gramercy Place, Hollywood 38, Calif.	Lot 15 Block 124			"					
	E. C. Lawreson	627 N. Weber, Colo. Springs, Colo.	Lot 1 Block 133			East 80'					
	Raymond Carr	Moffat, Colo.	Lots 17 to 22 Block 48			" "				Resubdivision of a part of the Town of Moffat	
	William H. O'Brien & Marjorie M. O'Brien	Moffat, Colo.	Lots 30 to 32 incl. Block 62			" "				" " " " " " " "	
			Lots 1 to 4 incl. & 6 to 11 incl. Blk. 150			" "					
	W. H. Kail	112 Indianapolis St., Vincennes, Ind.	Lot 5 Block 150			" "				Assessed for taxes to E. M. Fuller 1228 Ridgeway Ave., Vincennes, Ind.	
	Homer Hoyer	Okla. City, Okla.	Lot 12 Block 150			" "					
	Charles E. Logan	Moffat, Colo.	Lot 13 Block 150			" "					
	S. T. Mitchell	Box 1761, Bisbee, Ariz.	Lot 2 Block 160			All					
	S.C. Grantz	Rt. 1 Box 80, Marquette, Kansas	Lot 4 Block 160			"					
	Mrs. Pearl Blalock	3016 Ruskin Drive, Ocean Park, Calif.	Lot 7 Block 160			"					
	Tom Inman	Box 574, Yale, Okla.	Lot 9 Block 160			"					
	F. E. McGaughey	Matador, Texas	Lot 5 Block 176			"				Assessed for taxes to Harry M. Campbell Matador, Texas	
	E. K. & Lizetta Ramsey	304 16th Ave. Nampa, Idaho	Lot 9 Block 176			"					
	E. E. Keyes	Box 212, Mankato, Kansas	Lot 11 Block 176			"					
	Myrtle E. Diffie	210 N. 6th St., Ponca City, Okla.	Lot 12 Block 176			"					
	Harry E. Cockrell	Troy, Mo.	Lot 9 Block 186			"					
	Lillian Goodenough	Henietta, Texas	Lot 15 Block 186			"				Mrs A. V. Winters	
	A. P. Smoak	502 W. Orington, Farmington, N. Mex.	Lot 5 Block 201			"					

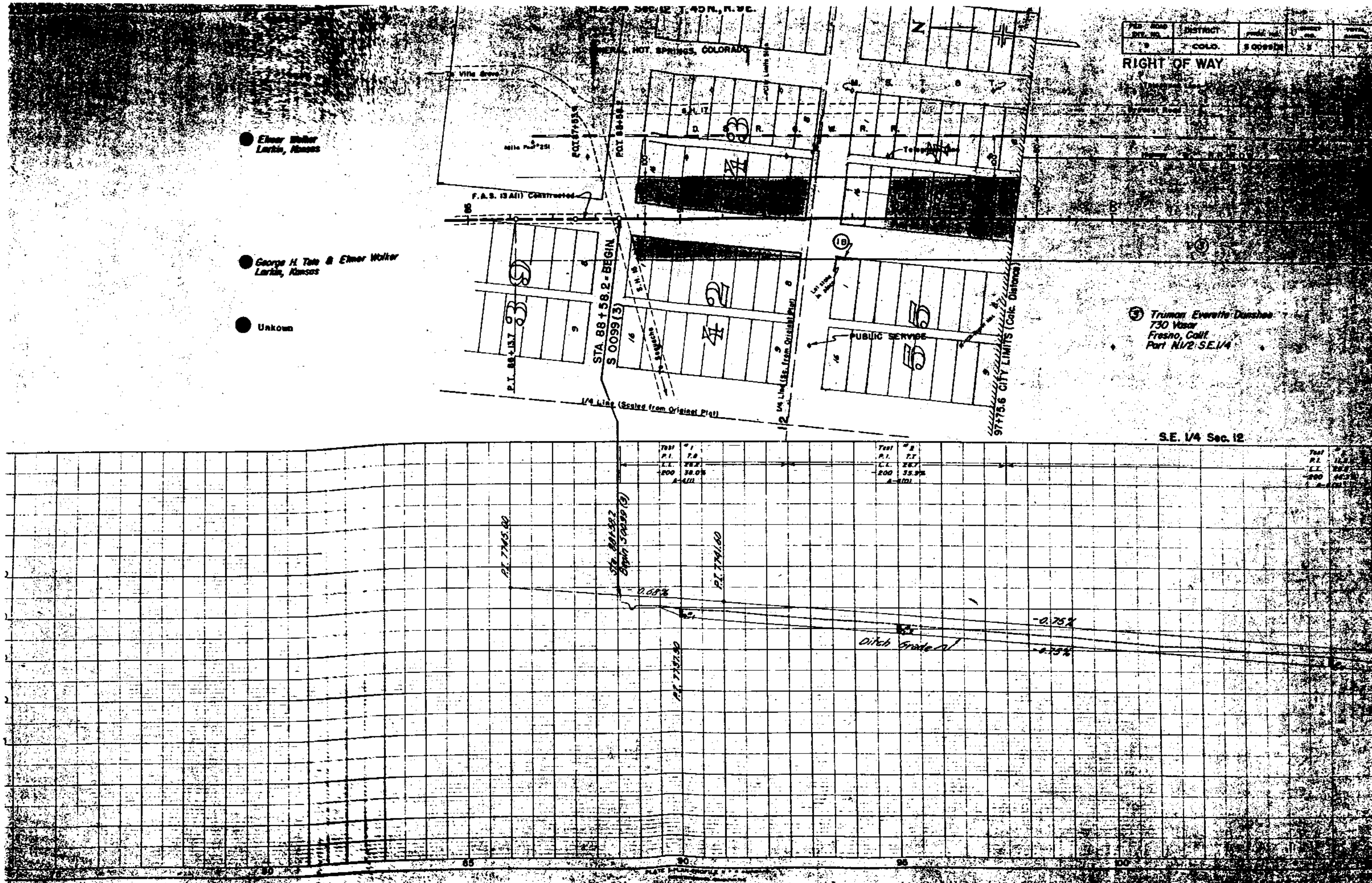
RIGHT OF WAY
COLO.
MINERAL HOT SPRINGS, COLORADO
Elmer Walker
Larkin, Kansas
George H. Tate & Elmer Walker
Larkin, Kansas
Unkown
F.A.S. 13 A(1) Constructed
STA. 88+58.2 = BEGIN
S 0099(3)
P.T. 88+13.7
1/4 Line (Scaled from Original Plat)
1/4 Line (Sc. from Original Plat)
PUBLIC SERVICE
97+75.6 CITY LIMITS (Calc. Distance)
Truman Everette Dunshee
730 Vasar
Fresno, Calif.
Part N1/2 S.E.1/4
S.E. 1/4 Sec. 12
P.I. 7745.00
P.I. 7741.60
P.I. 7737.90
-0.75%
Ditch Grade
85
90
95
100

FED. ROAD DIV. NO.	DISTRICT	PROJ. NO.	SHEET NO.	TOTAL SHEETS
9	COLO.	S0099(3)	4	

RIGHT OF WAY

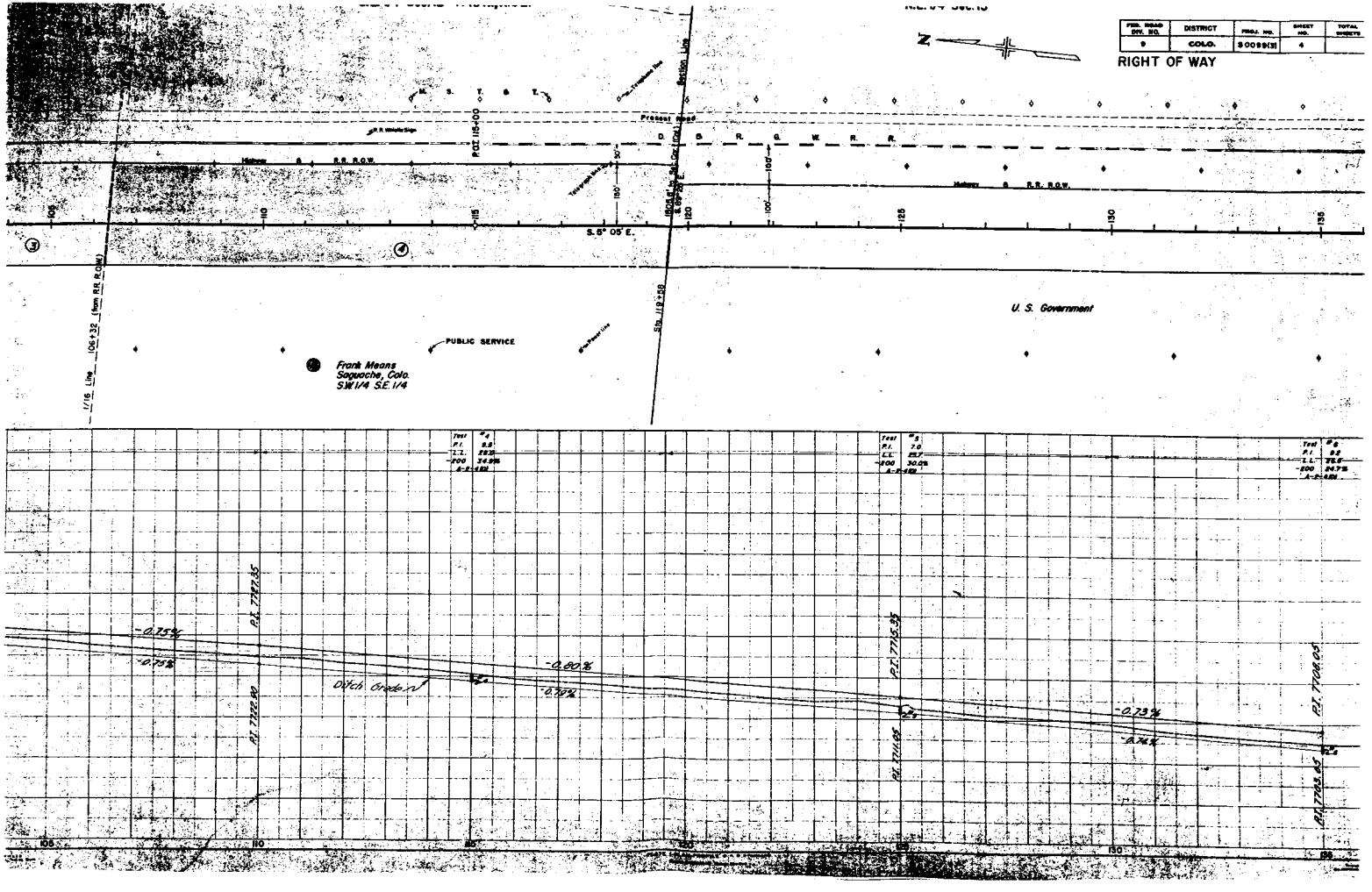

FED. ROAD DIV. NO.	DISTRICT	PROJ. NO.	SHEET NO.	TOTAL SHEETS
9	COLO.	S 0099(3)	5	

RIGHT OF WAY

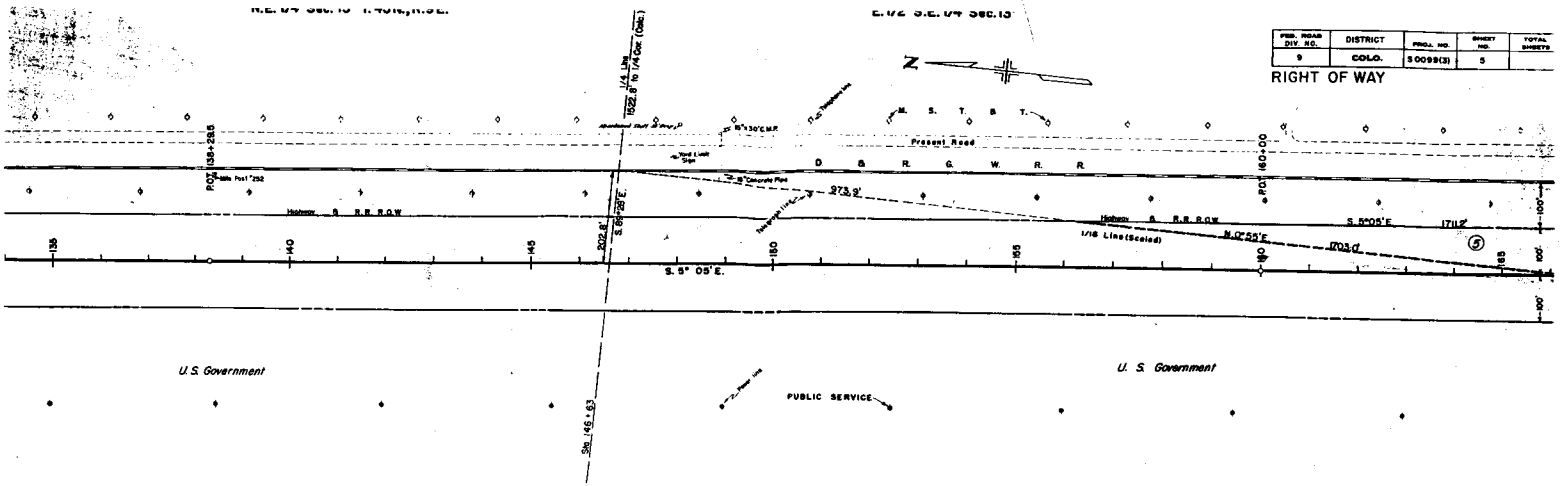

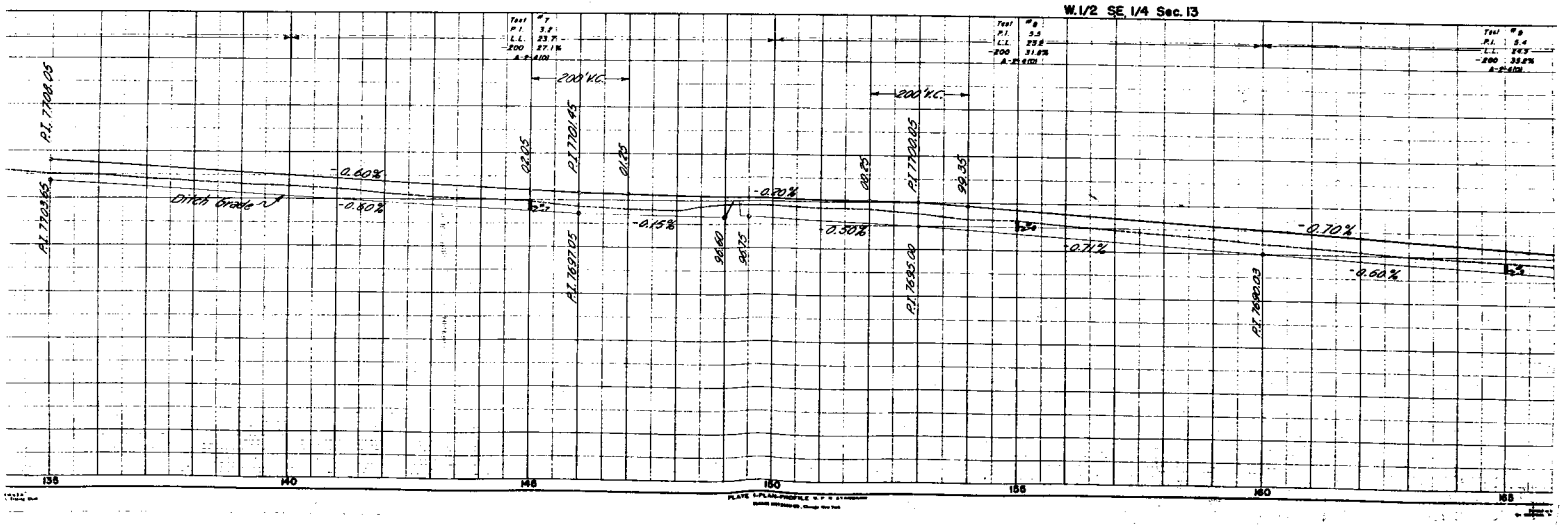

PLATE 5-PLAN-PROFILE

FED. ROAD DIV. NO.	DISTRICT	PROJ. NO.	SHEET NO.	TOTAL SHEETS
9	COLO.	50099(3)	6	

RIGHT OF WAY



W.1/2 S.E.1/4 Sec.13

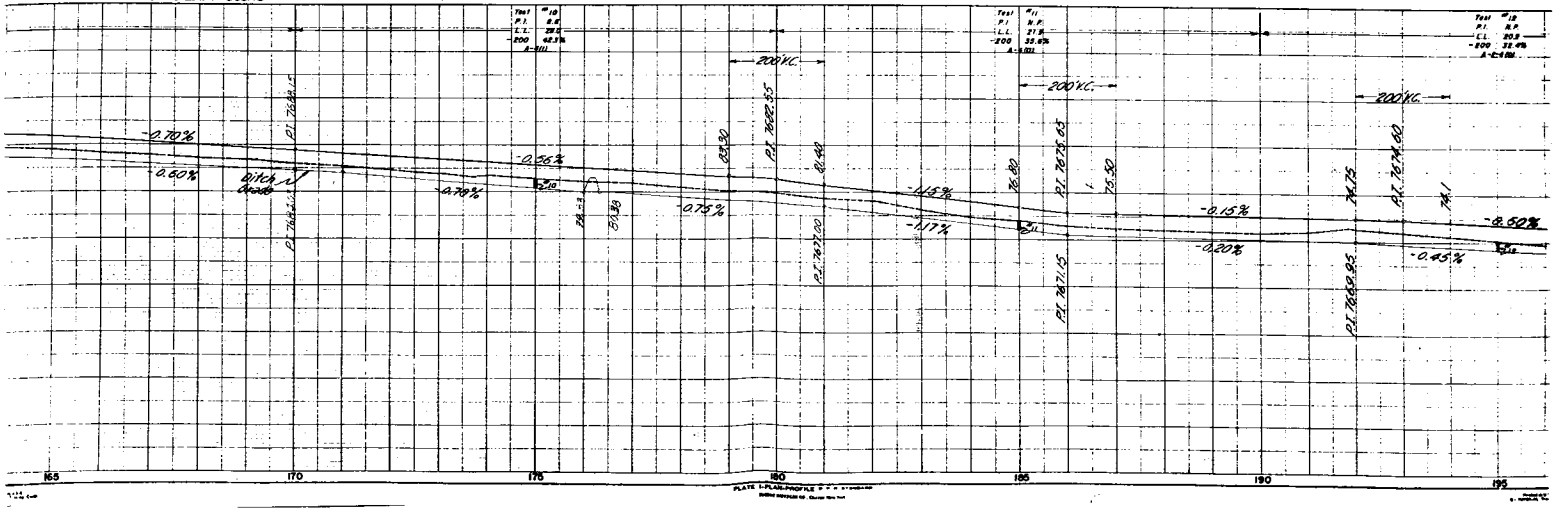

PLATE 1-PLAN-PROFILE

FED. ROAD DIV. NO.	DISTRICT	PROJ. NO.	SHEET NO.	TOTAL SHEETS
9	COLO.	S 0099(3)	7	

RIGHT OF WAY

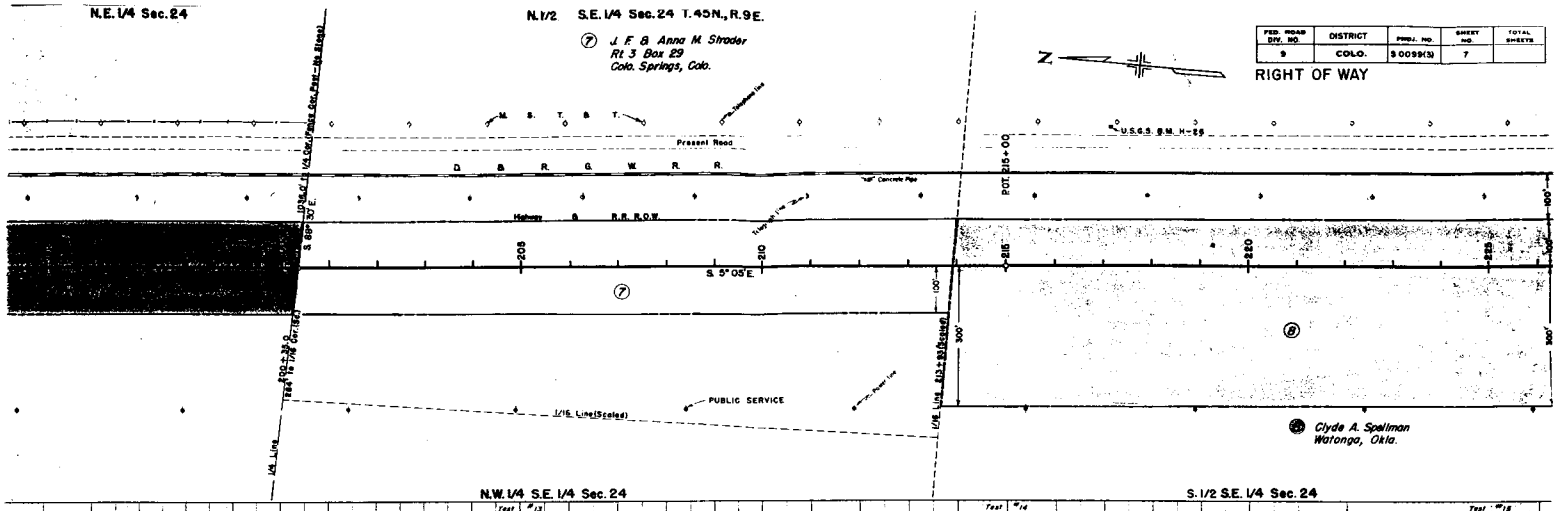

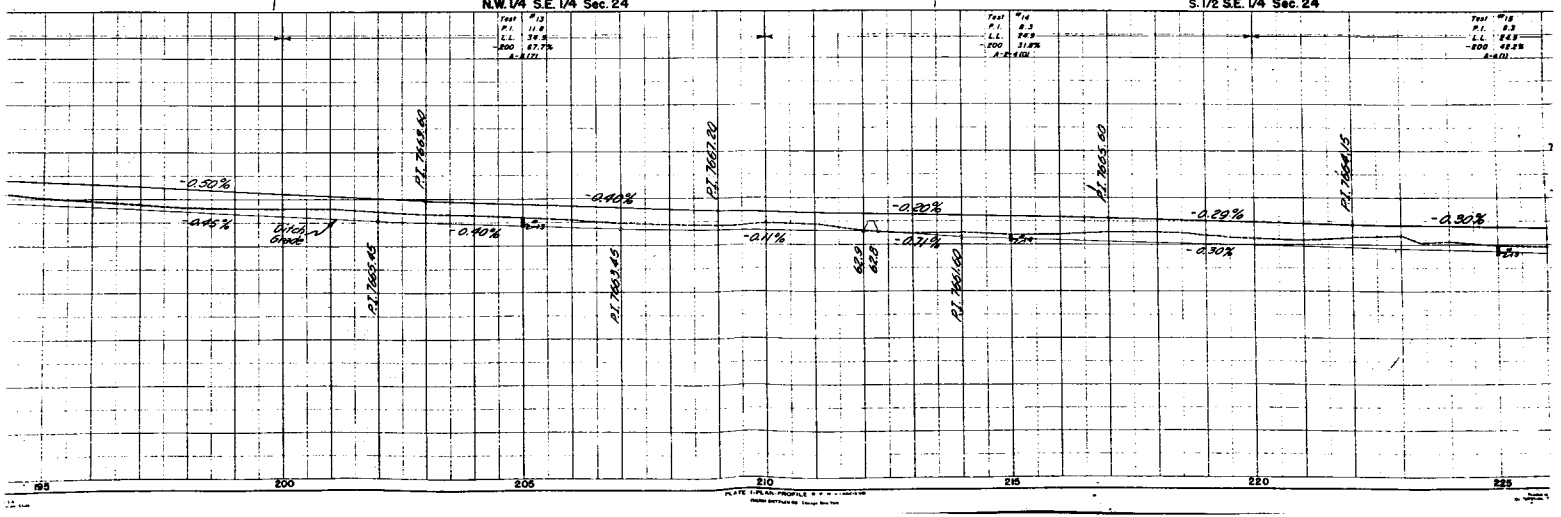

PLATE 1-PLAN-PROFILE

FED. ROAD DIV. NO.	DISTRICT	PROJ. NO.	SHEET NO.	TOTAL SHEETS
9	COLO.	S 0099 (3)	8	

RIGHT OF WAY

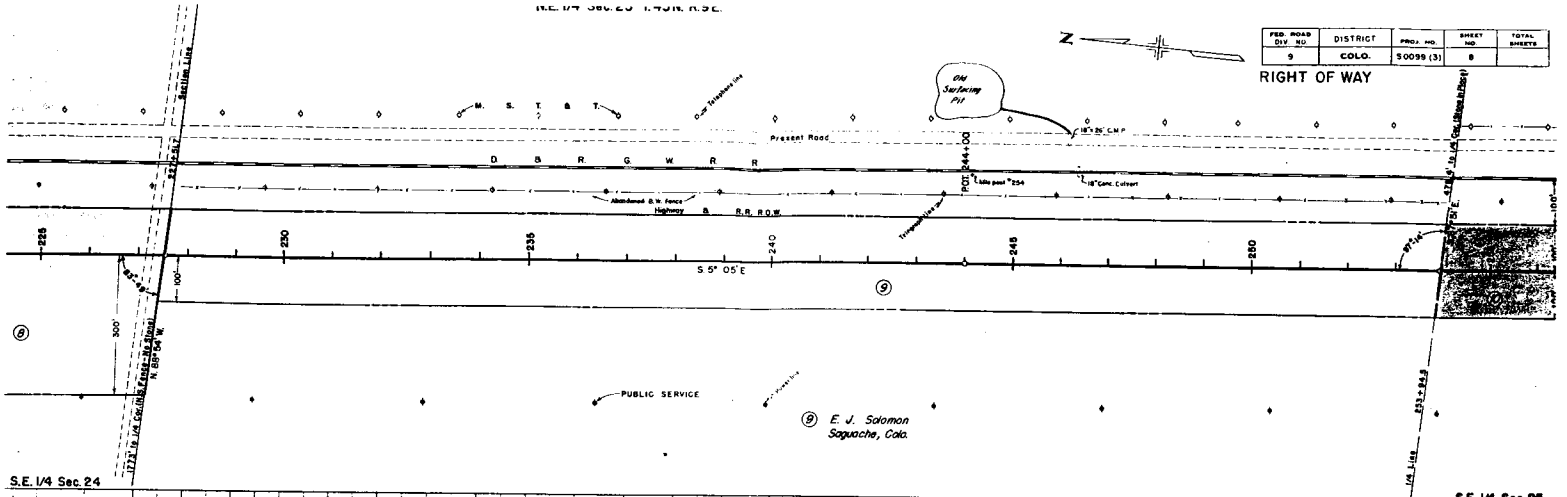

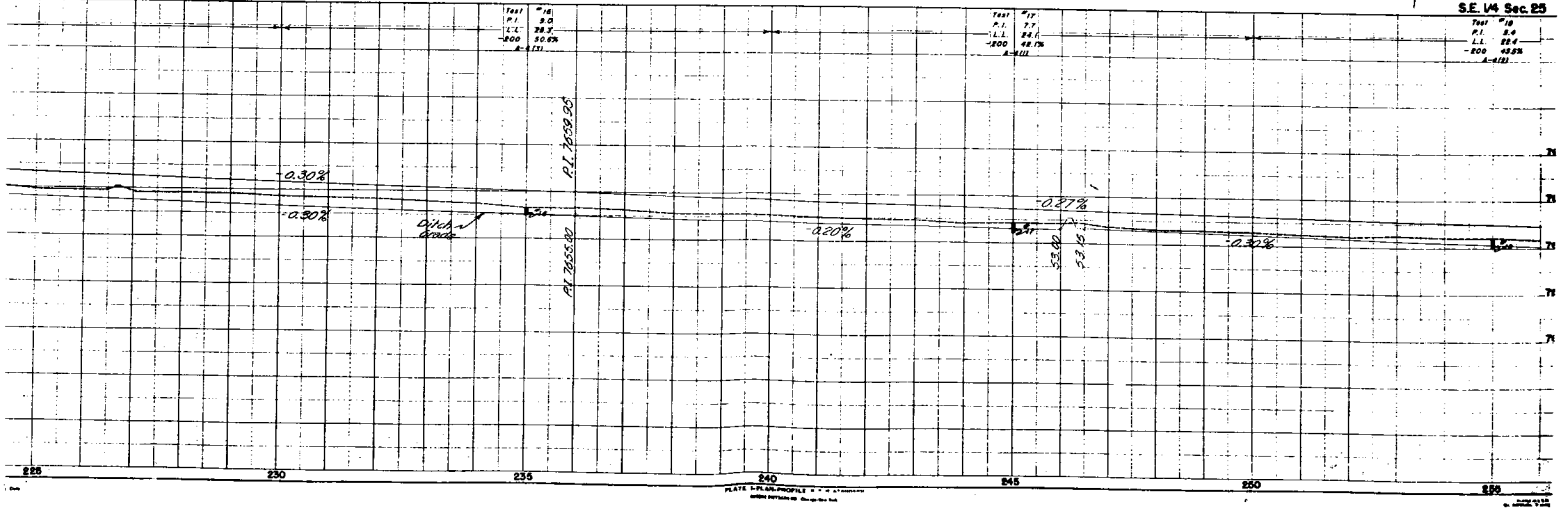

PLATE 1-PLAN-PROFILE

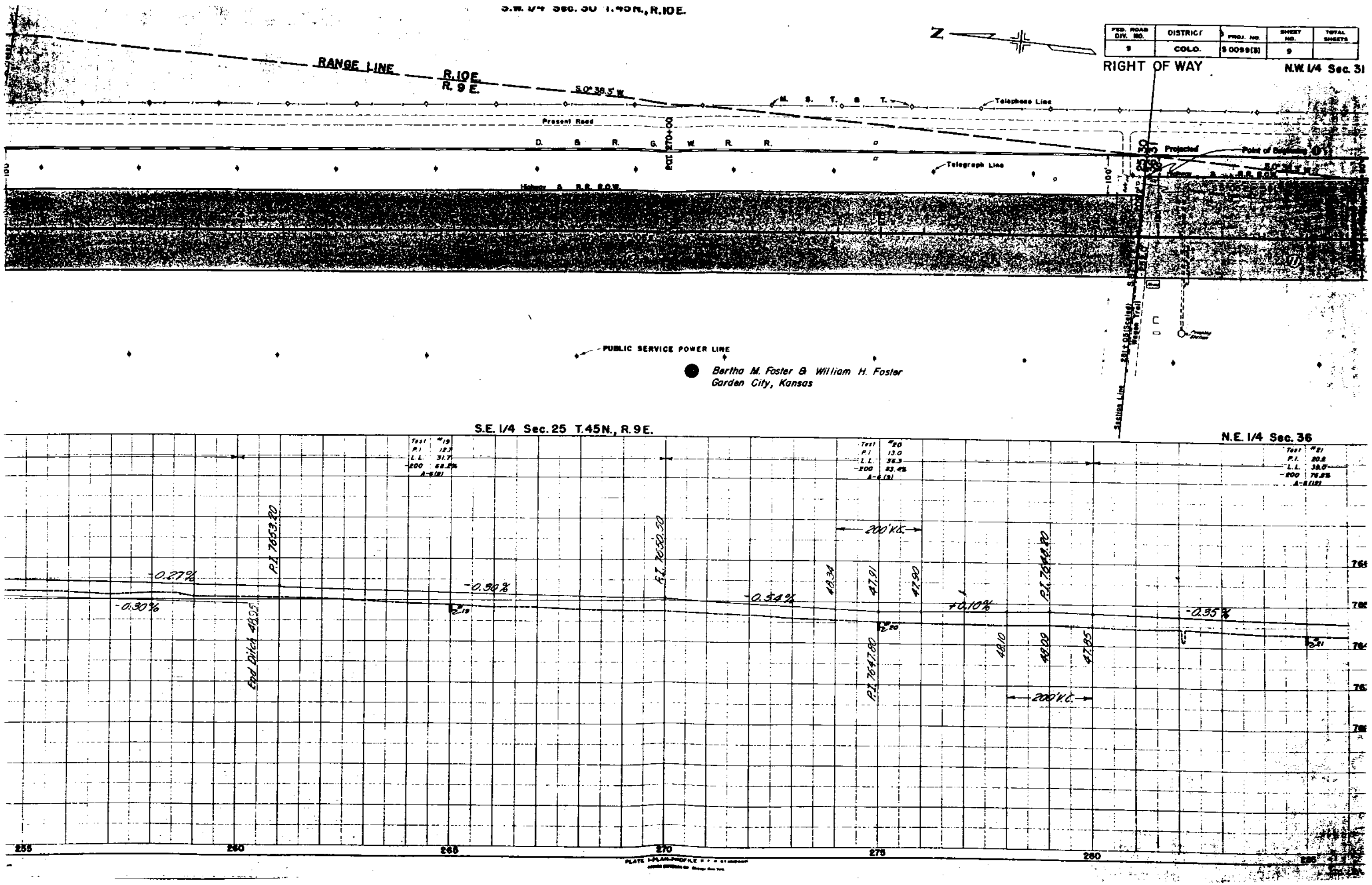

S.W. 1/4 Sec. 30 T.45N., R.10E.
FED. ROAD DIV. NO. 9
DISTRICT COLO.
PROJ. NO. S 0099(8)
SHEET NO. 9
TOTAL SHEETS
RIGHT OF WAY
N.W. 1/4 Sec. 31
RANGE LINE
R.10E.
R.9E.
S.0° 38.5' W.
M. S. T. & T.
Telephone Line
Present Road
D. & R. G. W. R. R.
P.O.T. 270+00
Telegraph Line
Projected
Point of Beginning
Hghwy. & R.R. R.O.W.
Section Line
Wagon Trail
PUBLIC SERVICE POWER LINE
Bertha M. Foster & William H. Foster
Garden City, Kansas
S.E. 1/4 Sec. 25 T.45N., R.9E.
N.E. 1/4 Sec. 36
Test #19 P.I. 12.7 L.L. 31.7 -200 68.2% A-6(8)
Test #20 P.I. 13.0 L.L. 35.3 -200 83.4% A-6(9)
Test #21 P.I. 20.2 L.L. 38.0 -200 76.8% A-6(12)
-0.27%
-0.30%
P.I. 7653.20
End Ditch 48.95
-0.30%
P.I. 7650.50
-0.54%
200' V.C.
48.34
47.91
47.90
P.I. 7647.80
+0.10%
48.10
48.09
47.85
P.I. 7648.80
200' V.C.
-0.35%
255
260
265
270
275
280
285
PLATE I-PLAN-PROFILE

FED. ROAD DIV. NO.	DISTRICT	PROJ. NO.	SHEET NO.	TOTAL SHEETS
9	COLO.	S0099(3)	10	

RIGHT OF WAY

S.W. 1/4 Se

N.W. 1/4 Sec. 31 T. 45 N., R. 10 E.

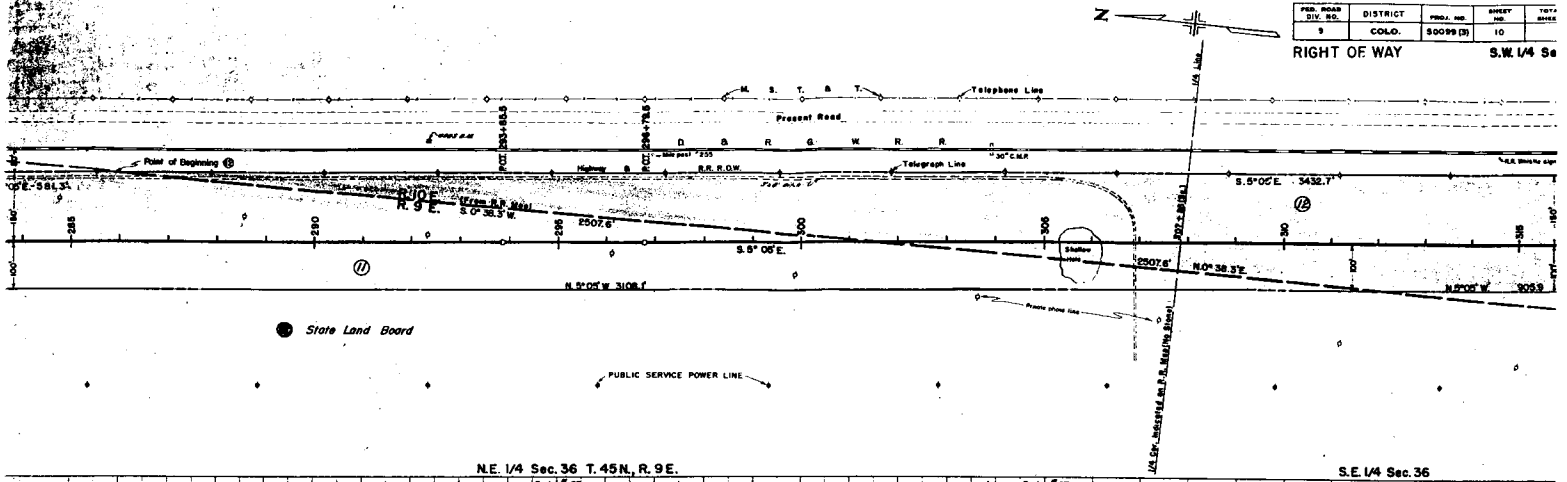

N.E. 1/4 Sec. 36 T. 45 N., R. 9 E.

S.E. 1/4 Sec. 36

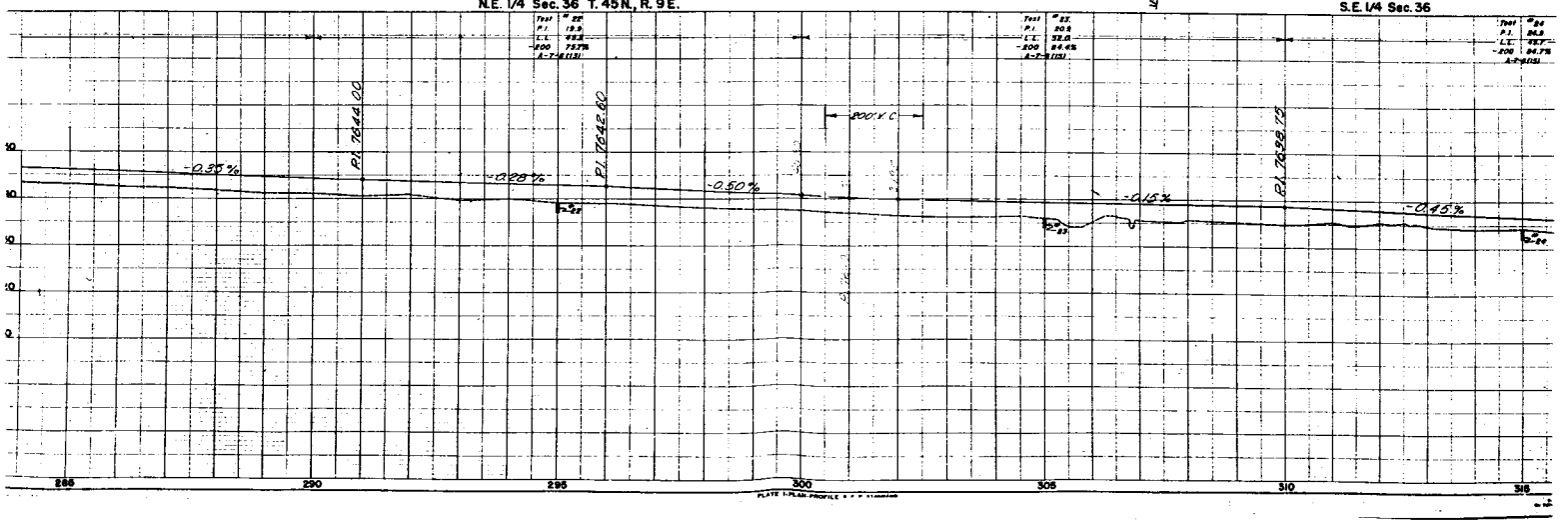

PLATE 1-PLAN-PROFILE

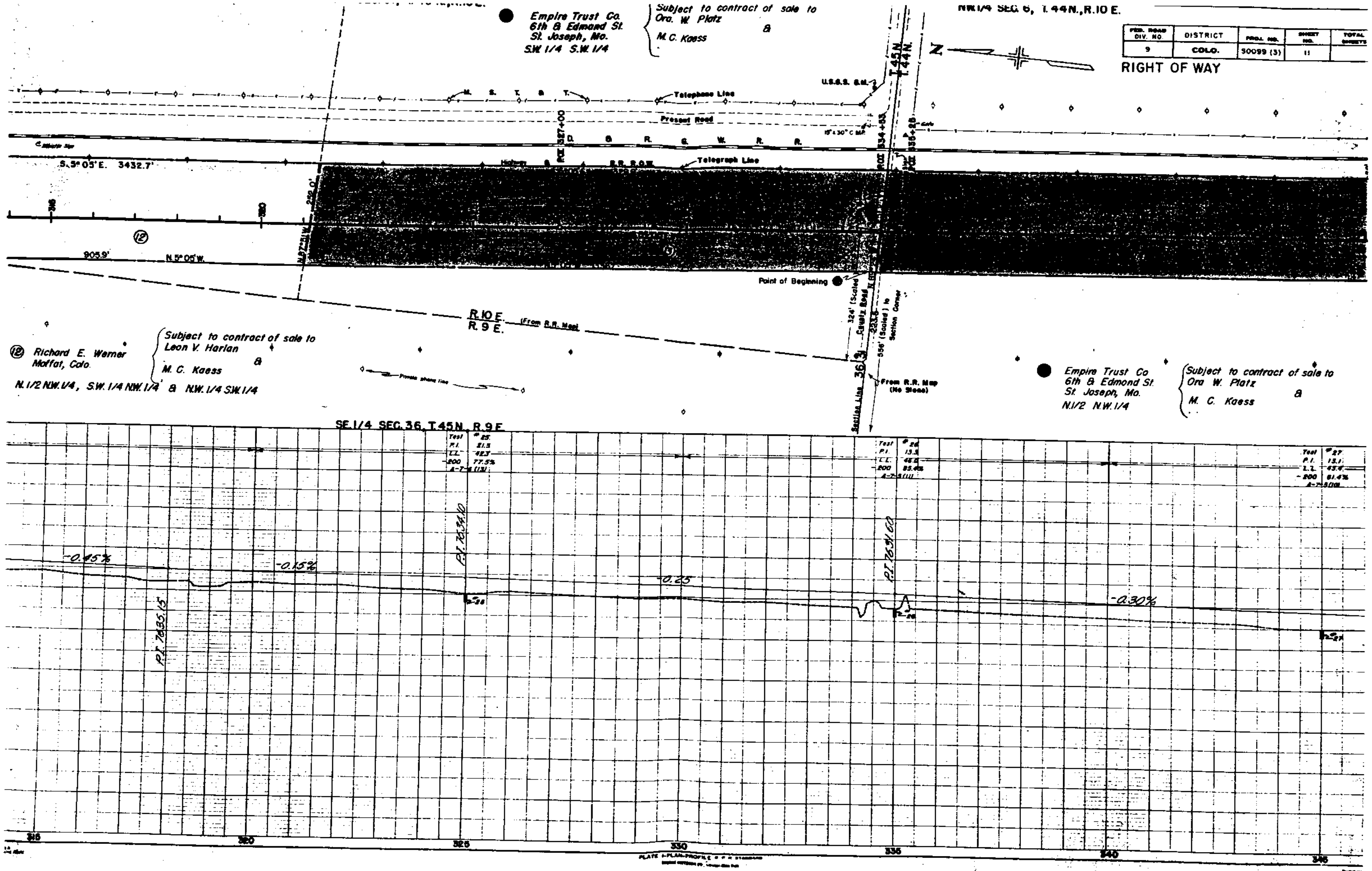

NW.1/4 SEC. 6, T.44N., R.10 E.
FED. ROAD DIV. NO. | DISTRICT | PROJ. NO. | SHEET NO. | TOTAL SHEETS
9 | COLO. | 50099 (3) | 11 |
RIGHT OF WAY
Empire Trust Co.
6th & Edmond St.
St. Joseph, Mo.
S.W. 1/4 S.W. 1/4
Subject to contract of sale to
Ora W. Platz
&
M. C. Kaess
M. S. T. & T.
Telephone Line
Present Road
U.S.G.S. B.M.
T.45N.
T.44N.
D. & R. G. W. R. R.
POC 327+00
POC 334+83
POC 335+28
Highway & R.R. R.O.W.
Telegraph Line
S. 5° 05' E. 3432.7'
905.9'
N. 5° 05' W.
N. 87° 51' W.
232.0'
315
320
12
Point of Beginning
324' (Scaled)
County Road
223.6
556' (Scaled) to Section Corner
R.10 E.
R.9 E.
(From R.R. Map)
12 Richard E. Werner
Moffat, Colo.
Subject to contract of sale to
Leon V. Harlan
&
M. C. Kaess
N.1/2 NW.1/4, S.W.1/4 NW.1/4 & NW.1/4 S.W.1/4
Private phone line
36 31
Section Line
From R.R. Map (No Stone)
Empire Trust Co
6th & Edmond St.
St. Joseph, Mo.
N.1/2 N.W.1/4
Subject to contract of sale to
Ora W. Platz
&
M. C. Kaess
SE.1/4 SEC. 36, T.45N., R.9 E.
Test #25
P.I. 21.5
L.L. 42.3
-200 77.5%
A-7-6 (13)
Test #26
P.I. 13.5
L.L. 46.0
-200 85.4%
A-7-5 (11)
Test #27
P.I. 13.1
L.L. 43.4
-200 81.4%
A-7-5 (10)
-0.45%
-0.15%
P.I. 7635.15
P.I. 7634.10
-0.25
P.I. 7631.60
-0.30%
315
320
325
330
335
340
345
PLATE I-PLAN-PROFILE

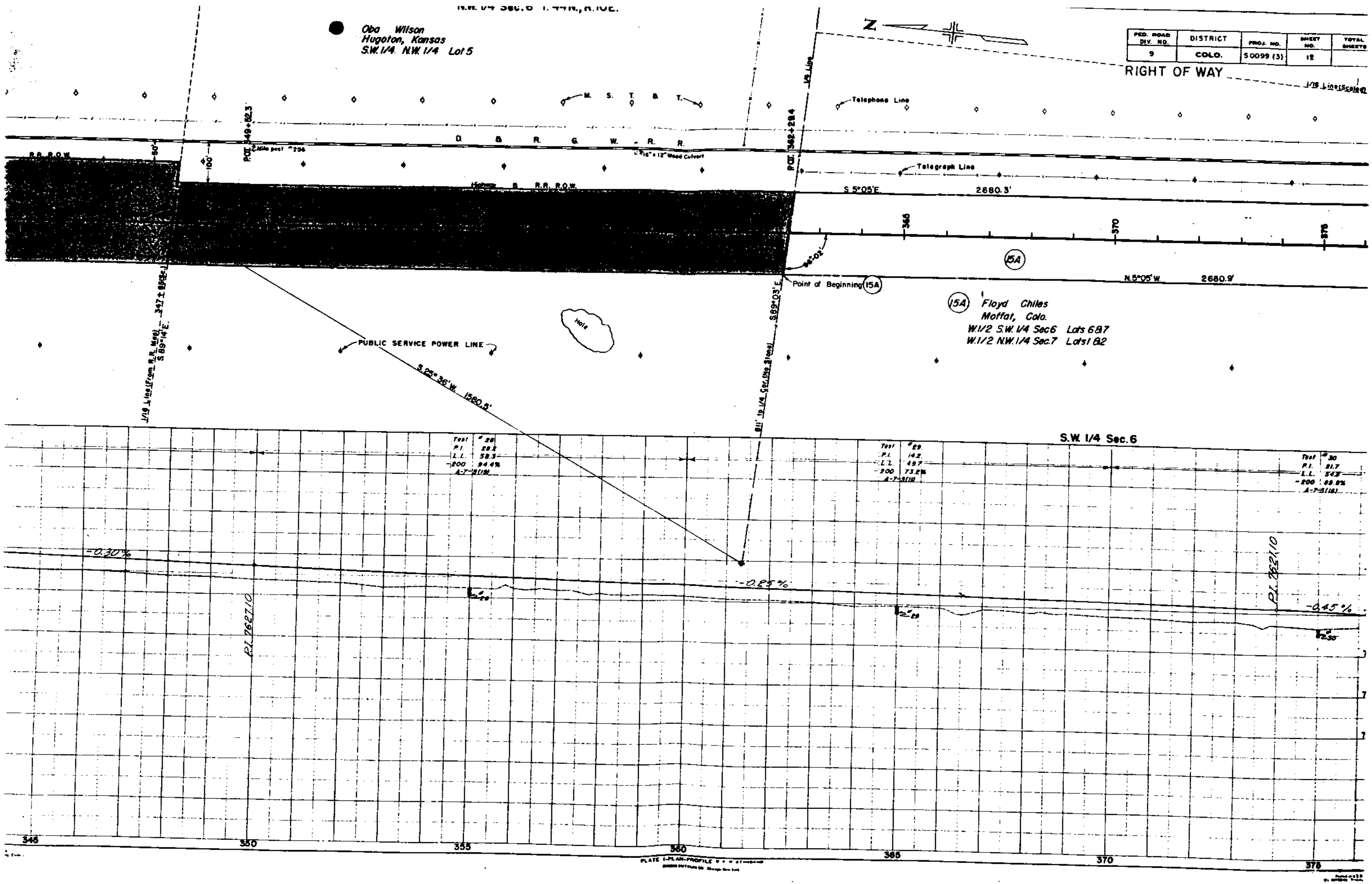

FED. ROAD DIV. NO. 9
DISTRICT COLO.
PROJ. NO. S0099 (3)
SHEET NO. 12
TOTAL SHEETS
RIGHT OF WAY
Oba Wilson
Hugoton, Kansas
S.W. 1/4 N.W. 1/4 Lot 5
M. S. T. & T.
D. & R. G. W. R. R.
R.R. R.O.W.
Highway & R.R. R.O.W.
POT 349+52.3
POT 362+29.4
Telephone Line
Telegraph Line
S 5°05'E. 2680.3'
N.5°05'W. 2680.9'
Point of Beginning (15A)
(15A) Floyd Chiles
Moffat, Colo.
W.1/2 S.W. 1/4 Sec.6 Lots 6&7
W.1/2 N.W. 1/4 Sec.7 Lots 1 & 2
PUBLIC SERVICE POWER LINE
Hole
S.25°36'W. 1580.5'
S.89°03'E.
S.89°14'E.
S.W. 1/4 Sec.6
-0.30%
-0.25%
-0.45%
P.I. 7627.10
P.I. 7621.10
Test #28 P.I. 28.2 L.L. 58.3 -200 94.4% A-7-5(19)
Test #29 P.I. 14.2 L.L. 49.7 -200 73.2% A-7-5(11)
Test #30
346
350
355
360
365
370
375

SW.1/4 SEC. 6, T. 44 N., R. 10 E.

FED. ROAD DIV. NO.	DISTRICT	PROJ. NO.	SHEET NO.	TOTAL SHEETS
9	COLO.	S0099 (3)	13	

RIGHT OF WAY

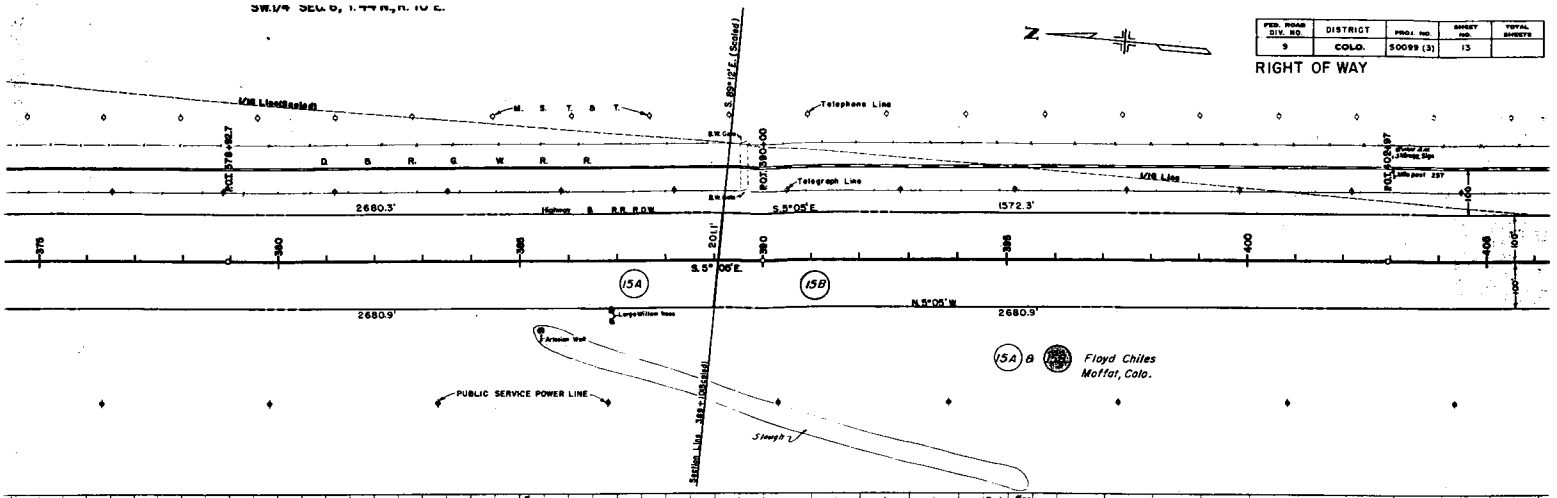

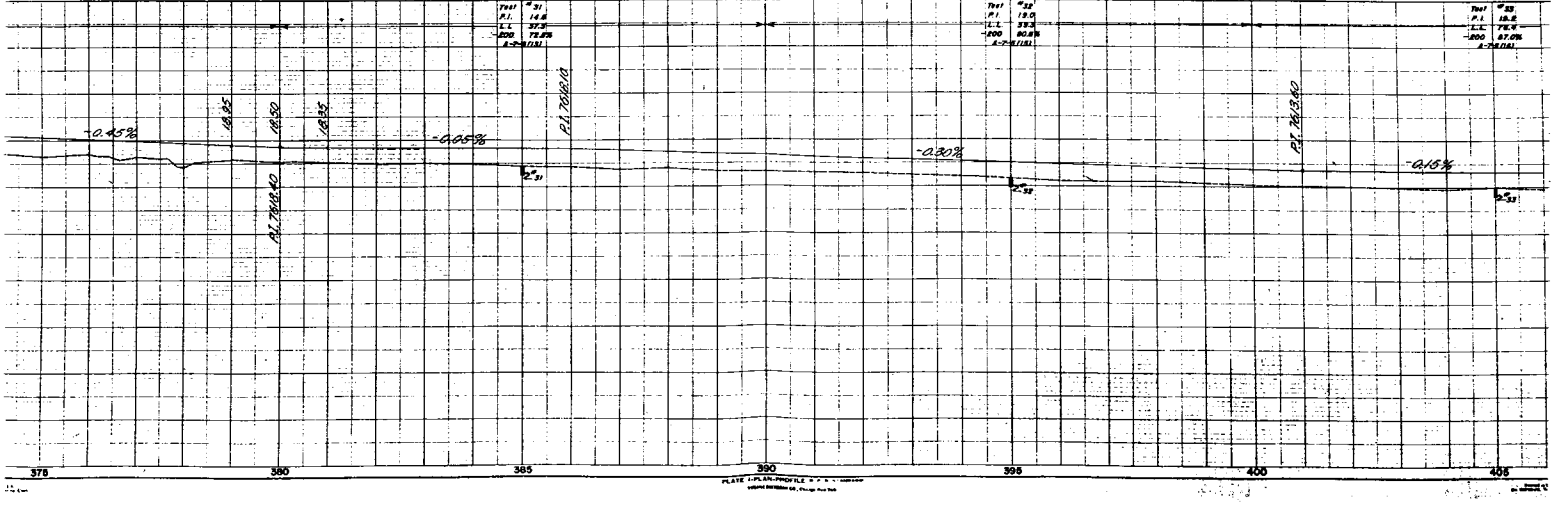

PLATE 1—PLAN-PROFILE

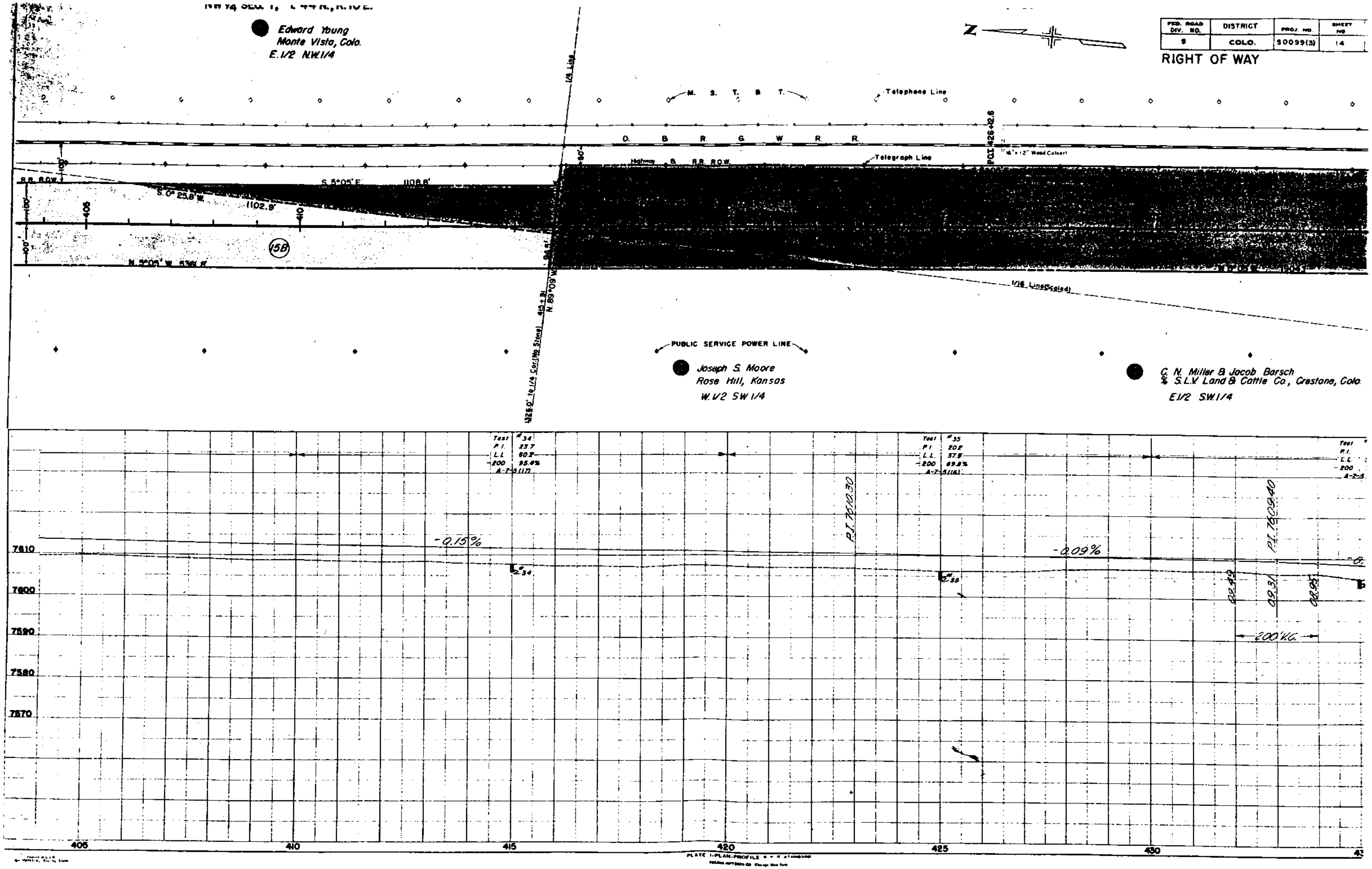

FED. ROAD DIV. NO. 9
DISTRICT COLO.
PROJ. NO. S0099(3)
SHEET NO. 14
RIGHT OF WAY
Z
Edward Young
Monte Vista, Colo.
E.1/2 N.W.1/4
M. S. T. & T.
Telephone Line
1/4 Line
D. & R. G. W. R. R.
Highway & R.R. R.O.W.
Telegraph Line
P.O.T. 426+12.6
R.R. R.O.W.
S.5°05' E. 1108.8'
S.0° 23.8' W.
1102.9'
N. 5°05' W. 536.8'
15B
405
410
1326.0' to 1/4 Cor.(No Stone) 415+91
N. 89°09' W.
94.4'
80'
1/16 Line(Scaled)
PUBLIC SERVICE POWER LINE
Joseph S. Moore
Rose Hill, Kansas
W.1/2 SW 1/4
C. N. Miller & Jacob Barsch
% S.L.V. Land & Cattle Co., Crestone, Colo.
E1/2 SW.1/4
Test #34
P.I. 23.7
L.L. 60.8
-200 95.4%
A-7-5(17)
Test #35
P.I. 20.8
L.L. 57.8
-200 89.8%
A-7-5(16)
-0.15%
-0.09%
P.I. 7610.30
P.I. 7609.40
09.49
09.31
08.95
200' V.C.
7610
7600
7590
7580
7570
405
410
415
420
425
430
PLATE 1-PLAN-PROFILE

FED. ROAD DIV. NO.	DISTRICT	PROJ. NO.	SHEET NO.	TOTAL SHEETS
9	COLO.	S0099 (3)	15	

RIGHT OF WAY

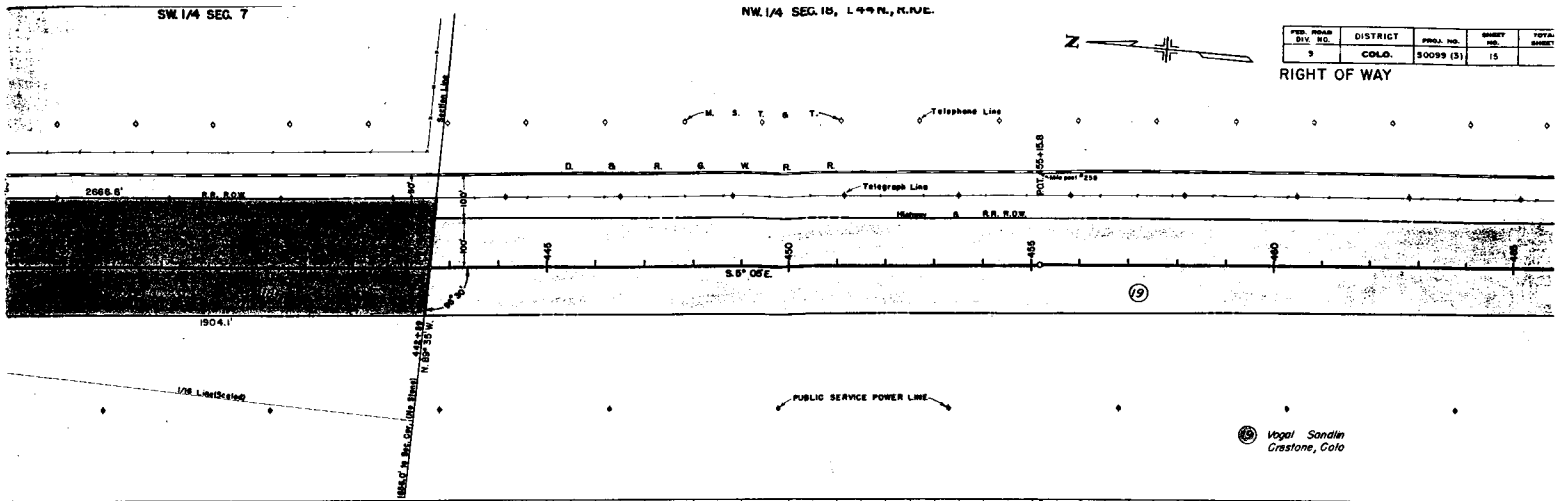

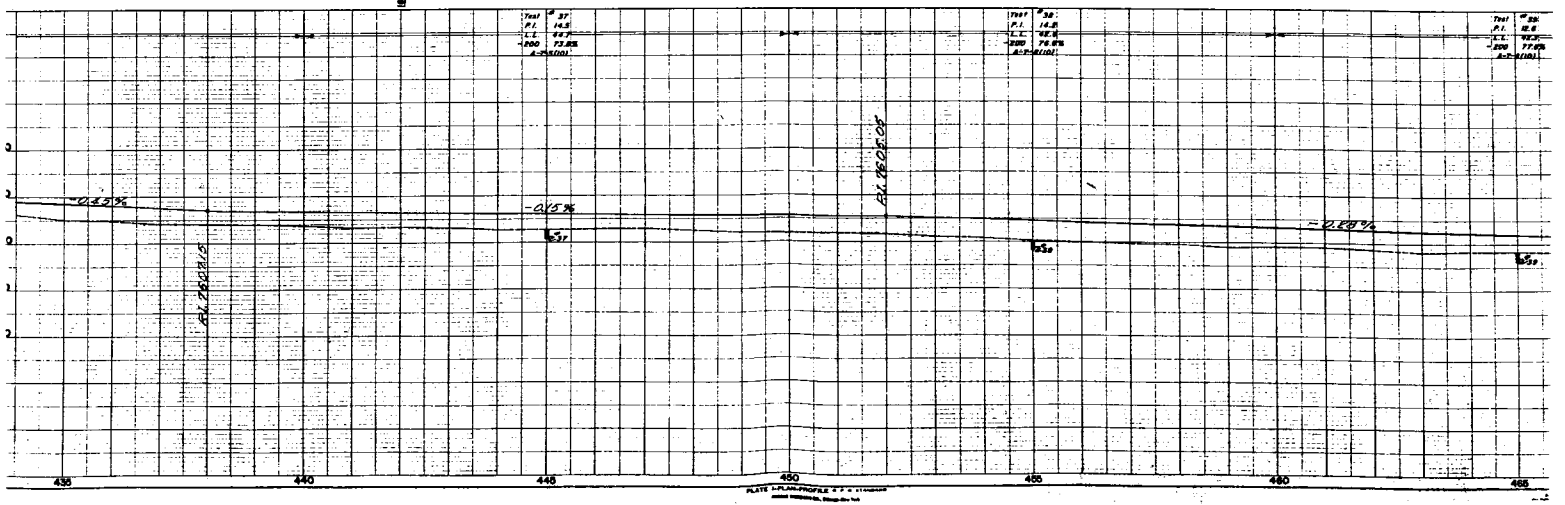

PLATE I-PLAN-PROFILE

FED. ROAD DIV. NO.	DISTRICT	PROJ. NO.	SHEET NO.	TOTAL SHEETS
9	COLO.	S0099 (3)	16	

RIGHT OF WAY



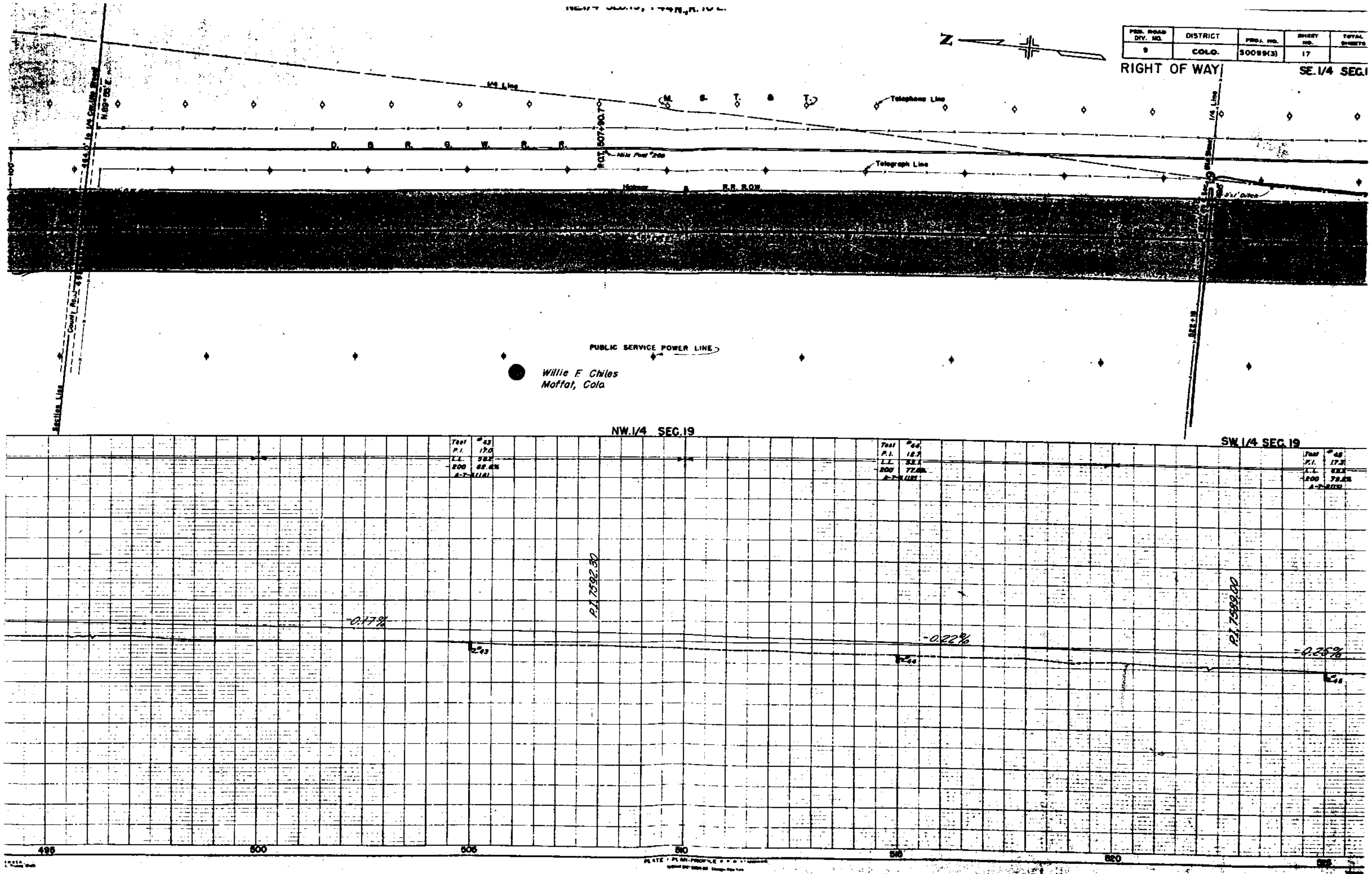

FED. ROAD DIV. NO.
DISTRICT
PROJ. NO.
SHEET NO.
TOTAL SHEETS
9
COLO.
S0099(3)
17
RIGHT OF WAY
SE.1/4 SEC.
Z
1/4 Line
M. S. T. & T.
Telephone Line
D. & R. G. W. R. R.
Mile Post
Telegraph Line
Highway & R.R. R.O.W.
Section Line
County Road
PUBLIC SERVICE POWER LINE
Willie F. Chiles
Moffat, Colo.
NW.1/4 SEC.19
SW.1/4 SEC.19
P.I. 7592.30
P.I. 7589.00
-0.17%
-0.22%
-0.25%
498
500
505
510
515
520
525

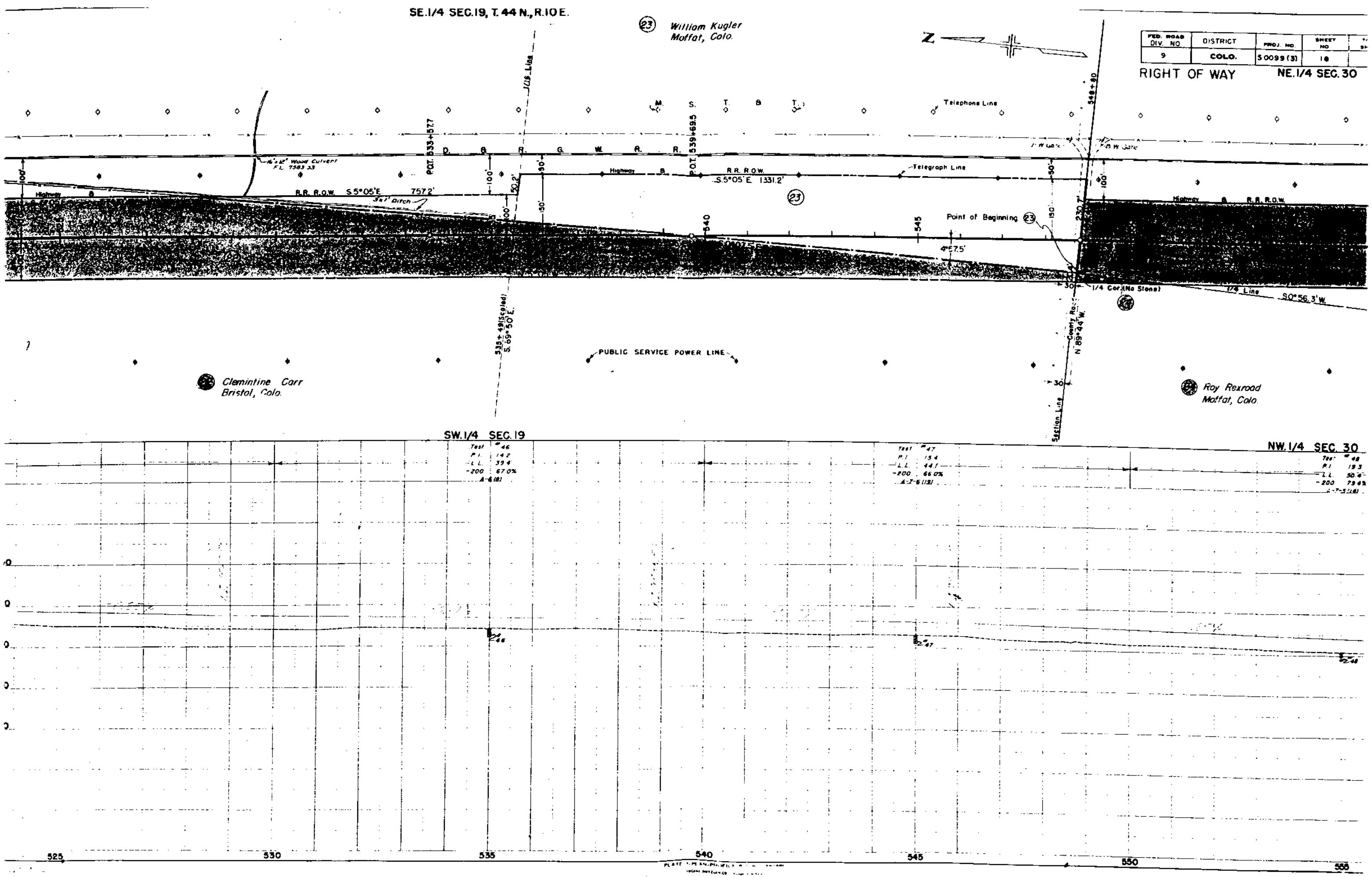
FED. ROAD DIV. NO. 9
DISTRICT COLO.
PROJ. NO. S 0099 (3)
SHEET NO. 18
RIGHT OF WAY
NE.1/4 SEC. 30
SE.1/4 SEC.19, T. 44 N., R.10 E.
William Kugler
Moffat, Colo.
D. & R. G. W. R. R.
M. S. T. & T.
Telephone Line
Telegraph Line
16"x12" Wood Culvert
F.L. 7583.33
R.R. R.O.W. S.5°05'E. 757.2'
3x1' Ditch
P.O.T. 533+57.7
P.O.T. 539+69.5
R.R. R.O.W. S.5°05'E. 1331.2'
1/16 Line
535+49 (Scaled)
S.69°50'E.
Point of Beginning
4°57.5'
230.7'
548+80
1/4 Cor. (No Stone)
1/4 Line
S0°56.3'W.
County Road
N 89°44'W.
Section Line
PUBLIC SERVICE POWER LINE
Clemintine Carr
Bristol, Colo.
Roy Rexrood
Moffat, Colo.
SW.1/4 SEC.19
NW.1/4 SEC. 30
Test #46
P.I. 14.2
L.L. 39.4
-200 67.0%
A-6(8)
Test #47
P.I. 15.4
L.L. 44.1
-200 66.0%
A-7-6(12)
525
530
535
540
545
550
555

NE. 1/4 SEC. 30, T.44 N., R.10E.

SE.1/4 SEC. 30

FED. ROAD DIV. NO.	DISTRICT	PROJ. NO.	SHEET NO.	TOTAL SHEETS
9	COLO.	S0099 (3)	19	

RIGHT OF WAY

M. S. T. & T.

Telephone Line

D. & R. G. W. R. R.

Telegraph Line

Mile Post 260

S 5°05' E 2745.8'

Highway B R.R. R.O.W.

2639.8'

Point of Beginning

Spongy Grassy Area

2645.2'

Vernie E. Biggs
Moffat, Colo.

Ray Rexroad
Moffat, Colo.

1/4 Line

PUBLIC SERVICE POWER LINE

N 88°59' W.

NW.1/4 SEC. 30

Test #49
P.I. 18.3
L.L. 37.7
-200 62.2%
A-4(8)

Test #50
P.I. 19.1
L.L. 48.0
-200 80.4%
A-7-6(13)

Test #51
P.I. 12.3
L.L. 38.2
-200 37.2%
A-4(3)

555 560 565 570 575 580 585

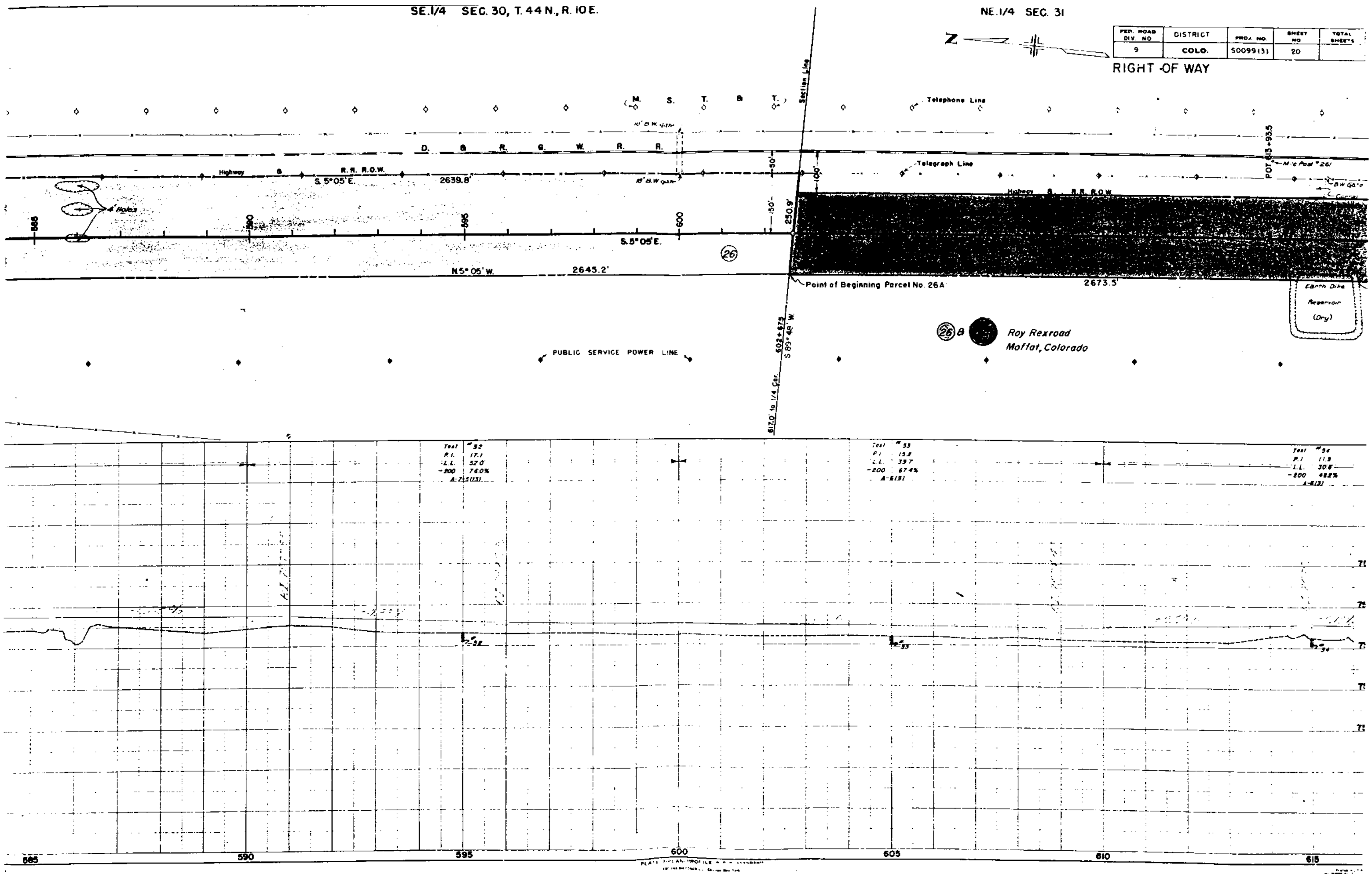

SE.1/4 SEC. 30, T. 44 N., R. 10 E.
NE.1/4 SEC. 31
FED. ROAD DIV. NO 9
DISTRICT COLO.
PROJ. NO. S0099(3)
SHEET NO 20
TOTAL SHEETS
RIGHT-OF WAY
(M. S. T. & T.)
Telephone Line
D. & R. G. W. R. R.
Highway & R.R. R.O.W.
S. 5°05' E.
2639.8'
Telegraph Line
Mile Post #261
POT 613+93.5
B.W. Gate
Corral
4 Holes
S.5°05'E.
N.5°05' W.
2645.2'
250.9'
150'
50'
100'
Section Line
Point of Beginning Parcel No. 26A
2673.5'
Earth Dike
Reservoir
(Dry)
26
26 B
Roy Rexroad
Moffat, Colorado
PUBLIC SERVICE POWER LINE
602+675
S 89° 48' W.
617.0' to 1/4 Cor.
585
590
595
600
605
610
615

FED. ROAD DIV. NO.	DISTRICT	PROJ. NO.	SHEET NO.	TOTAL SHEETS
9	COLO.	S 0099(3)	21	

RIGHT OF WAY

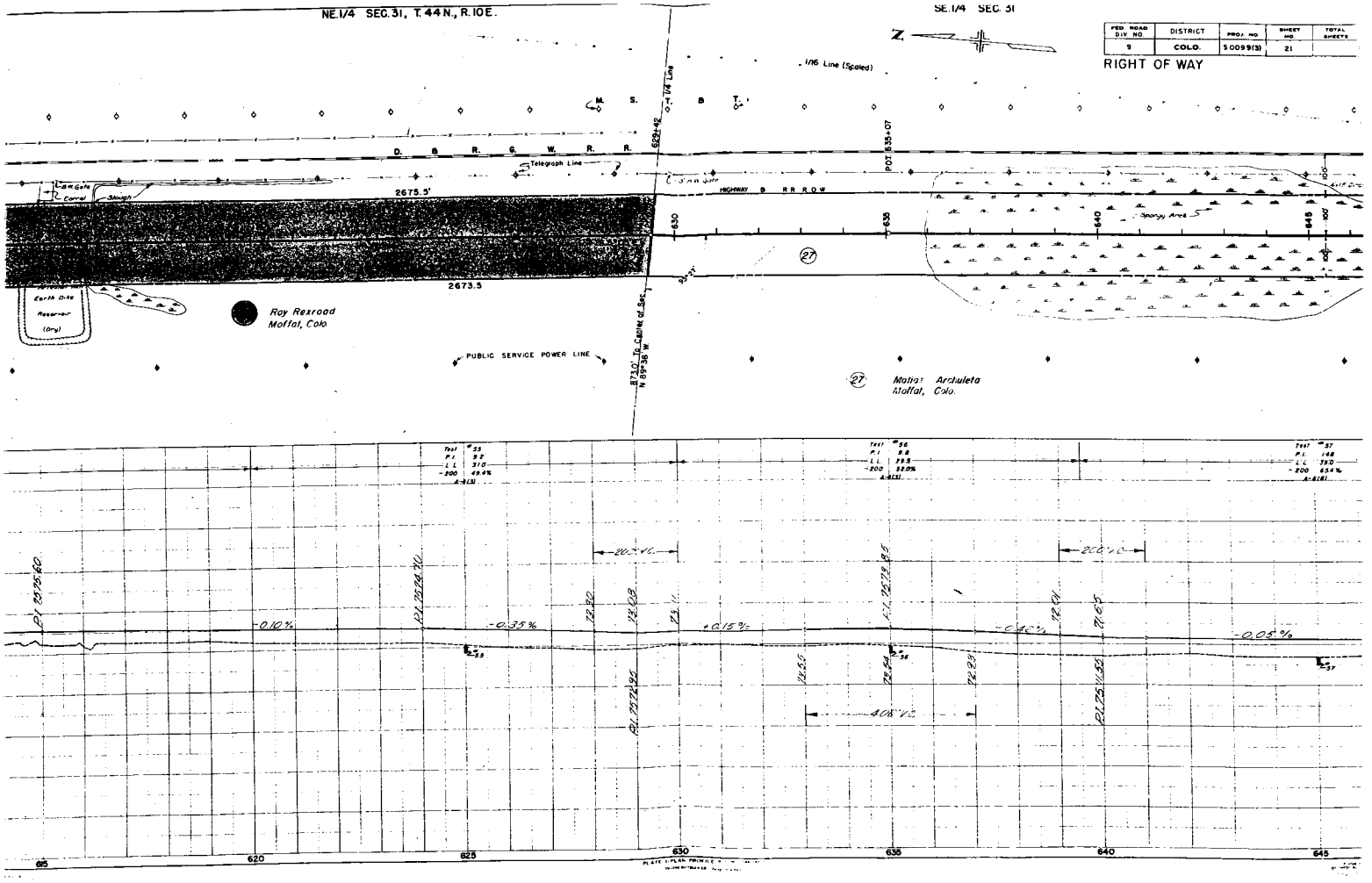

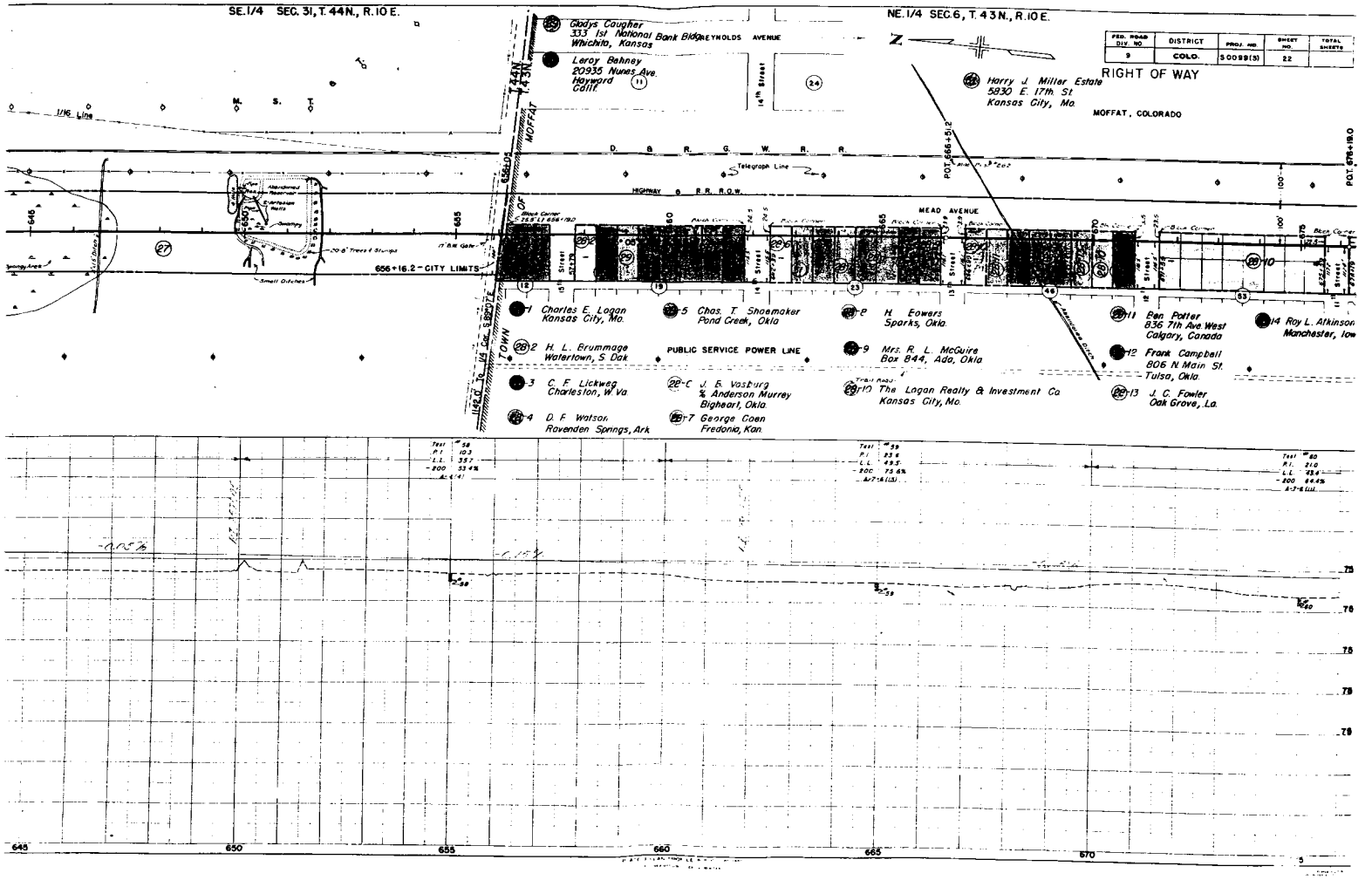
SE.1/4 SEC. 31, T. 44N., R. 10 E.
NE.1/4 SEC. 6, T. 43N., R. 10 E.
FED. ROAD DIV. NO. 9
DISTRICT COLO.
PROJ. NO. S 0099(3)
SHEET NO. 22
TOTAL SHEETS
RIGHT OF WAY
MOFFAT, COLORADO
Gladys Caugher 333 1st National Bank Bldg. Whichita, Kansas
Leroy Behney 20935 Nunes Ave. Hayward Calif.
Harry J. Miller Estate 5830 E. 17th St. Kansas City, Mo.
REYNOLDS AVENUE
14th Street
D. & R. G. W. R. R.
Telegraph Line
HIGHWAY 6 R.R. R.O.W.
MEAD AVENUE
656+16.2 - CITY LIMITS
TOWN OF MOFFAT
PUBLIC SERVICE POWER LINE
1 Charles E. Logan Kansas City, Mo.
2 H. L. Brummage Watertown, S. Dak.
3 C. F. Lickweg Charleston, W. Va.
4 D. F. Watson Ravenden Springs, Ark.
5 Chas. T. Shoemaker Pond Creek, Okla.
C J. B. Vosburg % Anderson Murrey Bigheart, Okla.
7 George Coen Fredonia, Kan.
8 H. Bowers Sparks, Okla.
9 Mrs. R. L. McGuire Box 844, Ada, Okla.
10 The Logan Realty & Investment Co. Kansas City, Mo.
11 Ben Potter 836 7th Ave. West Calgary, Canada
12 Frank Campbell 806 N. Main St. Tulsa, Okla.
13 J. C. Fowler Oak Grove, La.
14 Roy L. Atkinson Manchester, Iowa
645
650
655
660
665
670

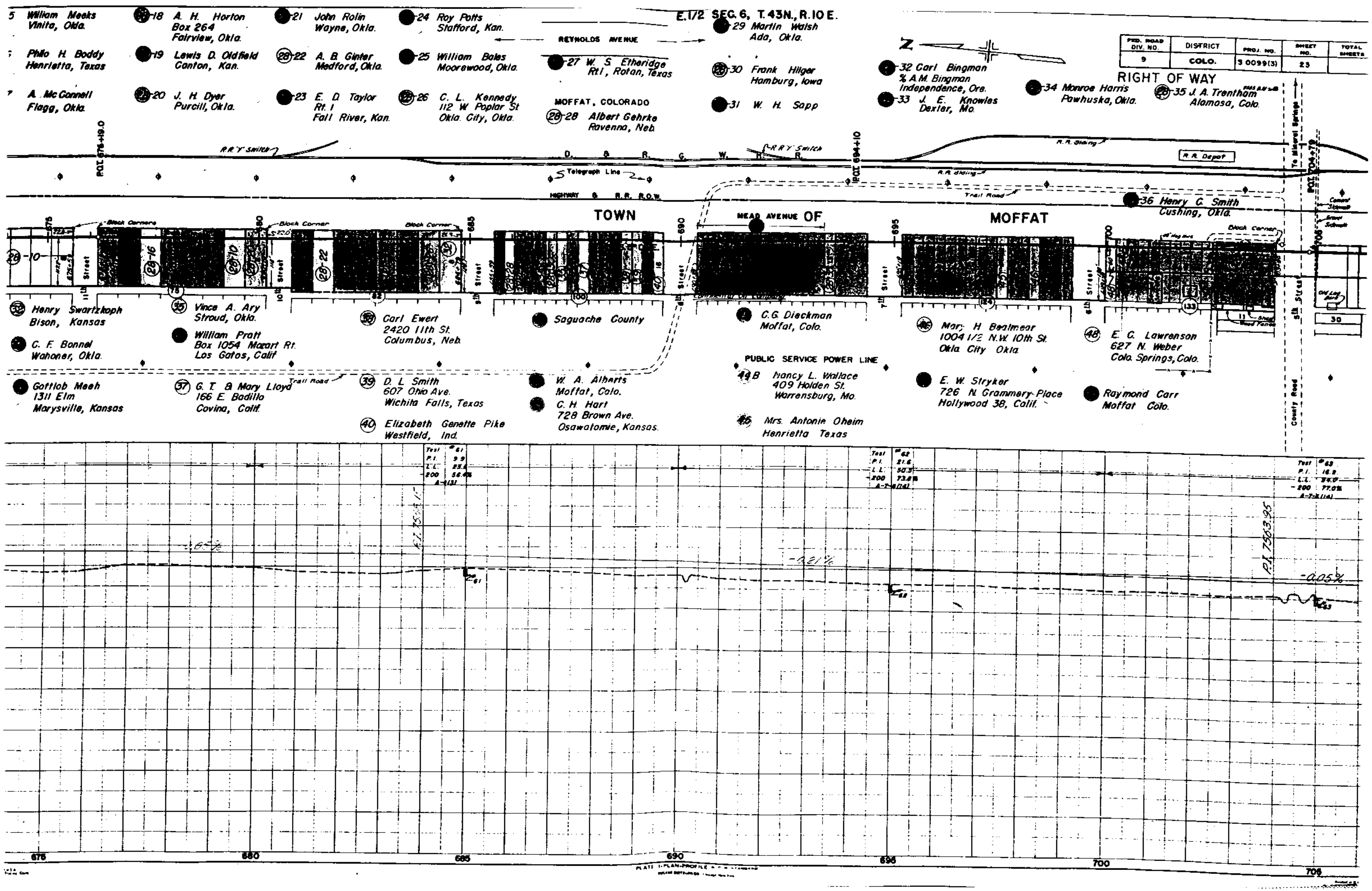

E.1/2 SEC. 6, T.43N., R.10 E.
RIGHT OF WAY
FED. ROAD DIV. NO. 9
DISTRICT COLO.
PROJ. NO. S 0099(3)
SHEET NO. 23
TOTAL SHEETS
5 William Meeks Vinita, Okla.
Philo H. Boddy Henrietta, Texas
A. McConnell Flagg, Okla.
18 A. H. Horton Box 264 Fairview, Okla.
19 Lewis D. Oldfield Canton, Kan.
20 J. H. Dyer Purcill, Okla.
21 John Rolin Wayne, Okla.
22 A. B. Ginter Medford, Okla.
23 E. D. Taylor Rt. 1 Fall River, Kan.
24 Roy Potts Stafford, Kan.
25 William Boles Moorewood, Okla.
26 C. L. Kennedy 112 W Poplar St Okla. City, Okla.
REYNOLDS AVENUE
27 W. S. Etheridge Rt1, Rotan, Texas
MOFFAT, COLORADO
28 Albert Gehrke Ravenna, Neb.
29 Martin Walsh Ada, Okla.
30 Frank Hilger Hamburg, Iowa
31 W. H. Sapp
32 Carl Bingman % A.M. Bingman Independence, Ore.
33 J. E. Knowles Dexter, Mo.
34 Monroe Harris Pawhuska, Okla.
35 J. A. Trentham Alamosa, Colo.
POT 676+19.0
R.R. 'Y' Switch
D. & R. G. W. R. R.
Telegraph Line
HIGHWAY & R.R. R.O.W.
POT 694+10
R.R. Siding
R.R. Depot
Trail Road
To Mineral Springs
POT 704+79
TOWN
MEAD AVENUE
OF
MOFFAT
36 Henry C. Smith Cushing, Okla.
Block Corner
Street
Henry Swartzkoph Bison, Kansas
C. F. Bonnel Wahoner, Okla.
Gottlob Meeh 1311 Elm Marysville, Kansas
Vince A. Ary Stroud, Okla.
William Pratt Box 1054 Mozart Rt. Los Gatos, Calif
37 G. T. & Mary Lloyd 166 E. Badillo Covina, Calif.
Carl Ewert 2420 11th St. Columbus, Neb.
39 D. L. Smith 607 Ohio Ave. Wichita Falls, Texas
40 Elizabeth Genette Pike Westfield, Ind.
Saguache County
W. A. Alberts Moffat, Colo.
C. H. Hart 728 Brown Ave. Osawatomie, Kansas.
C.G. Dieckman Moffat, Colo.
PUBLIC SERVICE POWER LINE
44B Nancy L. Wallace 409 Holden St. Warrensburg, Mo.
Mrs. Antonie Oheim Henrietta Texas
Mary H. Bealmear 1004 1/2 N.W. 10th St. Okla City Okla
E. W. Stryker 726 N Grammery Place Hollywood 38, Calif.
48 E. C. Lawrenson 627 N. Weber Colo. Springs, Colo.
Raymond Carr Moffat Colo.
County Road
5th Street
Test #61 P.I. 9.9 L.L. 25.1 -200 56.4% A-4(3)
Test #62 P.I. 21.6 L.L. 50.3 -200 73.8% A-7-6(14)
Test #63 P.I. 16.9 L.L. 34.0 -200 77.0% A-7-6(14)
P.I. 7554.1
P.I. 7563.95
-0.21%
-0.05%
675
680
685
690
695
700
705
PLATE 1-PLAN-PROFILE

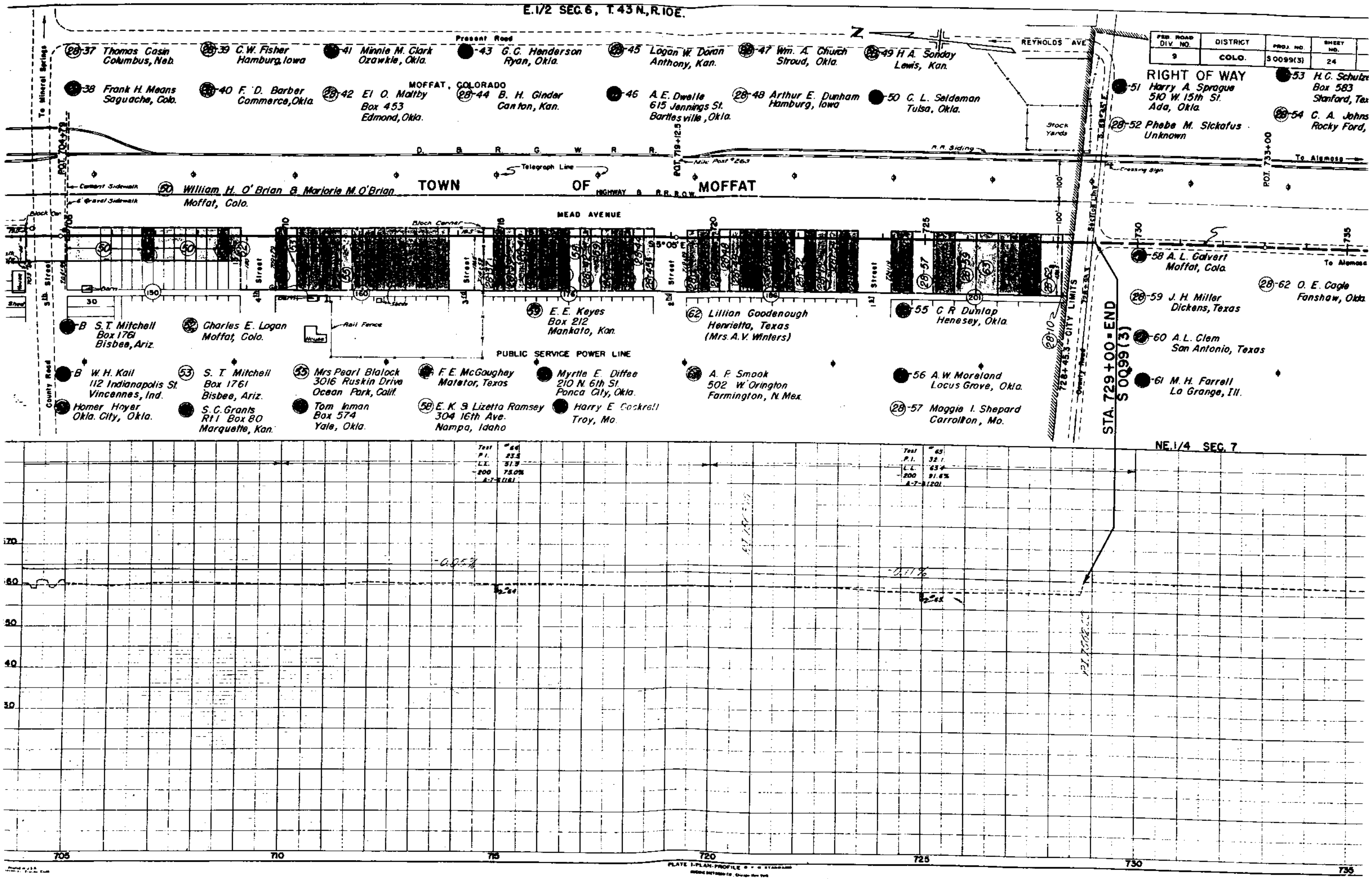
E.1/2 SEC.6, T.43 N., R.10E.
FED. ROAD DIV. NO. 9
DISTRICT COLO.
PROJ. NO. S 0099(3)
SHEET NO. 24
RIGHT OF WAY
MOFFAT, COLORADO
Present Road
REYNOLDS AVE
To Mineral Springs
28-37 Thomas Casin Columbus, Neb.
28-38 Frank H. Means Saguache, Colo.
28-39 C.W. Fisher Hamburg, Iowa
28-40 F. D. Barber Commerce, Okla.
41 Minnie M. Clark Ozawkie, Okla.
28-42 El O. Maltby Box 453 Edmond, Okla.
43 G.C. Henderson Ryan, Okla.
28-44 B. H. Ginder Canton, Kan.
28-45 Logan W. Doran Anthony, Kan.
46 A.E. Dwelle 615 Jennings St. Bartlesville, Okla.
28-47 Wm. A. Church Stroud, Okla.
28-48 Arthur E. Dunham Hamburg, Iowa
28-49 H.A. Sonday Lewis, Kan.
50 C. L. Seldeman Tulsa, Okla.
51 Harry A. Sprague 510 W. 15th St. Ada, Okla.
28-52 Phebe M. Sickafus Unknown
53 H.C. Schulz Box 583 Stanford, Tex
28-54 C. A. Johns Rocky Ford,
Stock Yards
POT. 704+79
POT. 719+12.5
POT. 733+00
D. & R. G. W. R. R.
R.R. Siding
Mile Post 263
Telegraph Line
To Alamosa
Crossing Sign
Cement Sidewalk
Gravel Sidewalk
50 William H. O'Brian & Marjorie M. O'Brian Moffat, Colo.
TOWN OF MOFFAT
HIGHWAY & R.R. R.O.W.
MEAD AVENUE
Block Cor.
Block Corner
5th Street
4th Street
3rd Street
2nd Street
1st Street
County Road
S 5°05' E
City Limits
728+45.3 - CITY LIMITS
Section Line
100'
Rail Fence
House
Shed
Barn
PUBLIC SERVICE POWER LINE
B S.T. Mitchell Box 1761 Bisbee, Ariz.
52 Charles E. Logan Moffat, Colo.
B W. H. Kail 112 Indianapolis St. Vincennes, Ind.
Homer Hoyer Okla. City, Okla.
53 S. T. Mitchell Box 1761 Bisbee, Ariz.
S.C. Grants Rt 1 Box 80 Marquette, Kan.
55 Mrs Pearl Blalock 3016 Ruskin Drive Ocean Park, Calif.
Tom Inman Box 574 Yale, Okla.
F. E. McGaughey Matetor, Texas
58 E. K. & Lizetta Ramsey 304 16th Ave. Nampa, Idaho
59 E. E. Keyes Box 212 Mankato, Kan.
Myrtle E. Diffee 210 N. 6th St. Ponca City, Okla.
Harry E. Cockrell Troy, Mo.
62 Lillian Goodenough Henrietta, Texas (Mrs. A.V. Winters)
A. F. Smook 502 W. Orington Farmington, N. Mex.
55 C R Dunlap Henesey, Okla.
56 A. W. Moreland Locus Grove, Okla.
28-57 Maggie I. Shepard Carrollton, Mo.
58 A. L. Galvert Moffat, Colo.
28-59 J. H. Miller Dickens, Texas
60 A.L. Clem San Antonio, Texas
61 M. H. Farrell La Grange, Ill.
28-62 O. E. Cagle Fanshaw, Okla.
STA. 729+00 = END
S 0099(3)
NE.1/4 SEC. 7
Test #64 P.I. 23.5 L.L. 51.9 -200 75.0% A-7-5(16)
Test #65 P.I. 32.1 L.L. 63.4 -200 91.6% A-7-5(20)
-0.05%
-0.11%
705
710
715
720
725
730
735
70
60
50
40
30
PLATE 1-PLAN-PROFILE

FED. ROAD DIST. NO.	STATE	PROJ. NO.	SHEET NO.	TOTAL SHEETS
3	COLO.	S 0099(3)	25	

RIGHT OF WAY

OWNERSHIP MAP

PLAT

SHOWING CLAIMANTS WITH REGARD TO RIGHT OF WAY FOR PROJECT S 0099(3)

ORIGINAL SCALE 1" = 400'

DEC. 27, 1949

MINERAL HOT SPRINGS (UNINCORPORATED)

Truman E. Dunshee
Part N.1/2 SE.1/4

Truman E. Durshee
E.1/2 S.E.1/4

Frank Means
S.W.1/4 S.E.1/4

U.S. Government

U.S. Government

Truman E. Dunshee
N.W.1/4

J.F. & Annie M. Stader
N.1/2 S.E.1/4

(1A) Lots 1 to 8 Blk. 42
(1A) Lots 9,10,11,12,13,15,16 Blk 43
(1A) Lots 9,11,12,13,14,15,16, Blk. 54

P.O.T. Sta. 88+56.2 Beginning of S 0099(3)
End F.A.S. 13 A(1)

(1B) Lot 1 Blk. 55
(5) Lot 14 Blk. 43
(5) Lot 10 Blk. 54

(1A) Elmer Walker
(1B) Unkown
(2) George H. Tate & Elmer Walker

Range 10 E.
Range 9 E.

Clyde A. Spellman
S1/2 S.E.1/4

E. J. Solomon
N.E.1/4

Bertha M. Foster & William H. Foster
S.E.1/4

State Land Board
Sec. 36
M.C. Kress & Leo Harlam Imp.

Richard E. Werner
N.W.1/4 & N.W.1/4 S.W.1/4

Empire Trust Co.
S.W.1/4 S.W.1/4

T.45 N.
T.44 N.

Range 10 E.
Range 9 E.

11th Correction Line North

FED. ROAD DIST. NO.	STATE	PROJ. NO.	SHEET NO.	TO SH
3	COLO.	S 0099(3)	26	

RIGHT OF WAY

OWNERSHIP MAP

PLAT

SHOWING CLAIMANTS WITH REGARD TO RIGHT OF WAY FOR PROJECT S 0099 (3)

ORIGINAL SCALE 1" = 400'

DEC. 27, 1949

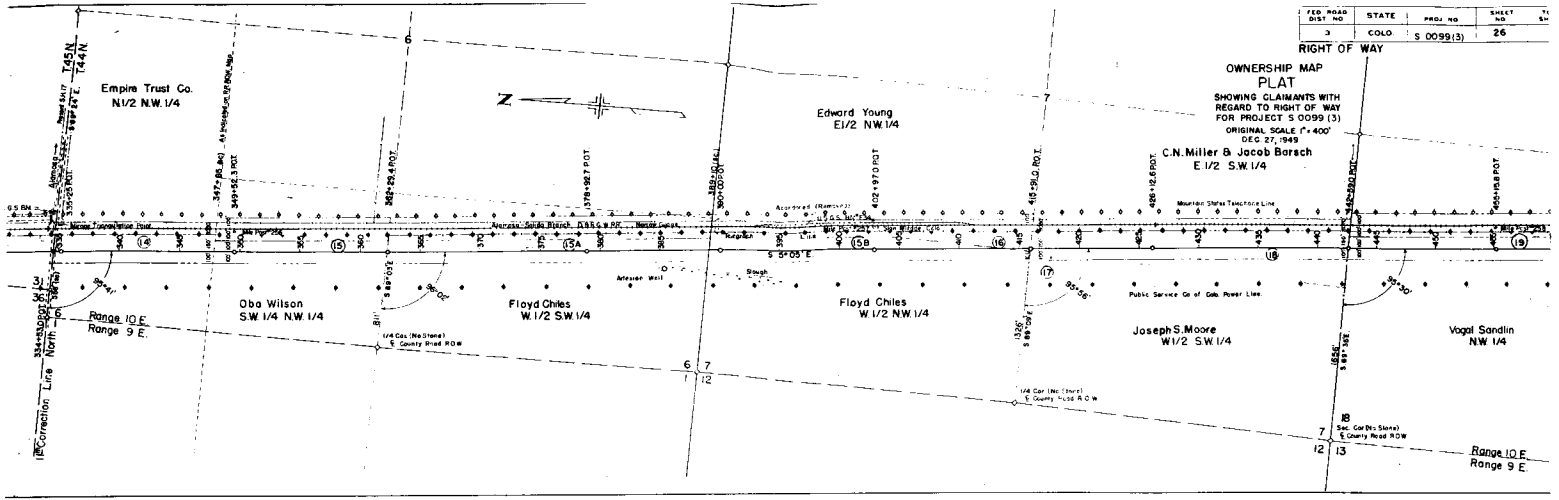

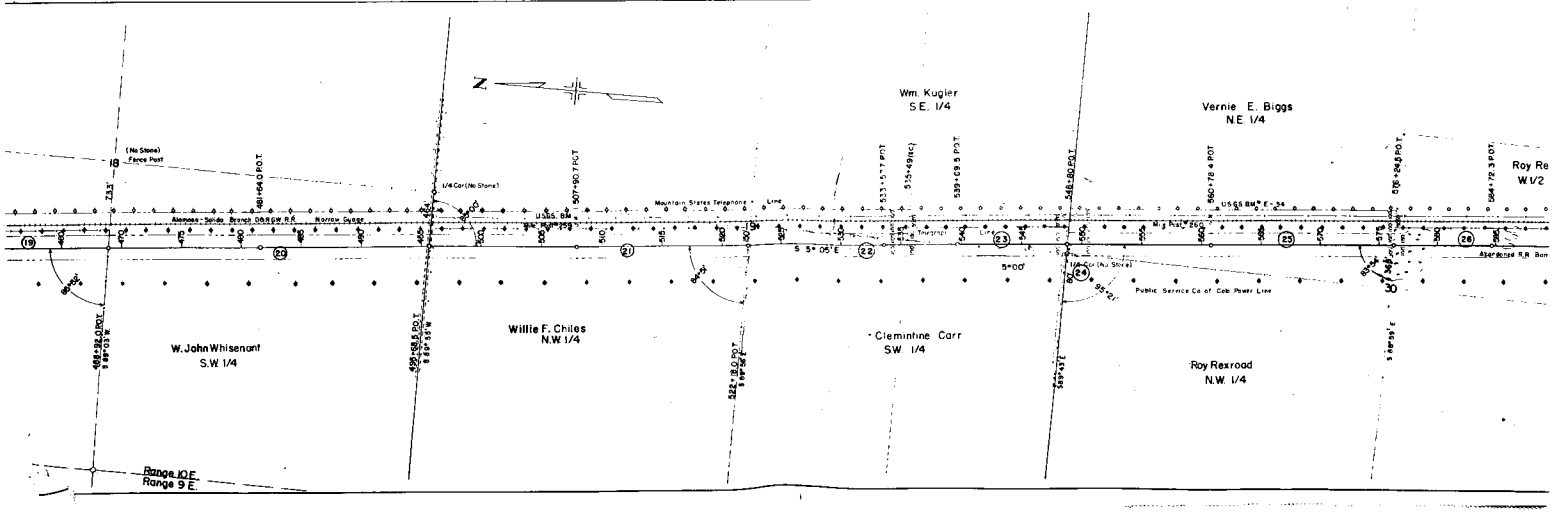

FED. ROAD DIST. NO.	STATE	PROJ. NO.	SHEET NO.	TOTAL SHEETS
3	COLO.	S 0099 (3)	27	

RIGHT OF WAY

OWNERSHIP MAP

PLAT

SHOWING CLAIMANTS WITH REGARD TO RIGHT OF WAY FOR PROJECT S 0099 (3)

ORIGINAL SCALE 1"=400'

DEC. 27, 1949

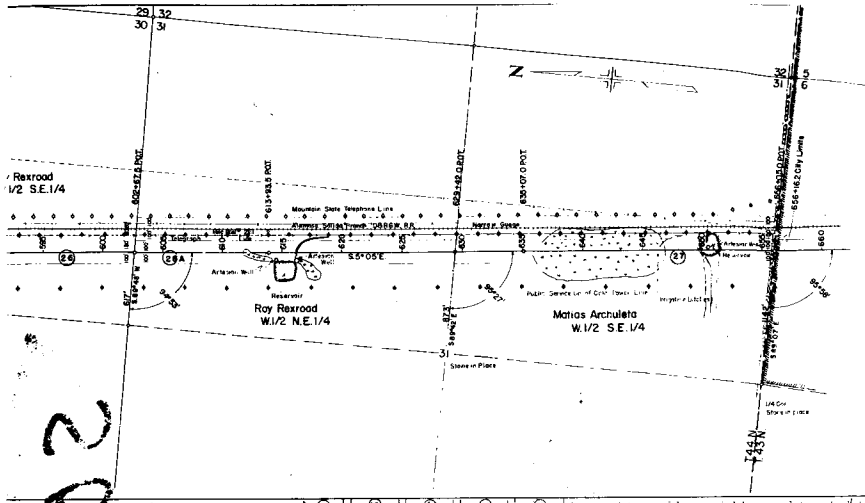

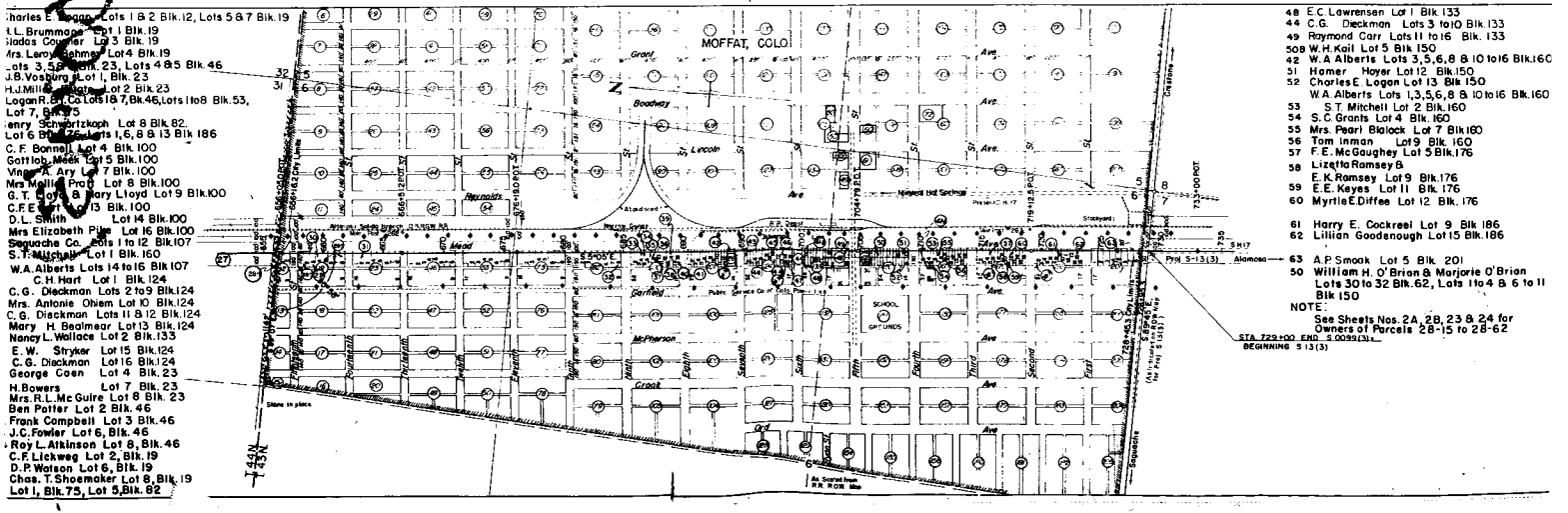

harles E. Logan Lots 1 & 2 Blk.12, Lots 5 & 7 Blk.19
. L. Brummage Lot 1 Blk.19
iodas Coulter Lot 3 Blk. 19
Mrs. Leroy Schmer Lot 4 Blk.19
Lots 3,5,6 Blk. 23, Lots 4 & 5 Blk. 46
J.B. Vosburg Lot 1, Blk. 23
H.J. Miller Lot 2 Blk. 23
Logan R. Co. Lots 18 7, Blk. 46, Lots 1 to 8 Blk. 53,
Lot 7, Blk. 75
enry Schwartzkopf Lot 8 Blk. 82.
Lot 6 Blk. 76, Lots 1,6, 8 & 13 Blk 186
C. F. Bonnell Lot 4 Blk. 100
Gottlob Meek Lot 5 Blk. 100
Vinson A. Ary Lot 7 Blk. 100
Mrs Mollie Pratt Lot 8 Blk. 100
G. T. Lloyd & Mary L. Lloyd Lot 9 Blk. 100
C.F.E. Hart Lot 13 Blk. 100
D.L. Smith Lot 14 Blk. 100
Mrs Elizabeth Pike Lot 16 Blk. 100
Saguache Co. Lots 1 to 12 Blk. 107
S.T. Mitchell Lot 1 Blk. 160
W.A. Alberts Lots 14 to 16 Blk 107
C.H. Hart Lot 1 Blk. 124
C.G. Dieckman Lots 2 to 9 Blk. 124
Mrs. Antonie Ohlem Lot 10 Blk. 124
C.G. Dieckman Lots 11 & 12 Blk. 124
Mary H. Bedlmear Lot 13 Blk. 124
Nancy L. Wallace Lot 2 Blk. 133
E.W. Stryker Lot 15 Blk. 124
C.G. Dieckman Lot 16 Blk. 124
George Coen Lot 4 Blk. 23
H. Bowers Lot 7 Blk. 23
Mrs. R.L. Mc Guire Lot 8 Blk. 23
Ben Potter Lot 2 Blk. 46
Frank Campbell Lot 3 Blk. 46
J.C. Fowler Lot 6, Blk. 46
Roy L. Atkinson Lot 8, Blk. 46
C.F. Lickweg Lot 2, Blk. 19
D.P. Watson Lot 6, Blk. 19
Chas. T. Shoemaker Lot 9, Blk. 19
Lot 1, Blk. 75, Lot 5, Blk. 82

48 E.C. Lawrensen Lot 1 Blk. 133
44 C.G. Dieckman Lots 3 to 10 Blk. 133
49 Raymond Carr Lots 11 to 16 Blk. 133
50B W.H. Kail Lot 5 Blk. 150
42 W.A. Alberts Lots 3,5,6,8 & 10 to 16 Blk. 160
51 Homer Hayer Lot 12 Blk. 150
52 Charles E. Logan Lot 13 Blk. 150
W.A. Alberts Lots 1,3,5,6,8 & 10 to 16 Blk. 160
53 S.T. Mitchell Lot 2 Blk. 160
54 S.C. Grants Lot 4 Blk. 160
55 Mrs. Pearl Blalock Lot 7 Blk. 160
56 Tom Inman Lot 9 Blk. 160
57 F.E. McGaughey Lot 5 Blk. 176
58 Lizetta Ramsey & E.K. Ramsey Lot 9 Blk. 176
59 E.E. Keyes Lot 11 Blk. 176
60 Myrtle E. Diffee Lot 12 Blk. 176

61 Harry E. Cockrell Lot 9 Blk. 186
62 Lillian Goodenough Lot 15 Blk. 186

63 A.P. Smoak Lot 5 Blk. 201
50 William H. O'Brian & Marjorie O'Brian Lots 30 to 32 Blk. 62, Lots 1 to 4 & 6 to 11 Blk. 150

NOTE:
See Sheets Nos. 2A, 2B, 23 & 24 for Owners of Parcels 28-15 to 28-62