FEDERAL ROAD REGION NO.	DIVISION	PROJECT NO	SHEET NO.
9	COLORADO	S0101(4)	1

DEPARTMENT OF HIGHWAYS
STATE OF COLORADO

PLAN AND PROFILE OF PROPOSED

FEDERAL AID PROJECT NO. S 0101(4)

STATE HIGHWAY NO. 9

PARK COUNTY

RIGHT OF WAY

INFORMATION OBTAINED FROM AVAILABLE COUNTY RECORDS

RIGHT OF WAY — HARTSEL-SOUTH

REVISIONS		
7-31-64	Corr End Sta	FCM
10-27-64	Added 13-C & 16	MC

INDEX OF SHEETS

SHEET NO. 1 TITLE SHEET

2 TABULATION OF PROPERTIES

3-13-C PLAN & PROFILE SHEETS SHOWING R. O. W.

14,15,&16 OWNERSHIP MAPS

CONVENTIONAL SIGNS

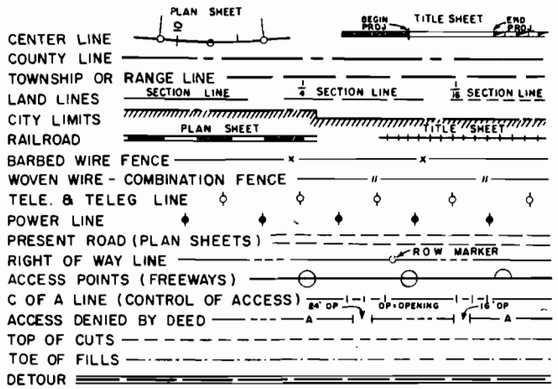

SCALES OF ORIGINAL DRAWINGS

ON PLAN, 1 IN. = 100 FT.

ON PROFILE, 1 IN. = 100 FT. HORIZONTAL; 1 IN. = 10 FT. VERTICAL

GRADE LINE ON PROFILE IS SHOWN AS GRADE OF FINISHED ROAD

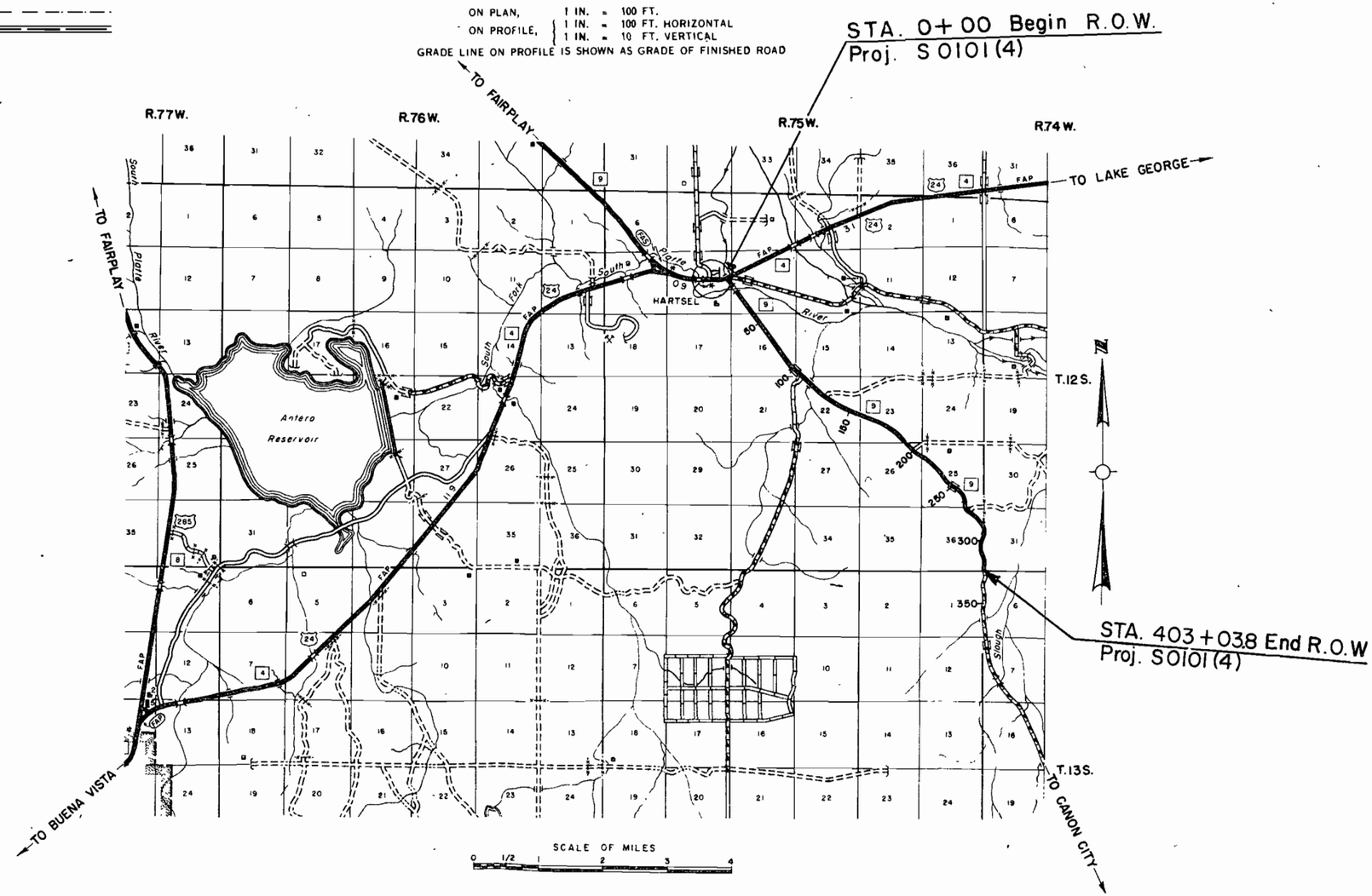

A.H.T.

R.O.W. TABULATION OF PROPERTIES IN PARK COUNTY S.H. No. 9 PROJ. S 0101 (4)

FEDERAL ROAD DIVISION NO.	DISTRICT	PROJECT NO.	SHEET NO.
9	COLORADO	S 0101(4)	2

RIGHT OF WAY HARTSEL-SOUTH

PARCEL NO.	OWNER	ADDRESS	LOCATION	AREA IN ACRES			PURCHASE DATA					REMARKS	NO.
				PARCEL	TO BE ACQUIRED	REMAINDER	LAND	IMPROV'M'TS	DAMAGE	MISC.	TOTAL		
			T 12S, R 75W									REVISIONS	
			6th P M										
1	Harry Locke	Hartsel, Colo	Block 11-South, Hyw 24	0 129	0 129								
2	Park County			0 547	0.547								
3	Harry Locke	Hartsel, Colo	Block 4	0 430	0.430								
4	Park County			0 082	0 082								
5	A T Mc Dannald, a k a Arthur Thomas Mc Dannald	(Estate)*	N 1/2 SE 1/4 Sec 8	7633	7633								
	Louise S Williams		SW 1/4 Sec 9										
	Christine Hall, aka Christine Mc Dannald Hall												
	E F Hall												
	G C Mc Dannald, a k a Cleaves Mc Dannald												
	Mildred Mc Dannald Holmes, aka Mildred Holmes												
	Betty Jo La Rue												
	R M Mc Dannald, aka Robert Morris Mc Dannald	Hartsel, Colo											
6	The State of Colorado	Denver, Colo,	Sec. 16 & NW1/4 SW1/4	11 577	11 577								
			Sec 15										
7	A T McDannald, aka Arthur Thomas Mc Dannald	(Estate)*	NE 1/4 SW 1/4 Sec 15	33418	33.418								
	Louise S Williams		SW 1/4 SW 1/4 Sec 15										
	Christine Hall, aka Christine Mc Dannald Hall		N 1/2 & SE 1/4 Sec. 22										
	E F. Hall		S 1/2 Sec. 23										
	G C Mc Dannald, aka Cleaves Mc Dannald		N 1/2 Sec. 26										
	Mildred Mc Dannald Holmes, aka Mildred Holmes												
	Betty Jo La Rue												
	R M. Mc Dannald, aka Robert Morris Mc Dannald	Hartsel, Colo											
8	The State of Colorado	Denver, Colo.	SE 1/4 SW 1/4 Sec. 15	0 044	0 044								
*	Co-executors are Jo Mc Dannald, Christine Mc Dannald Hall and Robert Morris Mc Dannald												

R.O.W. TABULATION OF PROPERTIES IN PARK COUNTY S.H. No. 9 PROJ. S 0101 (4)

FEDERAL ROAD DIVISION NO.	DISTRICT	PROJECT NO.	SHEET NO.
9	COLORADO	S 0101 (4)	2A

RIGHT OF WAY HARTSEL - SOUTH

PARCEL NO.	OWNER	ADDRESS	LOCATION	AREA IN ACRES			PURCHASE DATA					REMARKS	NO.
				PARCEL	TO BE ACQUIRED	REMAINDER	LAND	IMPROV'M'TS	DAMAGE	MISC.	TOTAL		
			T 12 S., R 75 W										
9	State of Colorado		SW 1/4 Sec 25	4673	4673								
10	A. T Mc Dannald, aka Arthur Thomas Mc Dannald	(Estate) *	SE 1/4 Sec 25	2963	2963								
	Louise S Williams												
	Christine Hall, aka Christine Mc Dannald Hall												
	E F Hall												
	G C. Mc Dannald, aka Cleaves Mc Dannald												
	Mildred Mc Dannald Holmes aka Mildred Holmes												
	Betty Jo La Rue												
	R. M. McDannald, aka Robert Morris Mc Dannald	Hartsel, Colorado											
11	State of Colorado		NE 1/4 & SE 1/4 Sec. 36	8 470	3 392								
			T 12 S, R 74 W										
12	A T Mc Dannald, aka Arthur Thomas Mc Dannald	(Estate)*	SW 1/4 Sec 31	4 588	4.588								
	Louise S Williams												
	Christine Hall, aka Christine Mc Dannald Hall												
	E F Hall												
	G C. Mc Dannald, aka Cleaves Mc Dannald												
	Mildred Mc Dannald Holmes, aka Mildred Holmes												
	Betty Jo La Rue												
	R M. Mc Dannald, aka Robert Morris Mc Dannald												
	*(Co-executors are Jo Mc Dannald, Christine Hall	and Robert Morris Mc Dannald)	T 13 S, R 74 W.										
13	Louise S Williams	Hartsel, Colo	W 1/2 Sec. 6 & NW 1/4 Sec. 7	18 386	18 386								
	E F Hall												
	Cleaves Mc Dannald												
	Mildred Mc Dannald Holmes												
	Frances Mc Dannald Stark												
	Betty Jo La Rue												
	Jo Mc Dannald												
	Christine Mc Dannald Hall												
	Robert Morris Mc Dannald												

REVISIONS		
10-26-64	Added Parcel 13	MC

FED ROAD REG NO	DIVISION	PROJ. NO.	SHEET NO	TOTAL SHEETS
9	COLO.	S 0101 (4)	3	

RIGHT OF WAY HARTSEL-SOUTH

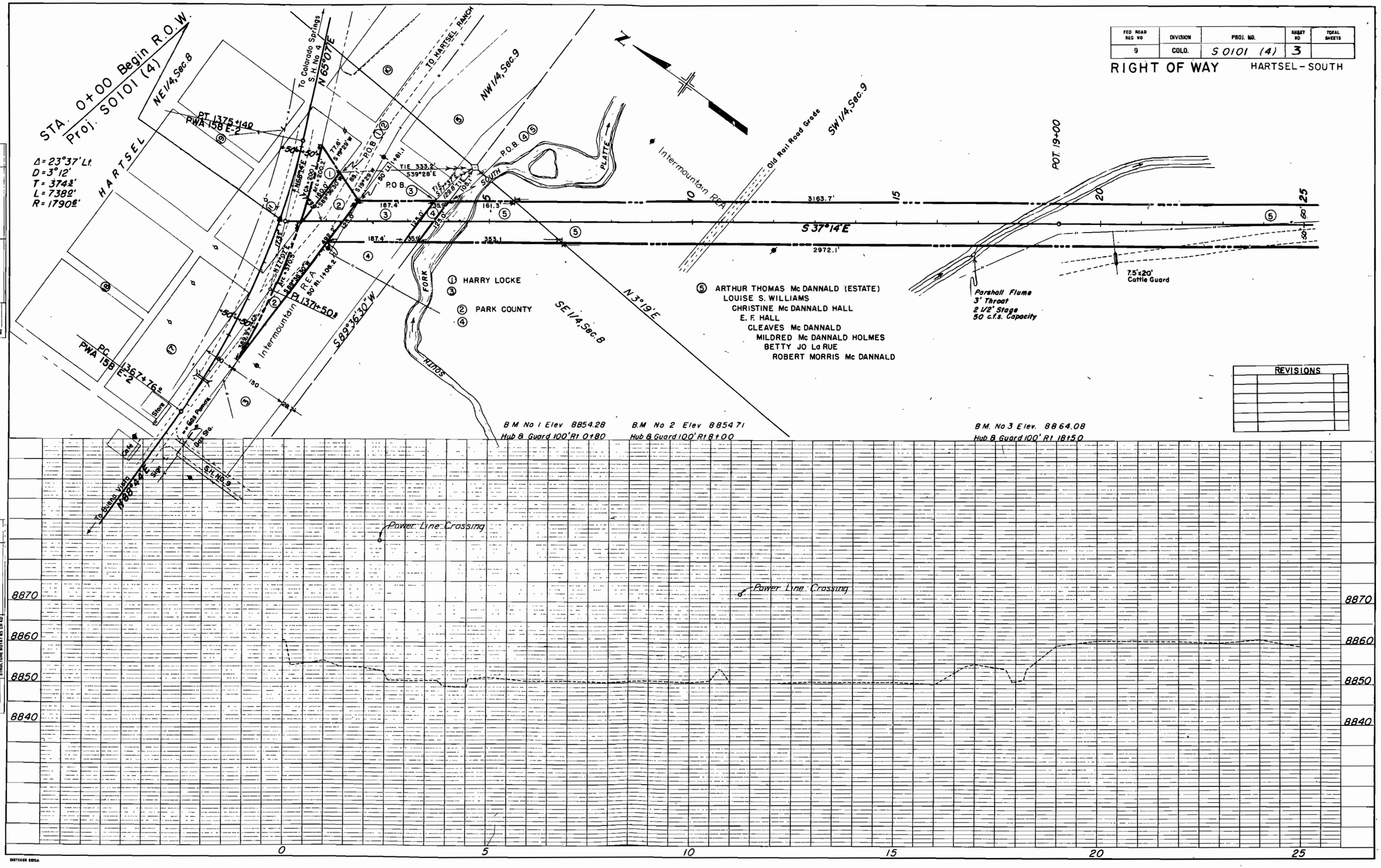

REVISIONS

PLAN: SURVEYED, PLOTTED, NOTE BOOK, ALIGNMENT CHECKED, RT OF WAY CHECKED, NO.

PROFILE: SURVEYED, PLOTTED, GRADES CHECKED, B.M.'S NOTED, STRUCTURE DATA TKS OK'D, NOTE BOOK, NO.

DATE, BY

DIETZGEN EDICA

COLORADO DEPARTMENT OF HIGHWAYS
FORM C D H 134
1958

FED ROAD REG. NO	DIVISION	PROJ. NO.	SHEET NO	TOTAL SHEETS
9	COLO.	S 0101 (4)	4	

RIGHT OF WAY

HARTSEL - SOUTH

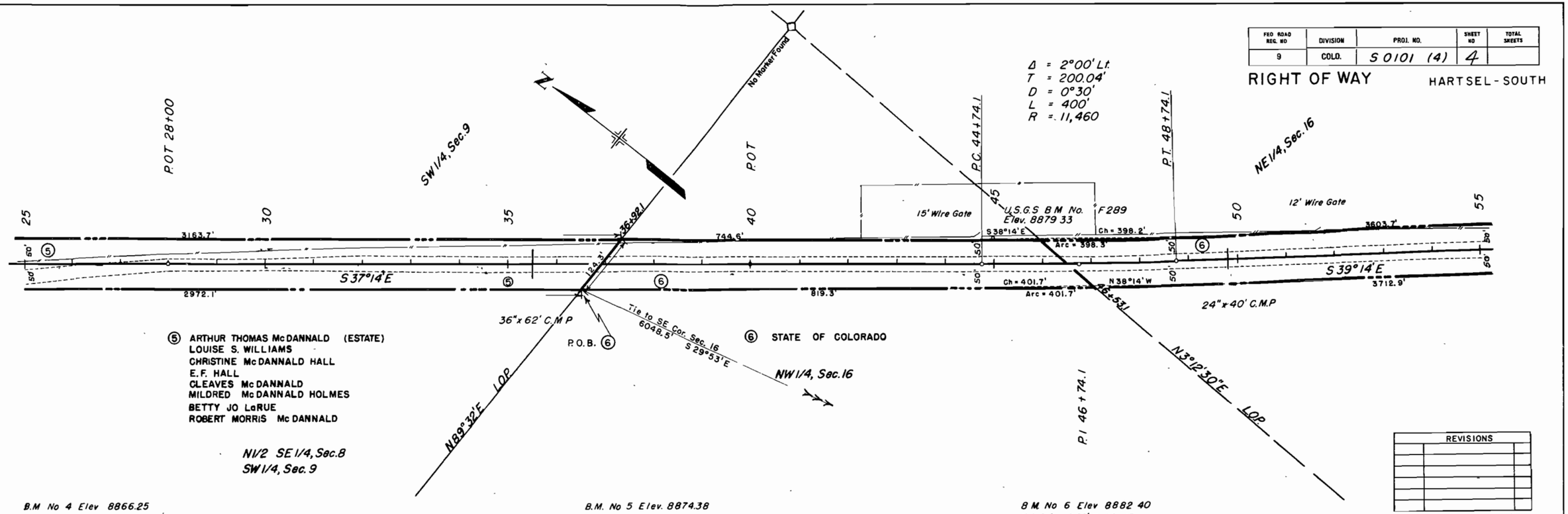

REVISIONS	

PLAN
SCALE 1" = 50'
NOTE BOOK
NO.
SURVEYED
PLOTTED
ALIGNMENT CHECKED
RT. OF WAY CHECKED
BY
DATE

PROFILE
SCALE V. 1" = 10' H. 1" = 50'
NOTE BOOK
NO.
SURVEYED
PLOTTED
GRADES CHECKED
B.M.'s NOTED
STRUCTURE NOTATIONS CHKD.
BY
DATE

DIETZGEN 8X8CA

FED ROAD REG NO	DIVISION	PROJ NO	SHEET NO	TOTAL SHEETS
9	COLO.	S 0101 (4)	5	

RIGHT OF WAY HARTSEL-SOUTH

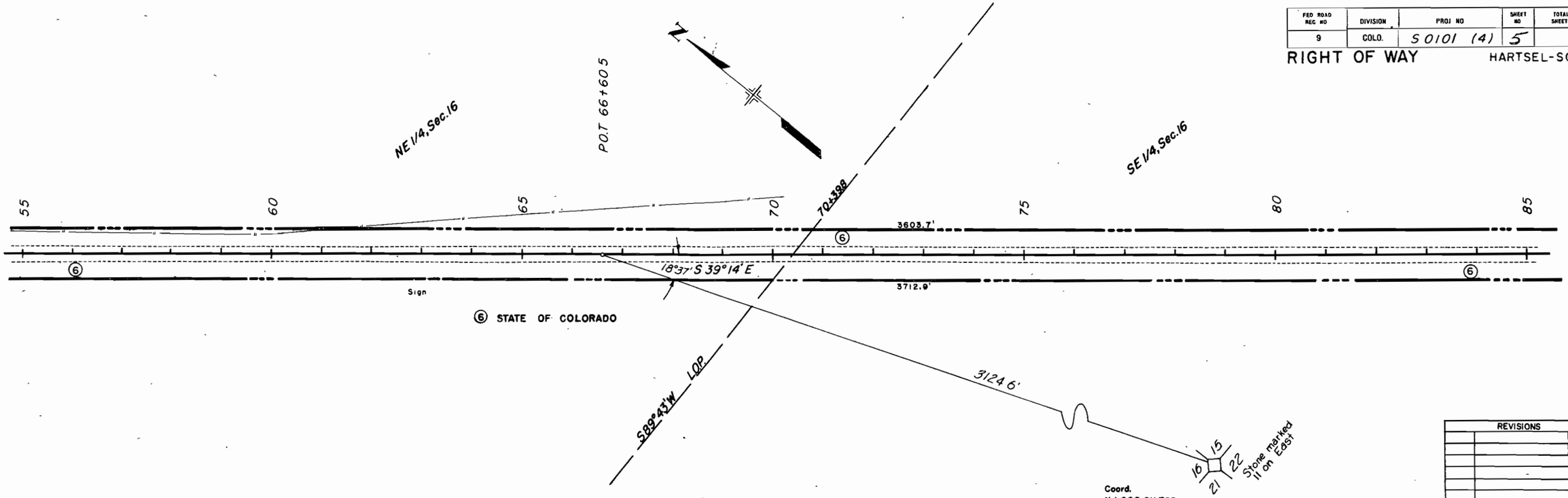

REVISIONS		

B.M. No 7, Elev 8884.88
Hub & Guard 100' Rt 55+00

B.M. No 8, Elev 8887.61
Hub & Guard 100' Rt 68+10

B.M. No 9, Elev 8874.23
Hub & Guard 120' Rt 73+50

B.M. No 10, Elev 8852.04
Hub & Guard 110' Rt 80+85

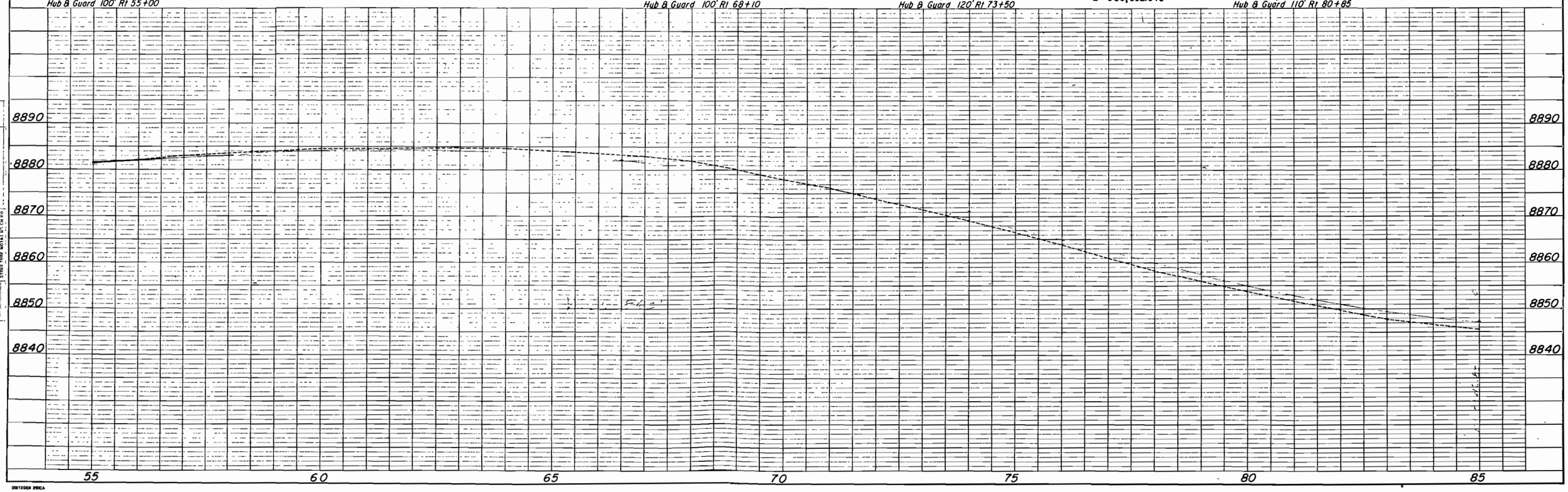

PLAN
NOTE BOOK
NO
SURVEYED
PLOTTED
ALIGNMENT CHECKED
RT OF WAY CHECKED
BY
DATE

PROFILE
NOTE BOOK
NO
SURVEYED
PLOTTED
GRADES CHECKED
FT IN = INTER
STRUCTURE NOTES ACCEPTED
BY
DATE

DIETZGEN 2103CA

FED ROAD REG NO	DIVISION	PROJ NO.	SHEET NO	TOTAL SHEETS
9	COLO.	S 0101 (4)	6	

RIGHT OF WAY
HARTSEL-SOUTH

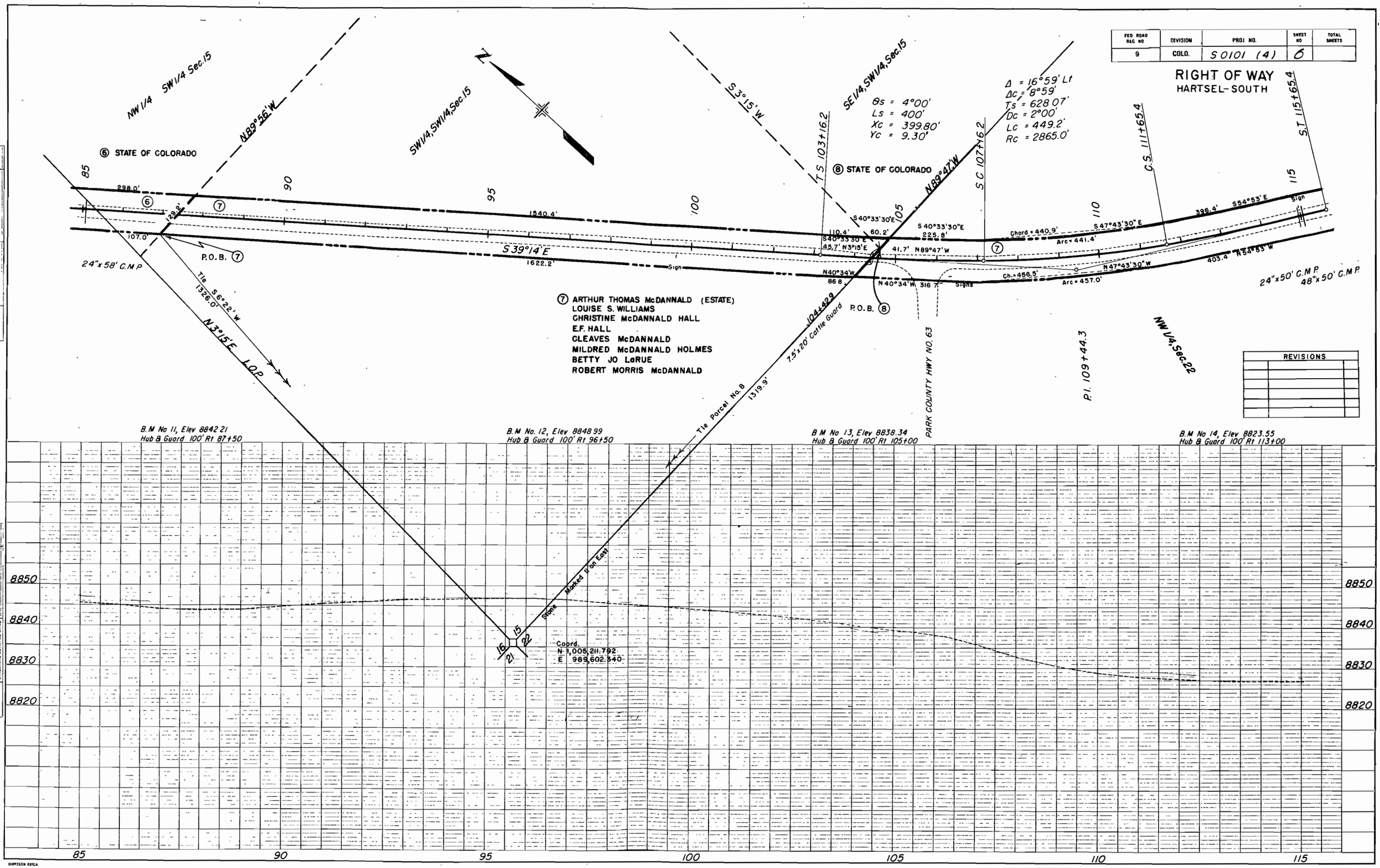

REVISIONS		

PLAN	DATE	BY
SURVEYED		
DRAWN		
REVISED		

COLORADO DEPARTMENT OF HIGHWAYS
Form C D H 134
Jan 1956

FED ROAD REG NO	DIVISION	PROJ. NO.	SHEET NO	TOTAL SHEETS
9	COLO	S 0101 (4)	7	

RIGHT OF WAY

HARTSEL-SOUTH

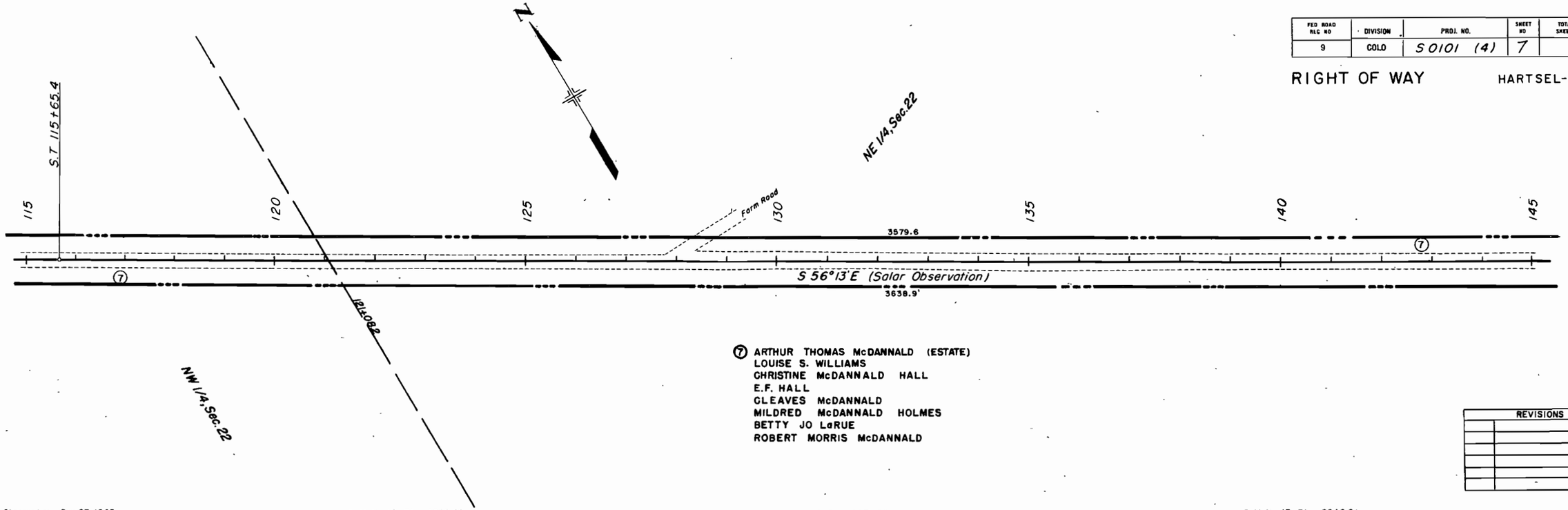

REVISIONS		

PLAN		BY	DATE
NO	SURVEYED PLOTTED ALIGNMENT UNLEASED RT. OF WAY CHECKED		

PROFILE		BY	DATE
NO	SURVEYED PLOTTED UNLEASED STRUCTURE NOTATIONS ON RD		

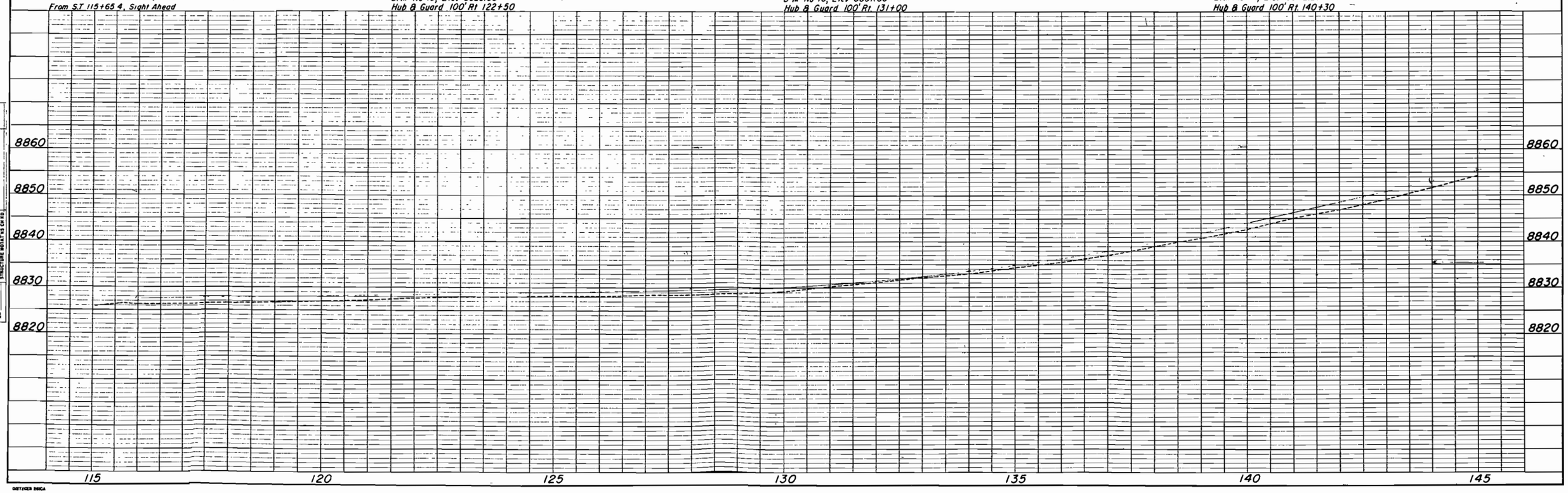

DETWILER 8000CA

FED. ROAD REG. NO	DIVISION	PROJ. NO.	SHEET NO	TOTAL SHEETS
9	COLO.	S 0101 (4)	8	

RIGHT OF WAY
HARTSEL SOUTH

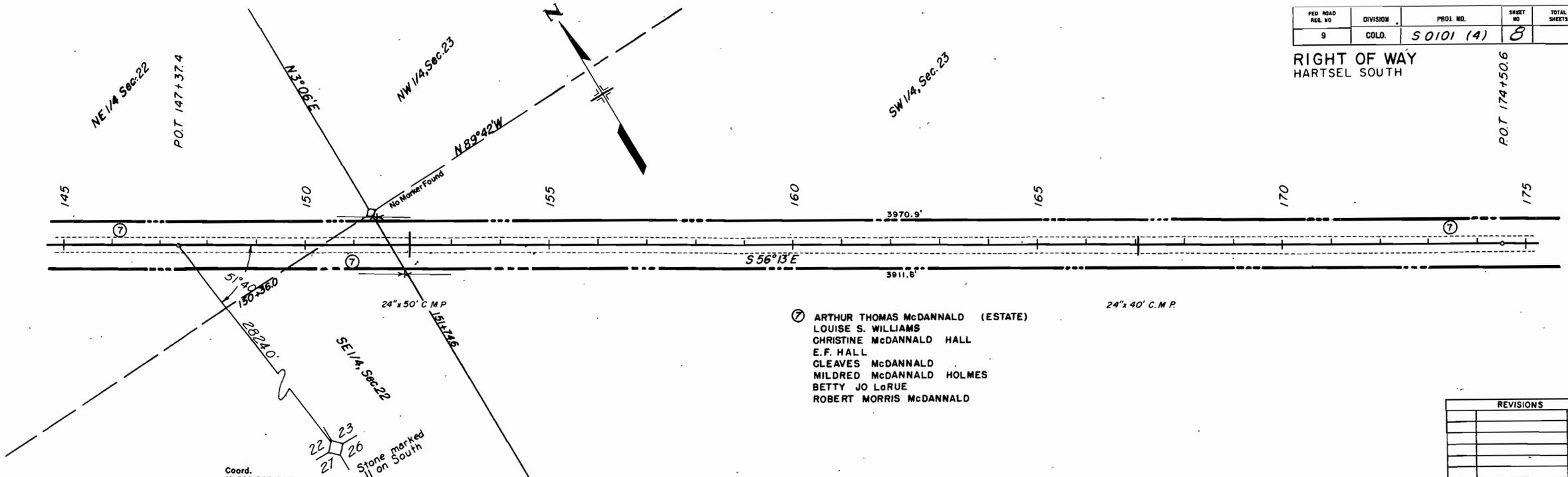

REVISIONS		

B.M. No 18, Elev 8855.81
Hub & Guard 100' Rt 146+00

B.M. No 19, Elev 8865.42
Hub & Guard 100' Rt 153+00

B.M. No 20, Elev 8891.57
Hub & Guard 100' Rt 163+25

B.M. No. 21, Elev 8903.29
Hub & Guard 100' Rt 170+50

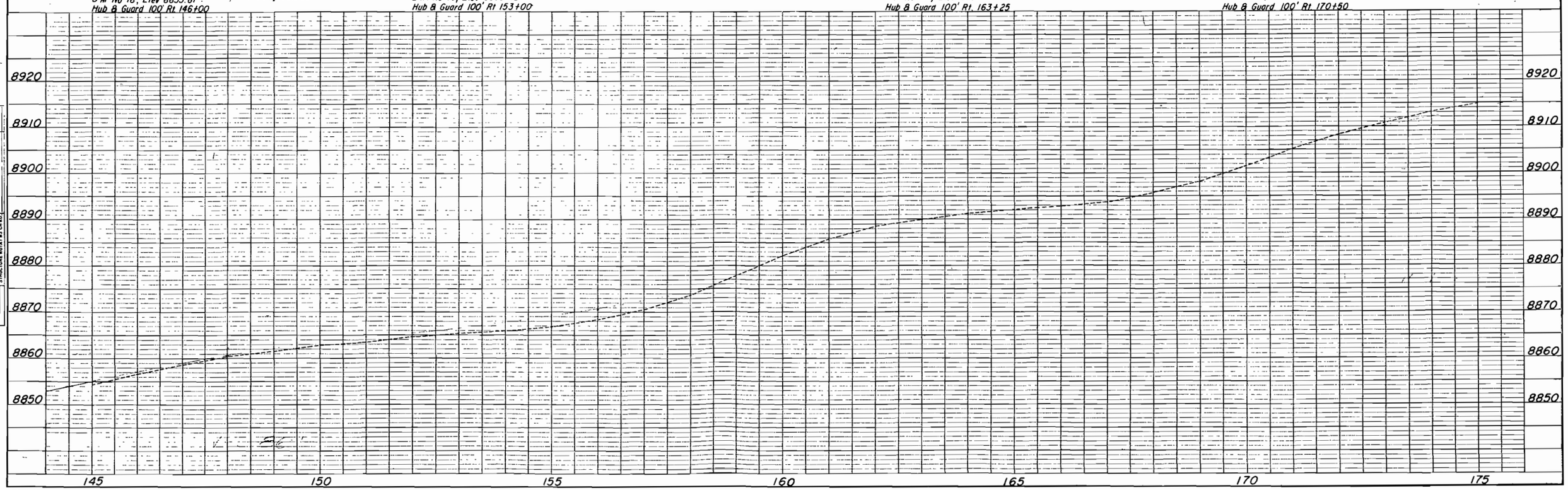

DATE	BY	

RIGHT OF WAY
HARTSEL-SOUTH

FED ROAD REG. NO	DIVISION	PROJ NO.	SHEET NO	TOTAL SHEETS
9	COLO.	S 0101 (4)	9	

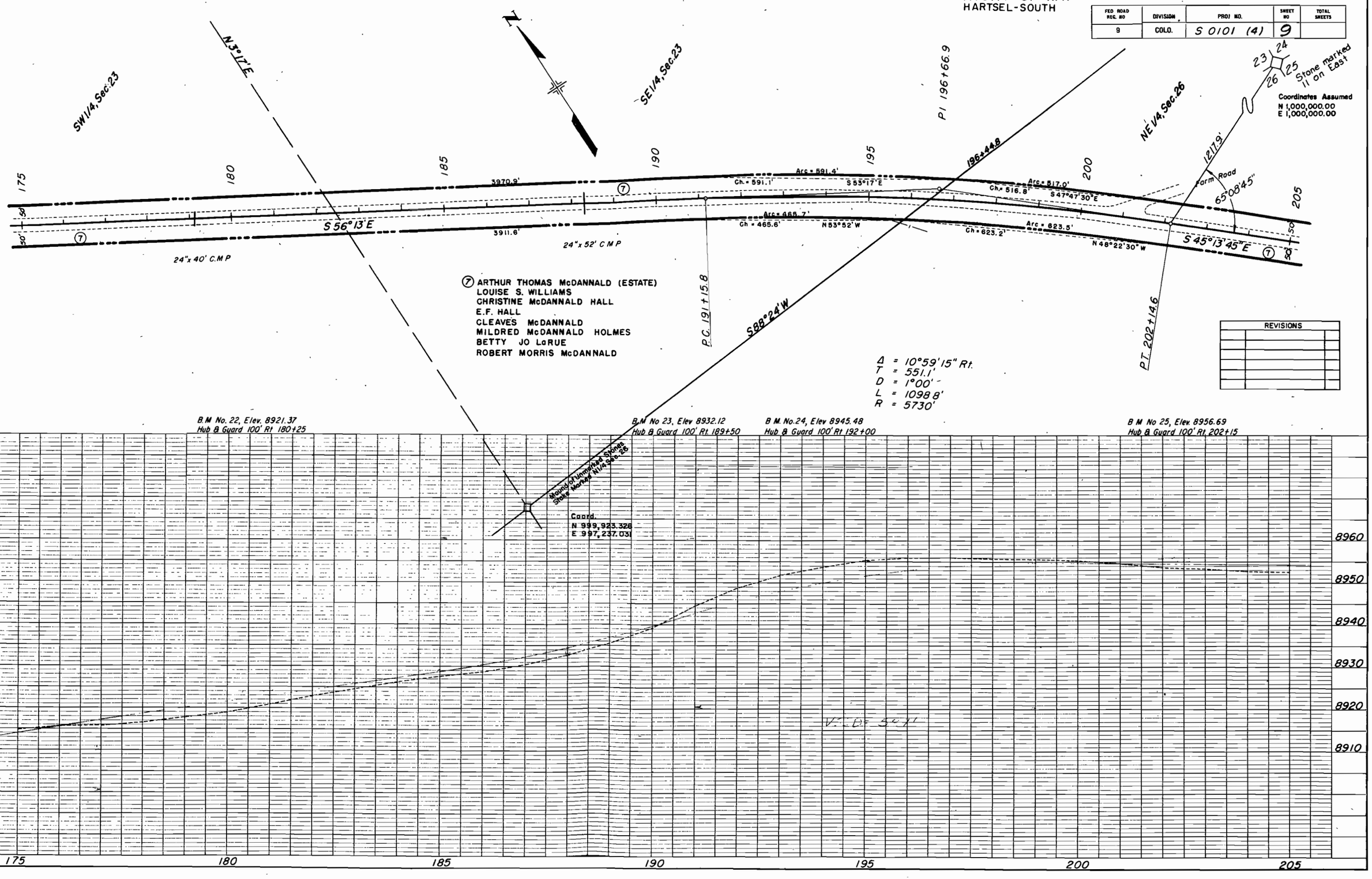

REVISIONS

PLAN
SURVEYED
PLOTTED
NOTE BOOK
NOTE BOOK
RIGHT OF WAY CALCULATED
RT. OF WAY CHECKED
NO
BY
DATE

PROFILE
SURVEYED
PLOTTED
NOTE BOOK
GRADES CHECKED
B.M.'s NOTED
STRUCTURE NOTATIONS CHECKED
NO
BY
DATE

DIETZGEN DESCA

FED ROAD REG. NO	DIVISION	PROJ. NO	SHEET NO	TOTAL SHEETS
9	COLO.	S 0101 (4)	10	

RIGHT OF WAY

HARTSEL - SOUTH

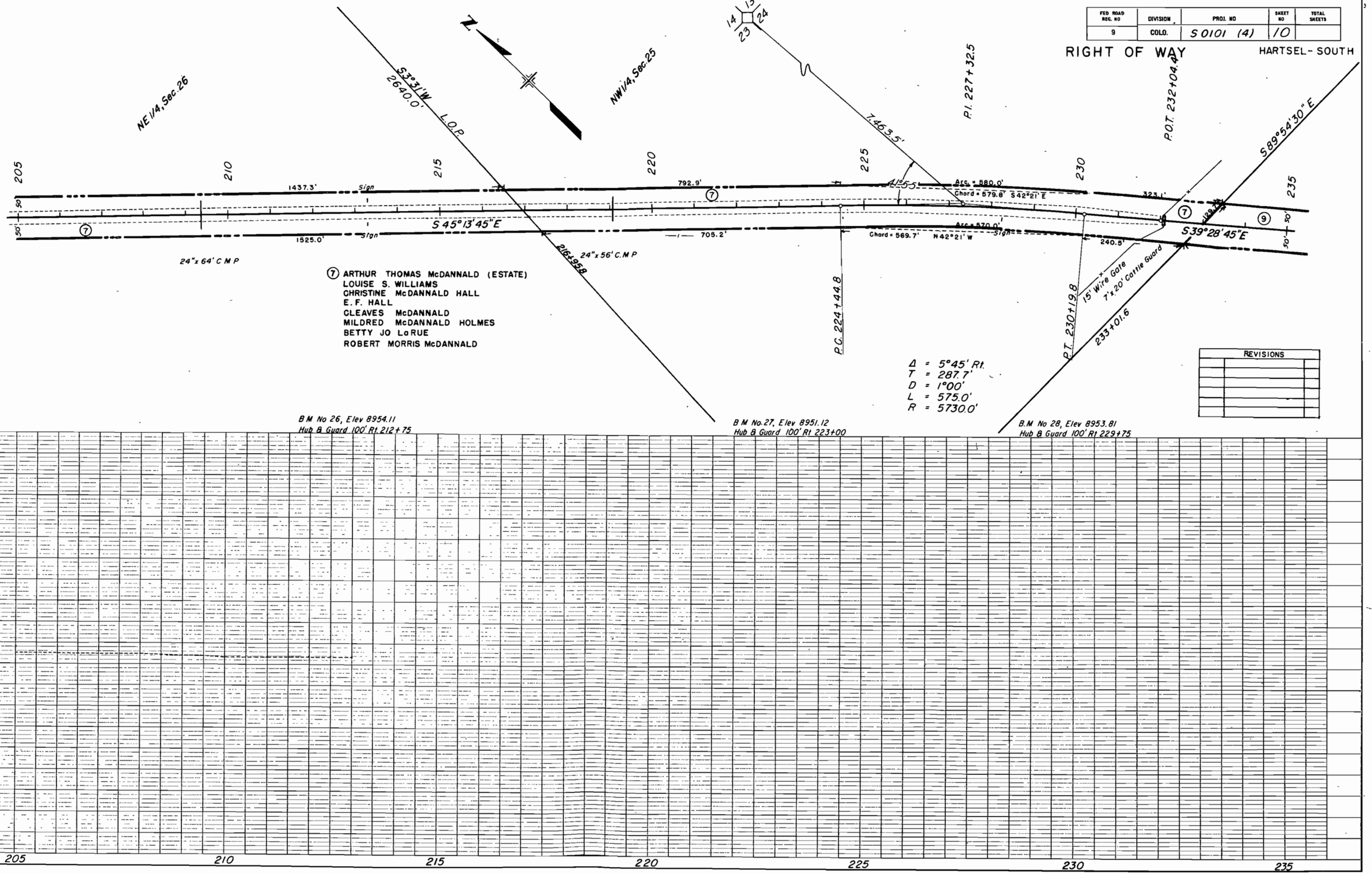

7 ARTHUR THOMAS McDANNALD (ESTATE)
LOUISE S. WILLIAMS
CHRISTINE McDANNALD HALL
E. F. HALL
CLEAVES McDANNALD
MILDRED McDANNALD HOLMES
BETTY JO LaRUE
ROBERT MORRIS McDANNALD

REVISIONS		

PLAN
SURVEYED
PLOTTED
ALIGNMENT CHECKED
RIGHT OF WAY CHECKED
NOTE BOOK
NO

PROFILE
SURVEYED
PLOTTED
GRADES CHECKED
B.M.'S NOTED
STRUCTURE NOTAT NS CH ED.
NOTE BOOK
NO

DATE

DIETZGEN 1000CA

PROJ NO	SHEET NO	TOTAL SHEETS
S0101(4)	11	

RIGHT OF WAY

HARTSEL SOUTH

SE 1/4, Sec. 25

REVISIONS

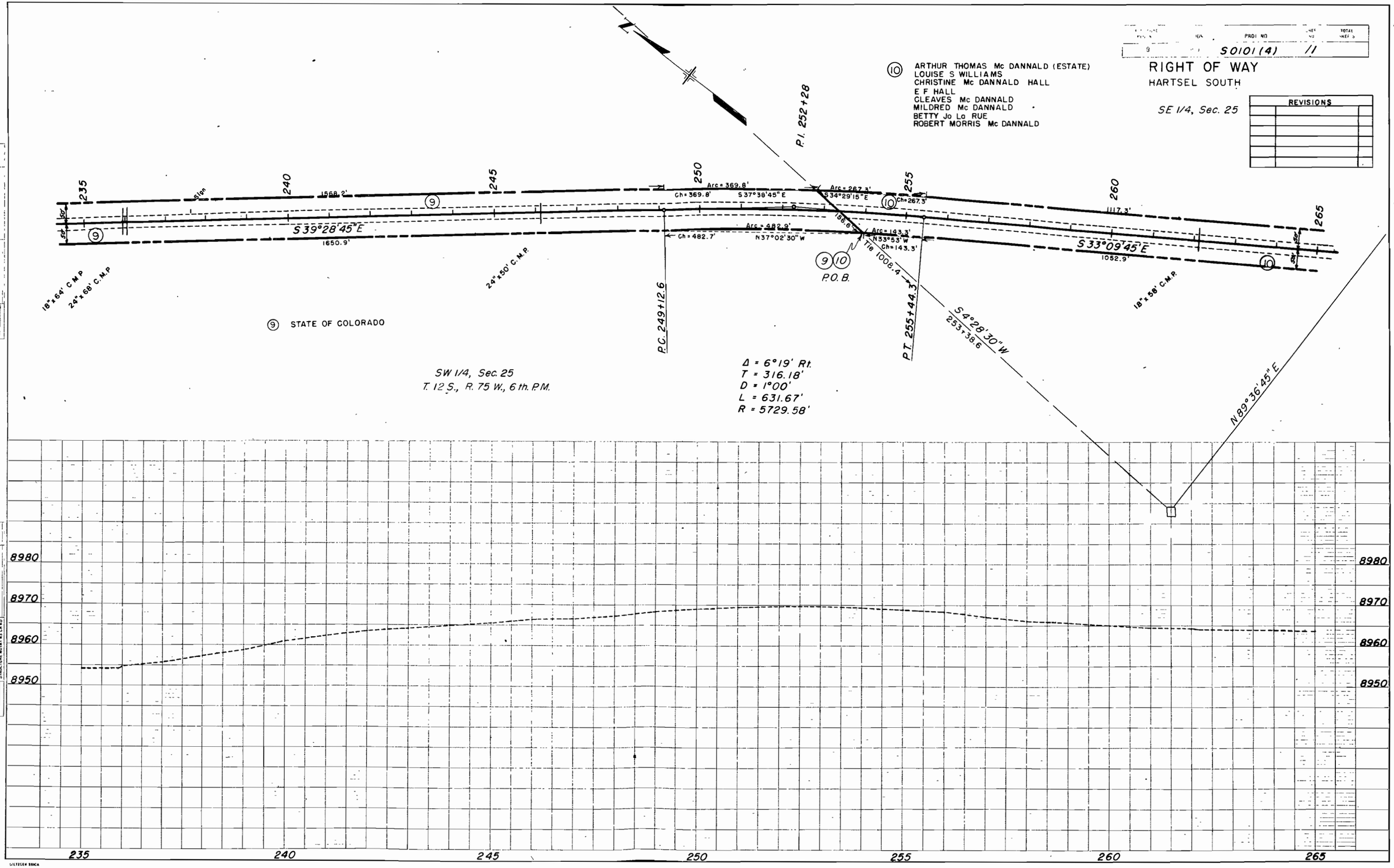

PLAN — SUBMITTED — PLOTTED — ALIGNMENT CHECKED — RT OF WAY CHECKED — NOTE BOOK — NO — DATE

PROFILE — SUBMITTED — PLOTTED — GRADES CHECKED — BY — STRUCTURE NOTAT NS CH RD — NOTE BOOK — NO — DATE

WITZGER 2004

FED ROAD REG NO	DIVISION	PROJ NO	SHEET NO	TOTAL SHEETS
9	COLO	S 0101 (4)	12	

REVISIONS

RIGHT OF WAY
HARTSEL SOUTH

T.12S., R.74W.
T.12S., R.75W.

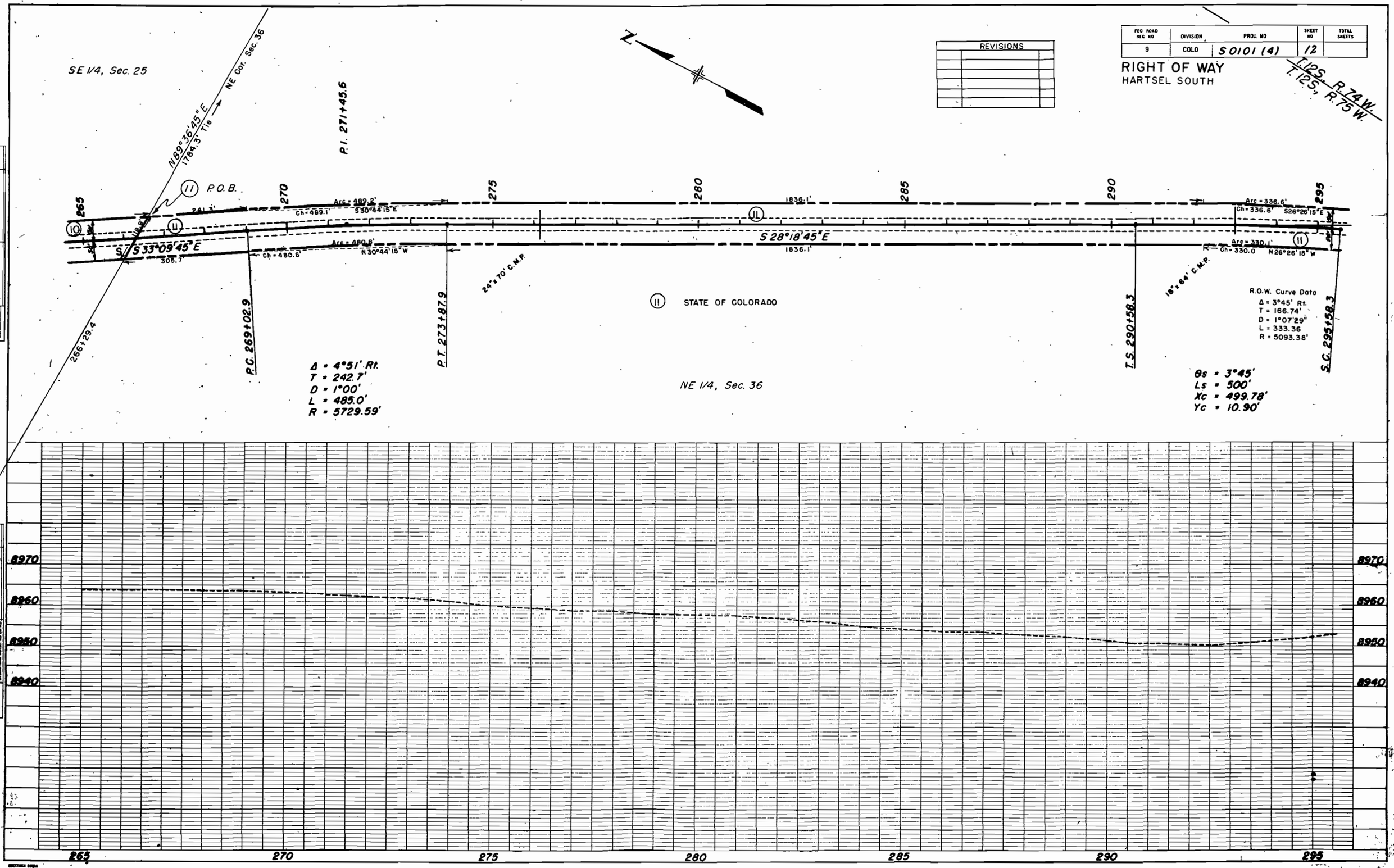

FED. ROAD REG. NO.	DIVISION	PROJ. NO.	SHEET NO.	TOTAL SHEETS
9	COLO.	S0101 (4)	13	

RIGHT OF WAY
HARTSEL SOUTH

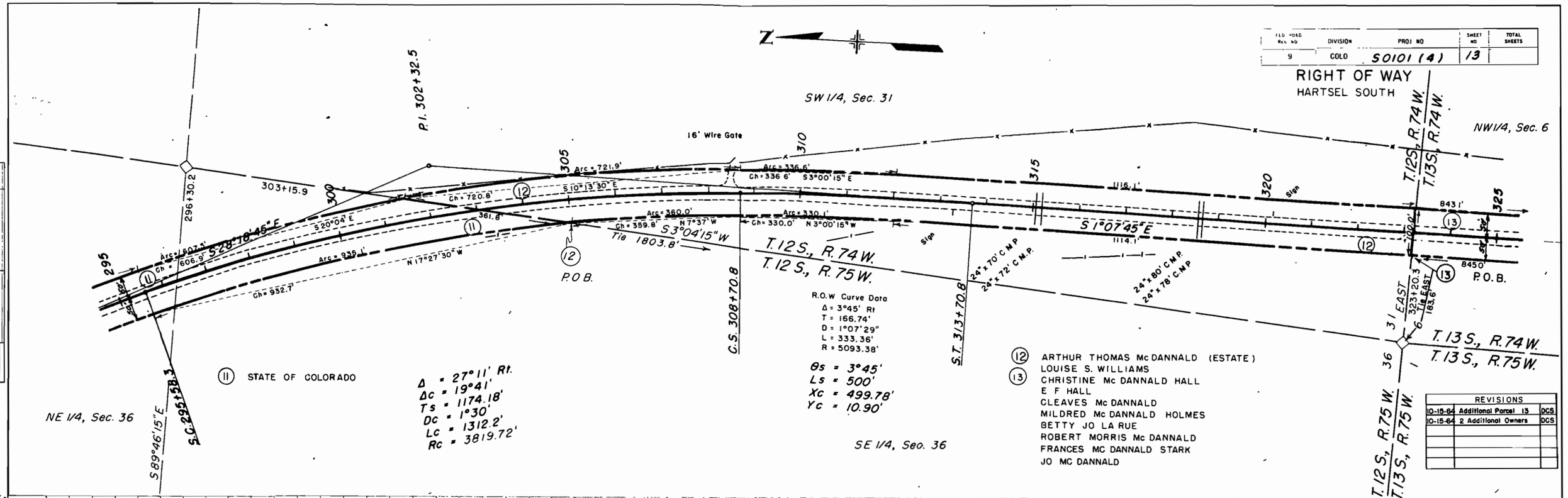

(11) STATE OF COLORADO

$\Delta = 27°11'$ Rt.
$\Delta c = 19°41'$
$Ts = 1174.18'$
$Dc = 1°30'$
$Lc = 1312.2'$
$Rc = 3819.72'$

R.O.W Curve Data
$\Delta = 3°45'$ Rt
$T = 166.74'$
$D = 1°07'29''$
$L = 333.36'$
$R = 5093.38'$

$\theta s = 3°45'$
$Ls = 500'$
$Xc = 499.78'$
$Yc = 10.90'$

(12) ARTHUR THOMAS Mc DANNALD (ESTATE)
LOUISE S. WILLIAMS
(13) CHRISTINE Mc DANNALD HALL
E F HALL
CLEAVES Mc DANNALD
MILDRED Mc DANNALD HOLMES
BETTY JO LA RUE
ROBERT MORRIS Mc DANNALD
FRANCES MC DANNALD STARK
JO MC DANNALD

REVISIONS		
10-15-64	Additional Parcel 13	DCS
10-15-64	2 Additional Owners	DCS

PLAN
SURVEYED
PLOTTED
NOTE BOOK
ALIGNMENT CHECKED
RT. OF WAY CHECKED
NO.
BY
DATE

PROFILE
SURVEYED
PLOTTED
NOTE BOOK
GRADES CHECKED
8 x 8 NOTED
STRUCTURE NOTES (SH. NO.)
NO.
BY
DATE

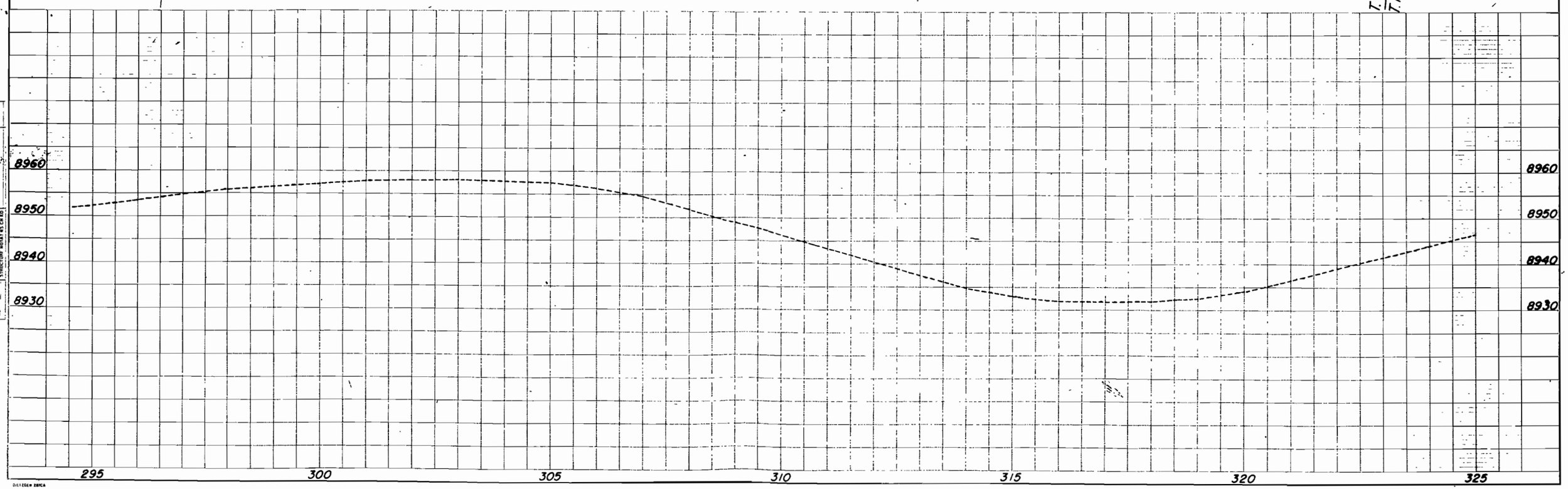

FED ROAD REG NO	DIVISION	PROJ NO	SHEET NO	TOTAL SHEETS
9	COLO	S0101(4)	13A	

RIGHT OF WAY
HARTSEL-SOUTH

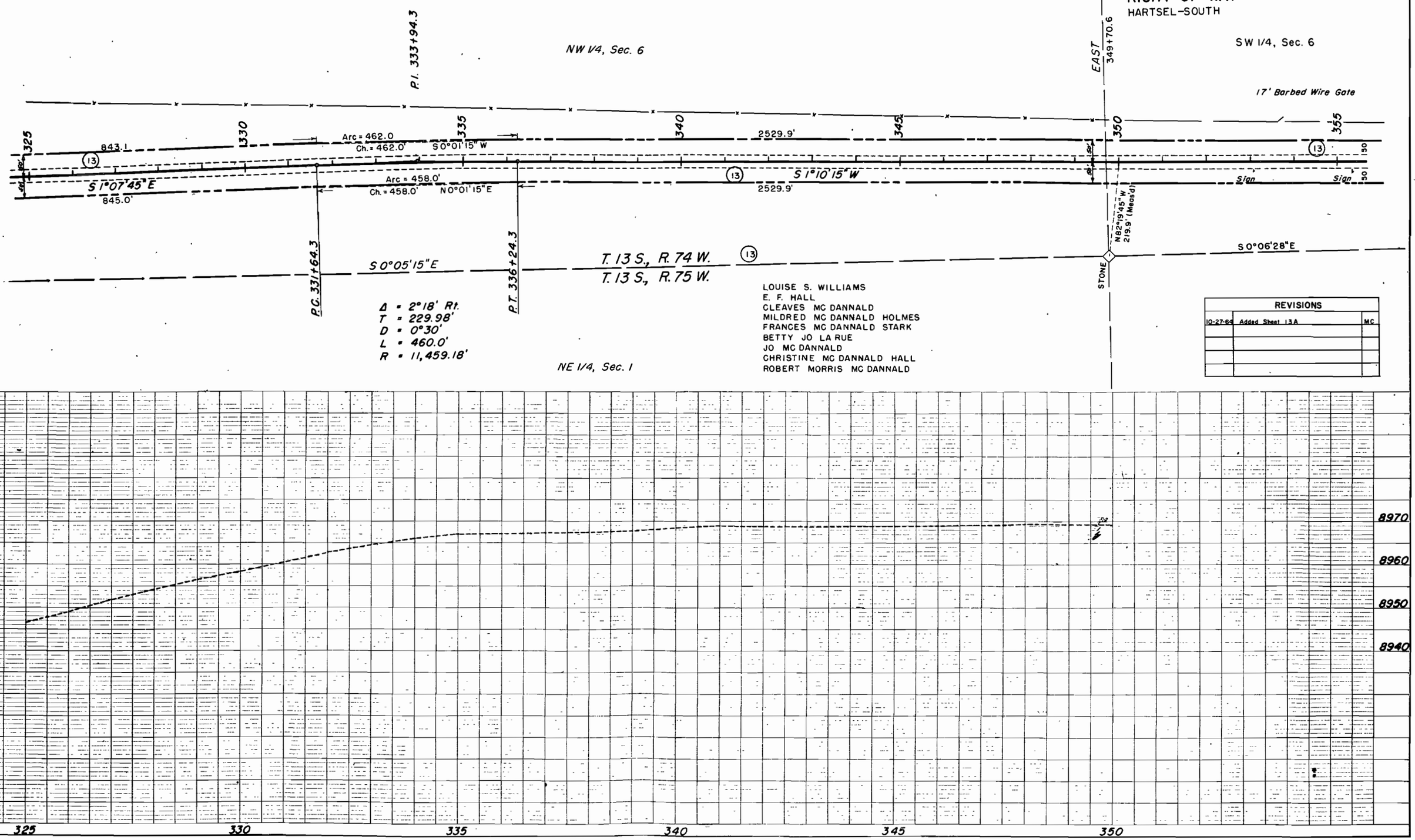

REVISIONS		
10-27-64	Added Sheet 13A	MC

S0101(4) 13 B

RIGHT OF WAY
HARTSEL-SOUTH

REVISIONS		
10-27-64	Added Sheet 13 B	MC

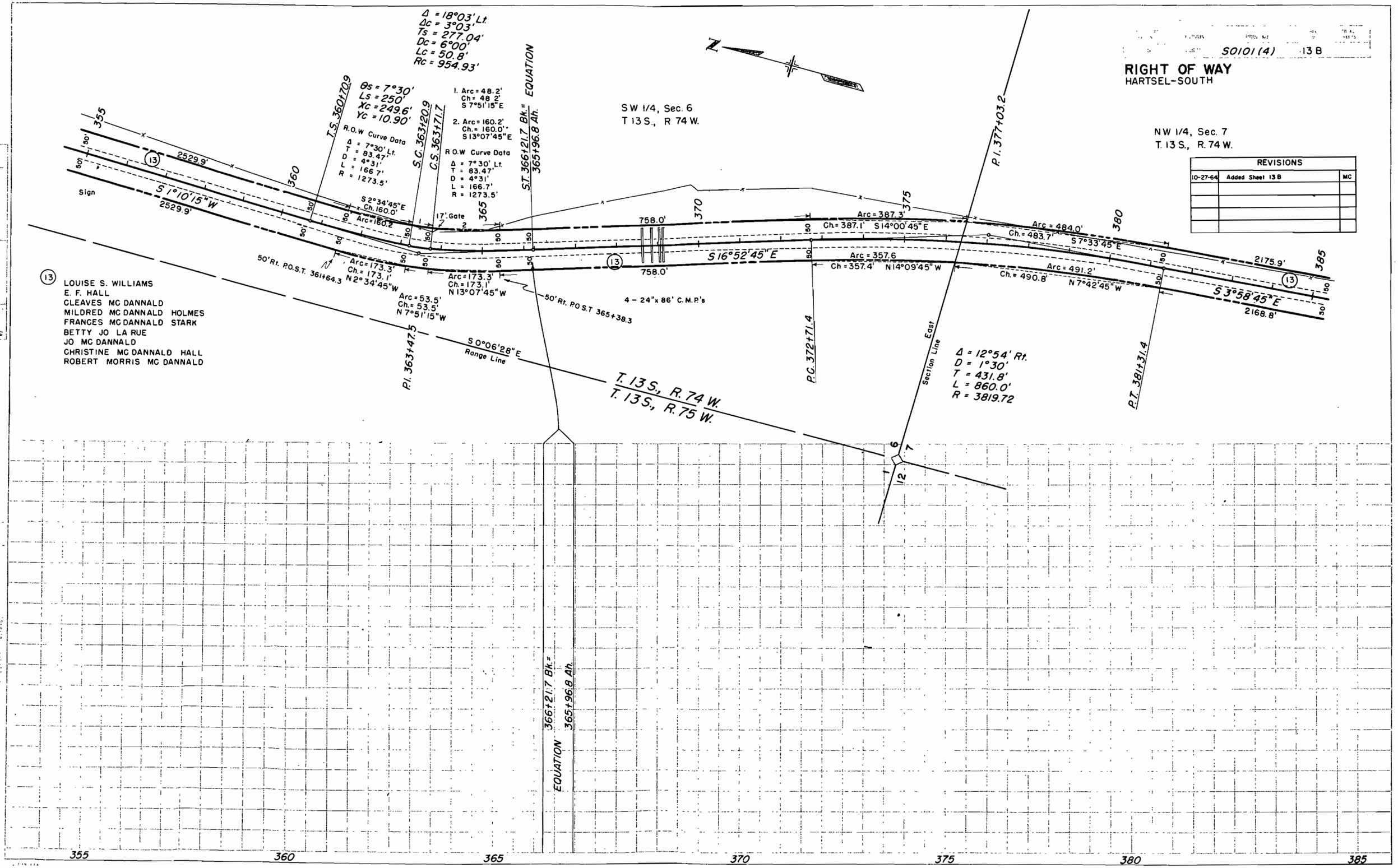

FED ROAD REG NO	DIVISION	PROJ NO	SHEET NO	TOTAL SHEETS
9	COLO	S0101(4)	13C	

RIGHT OF WAY
HARTSEL-SOUTH

REVISIONS		
10-27-64	Added Sheet 13C	MC

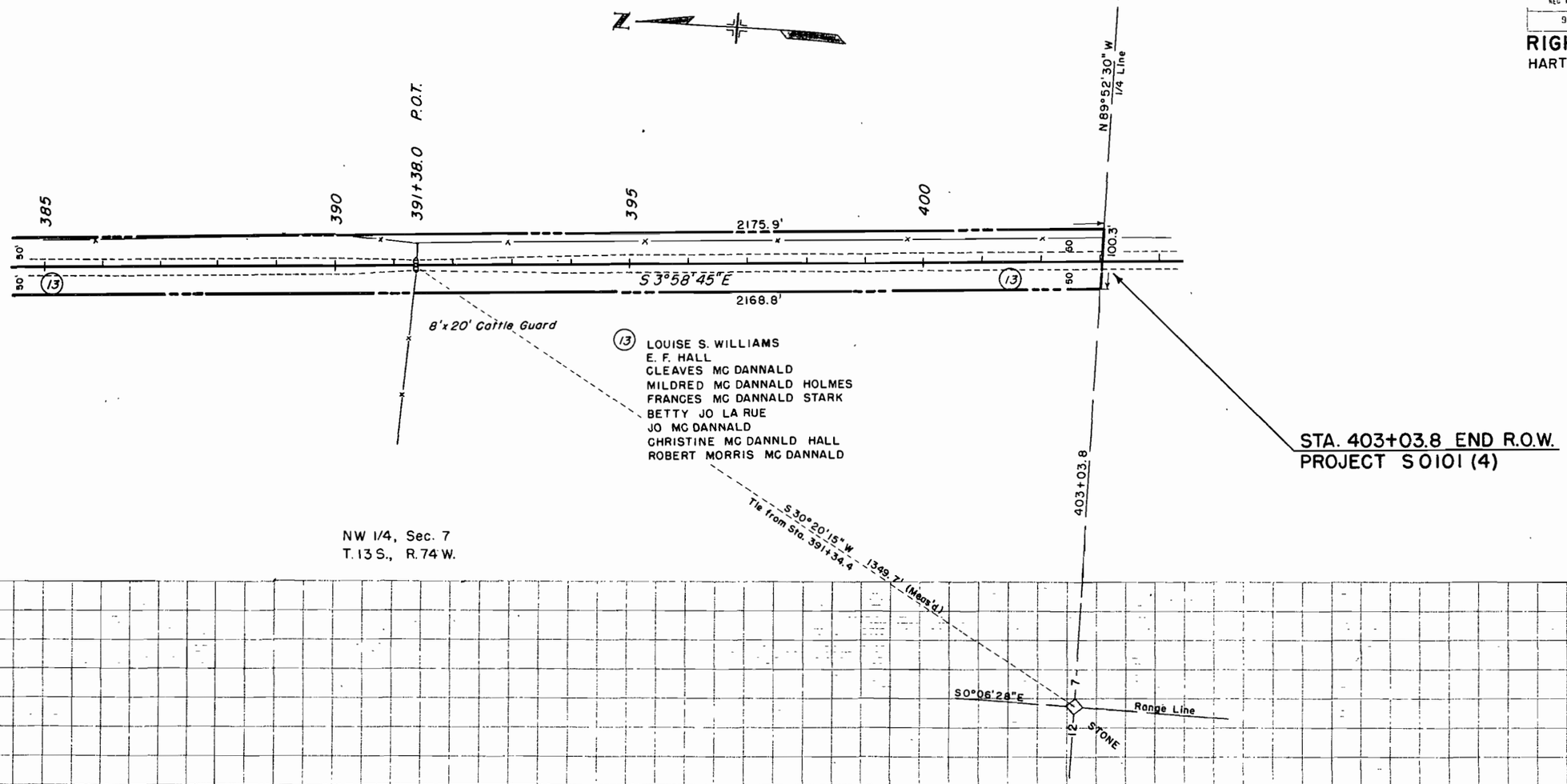

FED. ROAD REG. NO.	DIVISION	PROJECT NO.	SHEET NO.	TOTALS SHEETS
9	COLO.	S0101 (4)	14	

OWNERSHIP MAP
PLAT

OF PART OF T 12 S., R. 75 W., OF THE 6th P.M. SHOWING CLAIMANTS WITH REGUARD TO RIGHT OF WAY FOR PROJECT S0101(4)

ORIGINAL SCALE. 1" = 400'

RIGHT OF WAY

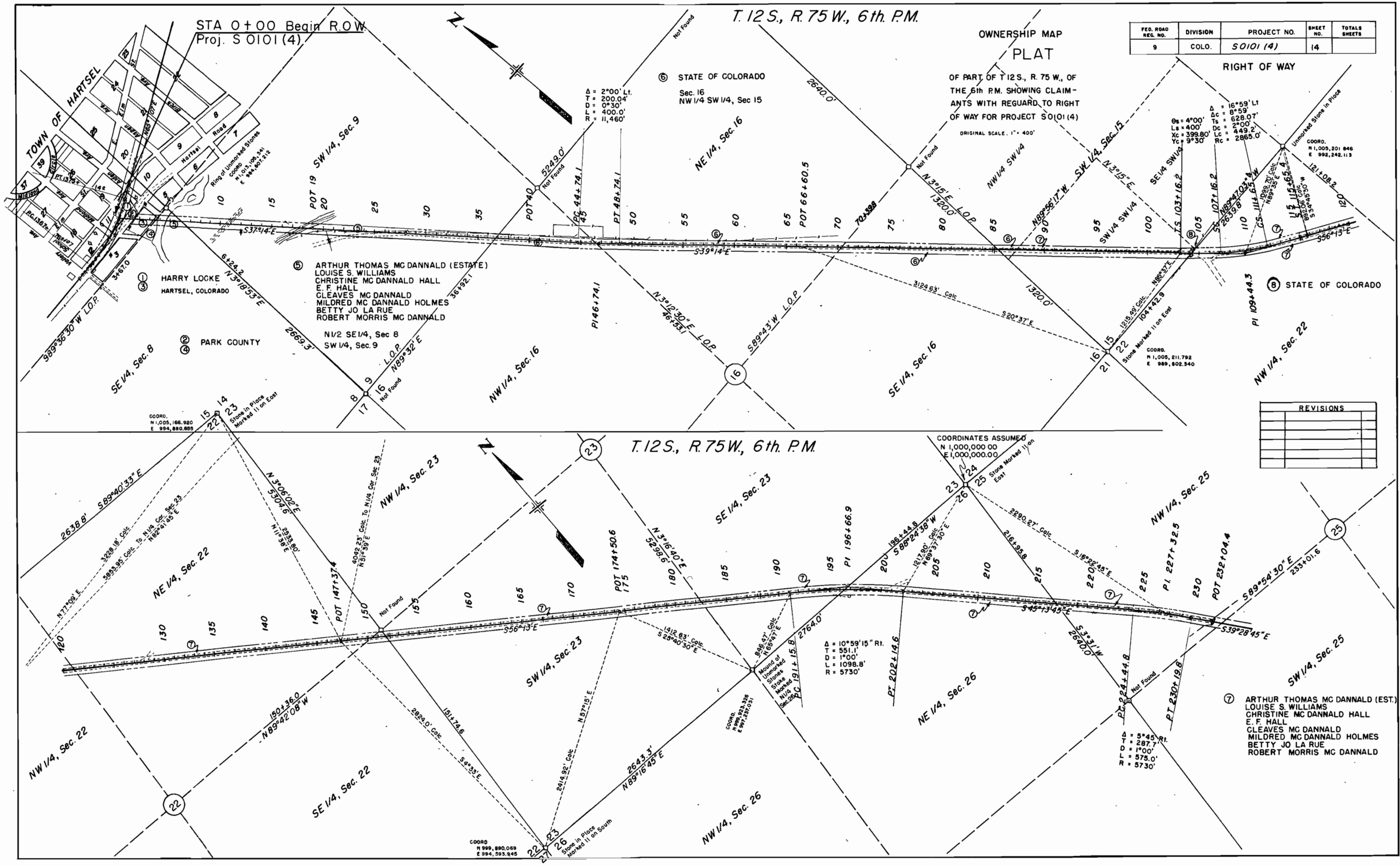

FED ROAD REG No	DIVISION	PROJ. NO	SHEET NO	TOTAL SHEETS
9	COLO	S 0101 (4)	15	

RIGHT OF WAY

HARTSEL SOUTH

OWNERSHIP MAP

PLAT

OF PART OF T 12 S., R. 75 W., OF THE 6th P.M SHOWING CLAIMANTS WITH REGARD TO RIGHT OF WAY FOR PROJECT S 0101 (4)

ORIGINAL SCALE 1" = 400'

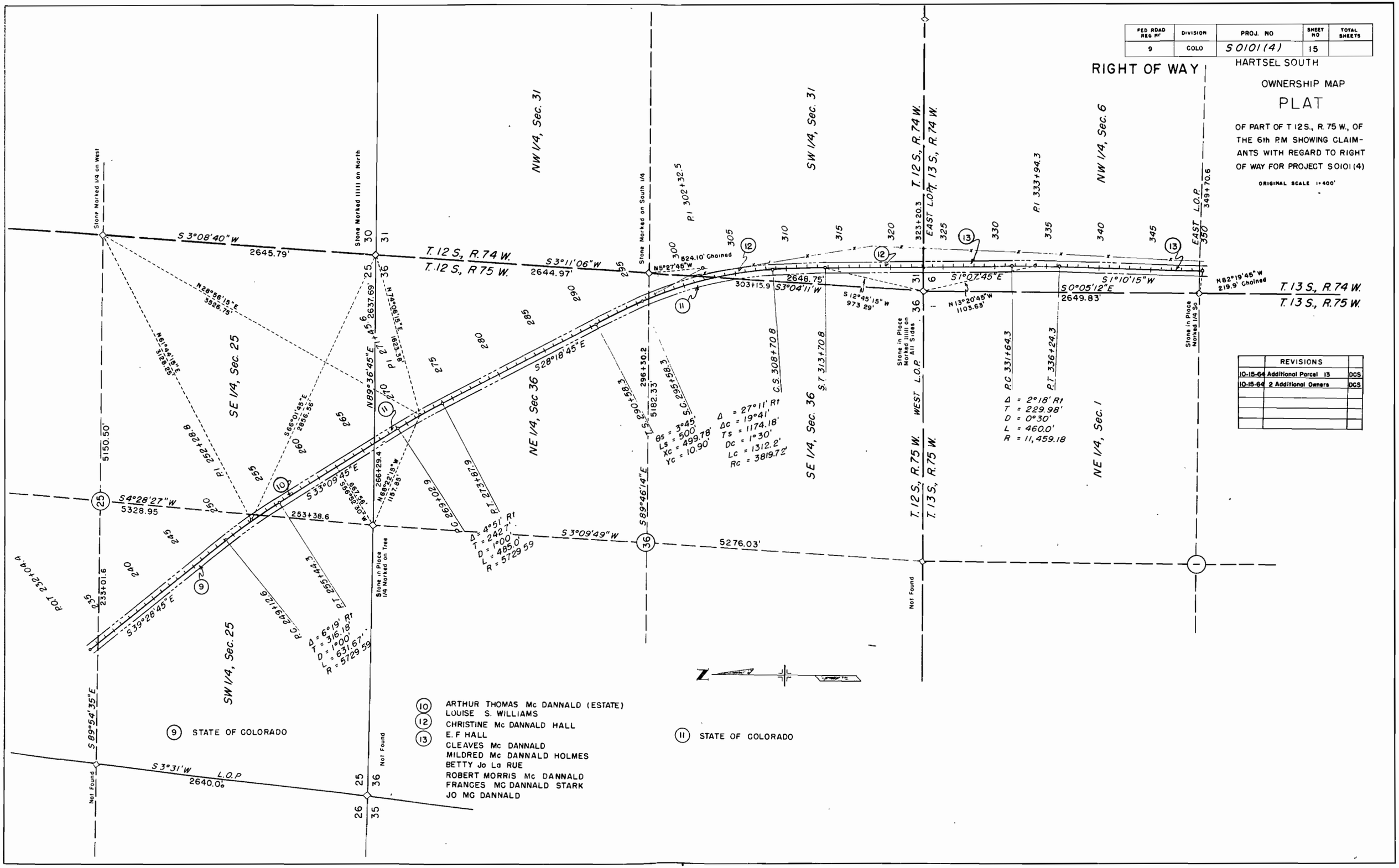

REVISIONS		
10-15-64	Additional Parcel 13	DCS
10-15-64	2 Additional Owners	DCS

FEDERAL ROAD REGION NO	DISTRICT	PROJ NO.	SHEET NO	TOTAL SHEETS
9	COLORADO	S 0101 (4)	16	

OWNERSHIP MAP

PLAT

OF PART OF T. 13 S., R. 74 W., OF THE 6th. P.M. SHOWING CLAIMANTS WITH REGARD TO RIGHT OF WAY FOR PROJECT S0101(4)

ORIGINAL SCALE 1"=400'

REVISIONS		
10-27-64	Added Sheet 16	MC

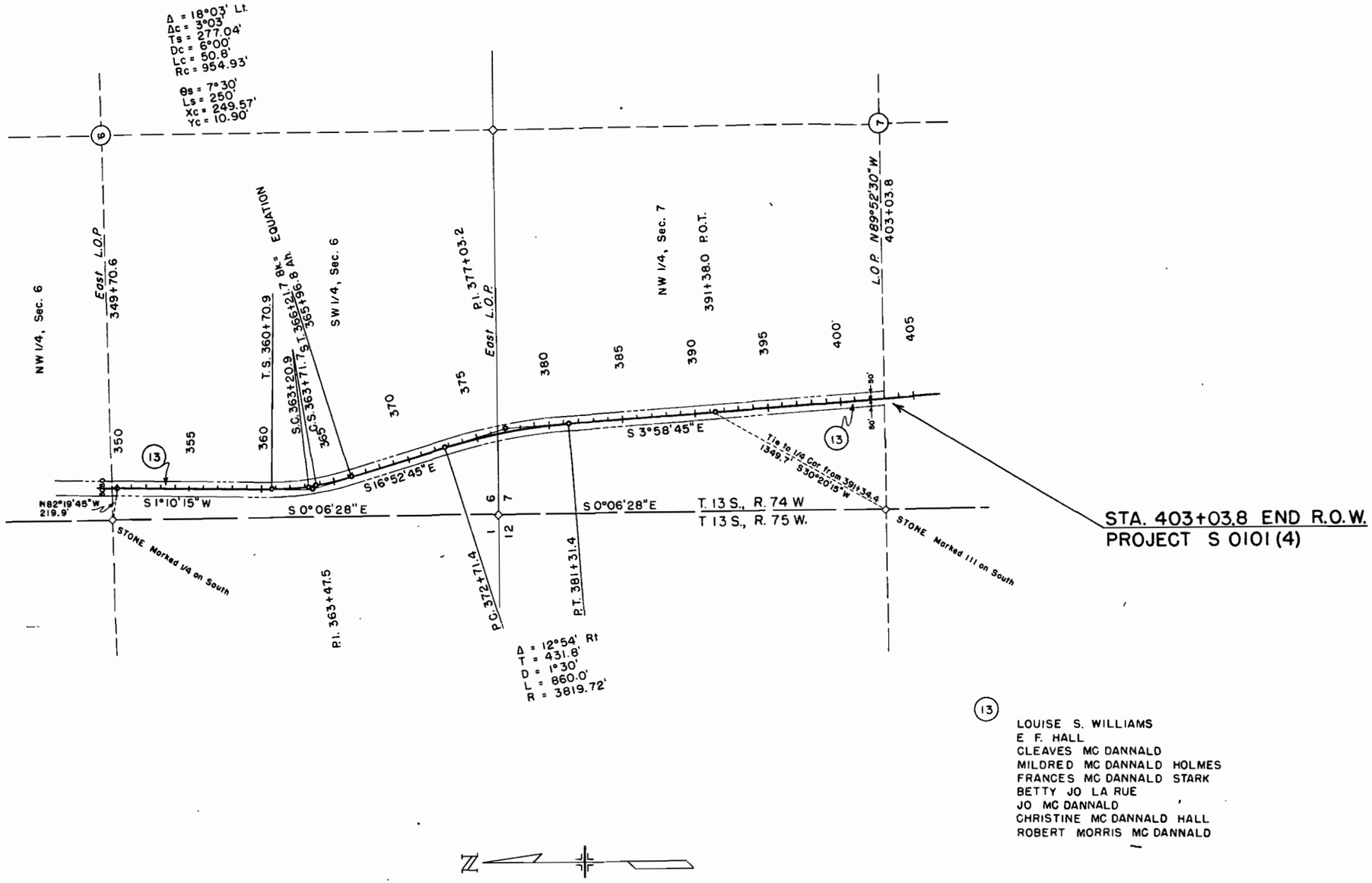

STA. 403+03.8 END R.O.W.
PROJECT S 0101 (4)

(13)

LOUISE S. WILLIAMS
E F. HALL
CLEAVES MC DANNALD
MILDRED MC DANNALD HOLMES
FRANCES MC DANNALD STARK
BETTY JO LA RUE
JO MC DANNALD
CHRISTINE MC DANNALD HALL
ROBERT MORRIS MC DANNALD