FEDERAL ROAD REGION NO.	DIVISION	PROJECT NO.	SHEET NO.
9	COLORADO	S 0101 (5)	1

RIGHT OF WAY
PARKDALE-NORTH

REVISIONS

DEPARTMENT OF HIGHWAYS
STATE OF COLORADO

PLAN AND PROFILE OF PROPOSED

FEDERAL AID PROJECT NO. S 0101 (5)

STATE HIGHWAY NO. 9

FREMONT COUNTY
RIGHT OF WAY

CONVENTIONAL SIGNS

CENTER LINE (PLAN SHEET)
COUNTY LINE
TOWNSHIP OR RANGE LINE
LAND LINES (SECTION LINE, 1/4 SECTION LINE, 1/16 SECTION LINE)
CITY LIMITS
RAILROAD (PLAN SHEET, TITLE SHEET)
BARBED WIRE FENCE
WOVEN WIRE - COMBINATION FENCE
TELE. & TELEG. LINE
POWER LINE
PRESENT ROAD (PLAN SHEETS)
RIGHT OF WAY LINE (R.O.W. MARKER)
ACCESS POINTS (FREEWAYS)
C OF A LINE (CONTROL OF ACCESS) (24' OP., OP. OPENING, 16' OP.)
ACCESS DENIED BY DEED
TOP OF CUTS
TOE OF FILLS
DETOUR

(BEGIN PROJ., TITLE SHEET, END PROJ.)

INDEX OF SHEETS

SHEET NO	
1.	TITLE SHEET.
2.	TABULATION OF PROPERTIES.
3-10.	PLAN & PROFILE SHEETS.
11-12	OWNERSHIP MAPS.

SCALES OF ORIGINAL DRAWINGS

ON PLAN, 1 IN. = 100 FT.
ON PROFILE, 1 IN. = 100 FT. HORIZONTAL; 1 IN. = 10 FT. VERTICAL

GRADE LINE ON PROFILE IS SHOWN AS GRADE OF FINISHED ROAD

LENGTH OF PROJECT = 3.737 MI. (R.O.W.)

STA. 361+50 BEGIN R.O.W. S0101(5) =
STA. 351+50 BEGIN CONST. S0101(6) =
STA. 361+50 END C 14-0009-05

STA. 507+50 END CONST. S0101(6)

STA. 578+80 END R.O.W.
S0101(5)

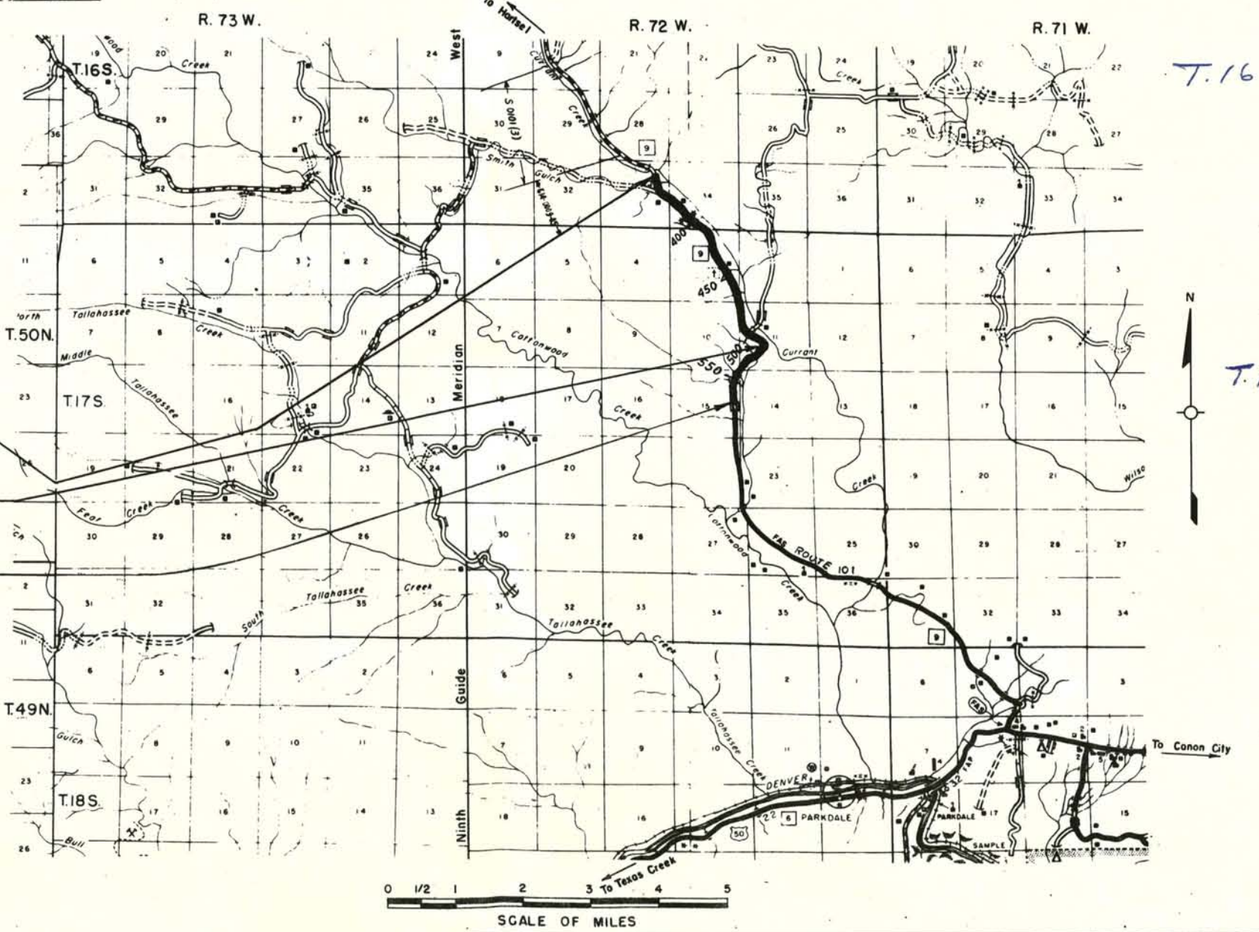

T.16S

T.17S

FILE COPY
DO NOT REMOVE

M.A.G.

R O W TABULATION OF PROPERTIES IN FREMONT COUNTY S H No 9 PROJ S 0101(5)

FEDERAL ROAD DIVISION NO.	DISTRICT	PROJ. NO.	SHEET NO.	TOTAL SHEETS
8	COLORADO	S 0101(5)	2	

RIGHT OF WAY PARKDALE-NORTH

PARCEL NO	OWNER	ADDRESS	LOCATION	AREA IN ACRES PARCEL	AREA IN ACRES TO BE ACQUIRED	REMAINDER LT	REMAINDER RT	LAND	IMPROVMTS	DAMAGE	MISC	TOTAL	REMARKS	NO
1	FRANK CHRISTOPHER &		E1/2 SEC 33											
	GLADYS CHRISTOPHER		SW1/4 SEC 34 T16S R72W	13 078	9 268	2805	3,163							
			&NE1/4 NW1/4 SEC 3											
			T17S R 72W 6th PM											
			T17S R 72W 6th PM											
2	GEORGE RUPP WILLIAM RUPP & EUGENE R PROCTOR		NE1/4 NW1/4 & NE1/4											
			SEC 3	6 324	3 078	1 268	137							
3	FRANK CHRISTOPHER &													
	GLADYS CHRISTOPHER		NW1/4 SE1/4 SEC 3	0 319	0 173	2,805	3,163							
4	GEORGE RUPP WILLIAM RUPP & EUGENE R PROCTOR		E1/2 SE1/4 SEC 3	6 086	3 174	1 268	137							
E-4	GEORGE RUPP WILLIAM RUPP & EUGENE R PROCTOR		E1/2 SE1/4 SEC 3	0 441	0 281								PERMANENT EASEMENT	
													PURPOSE-CHANNEL CHANGE	
5	U S LAND (B L M)		NE1/4 SEC 10	1 205	0 622	2,505	4,593							
6	GEORGE RUPP WILLIAM RUPP & EUGENE R PROCTOR		NW1/4 SEC 11	9 020	4 476	1 268	137							
7	U.S LAND (B.L.M.)		SE1/4 SE1/4 SEC. 10,											
			SW1/4 SEC. 11 NW1/4 SEC. 14,											
			NE1/4 SE1/4 & E1/2 NE1/4	24 235	16 239	2 505	4,593							
			SEC 15											

FE RE NO	D SION	PR EC	ET NO
9	COLO	S 0101 (5)	3

RIGHT OF WAY
PARKDALE-NORTH

S W. 1/4 Sec 34
T 16 S, R 72W

REVISIONS

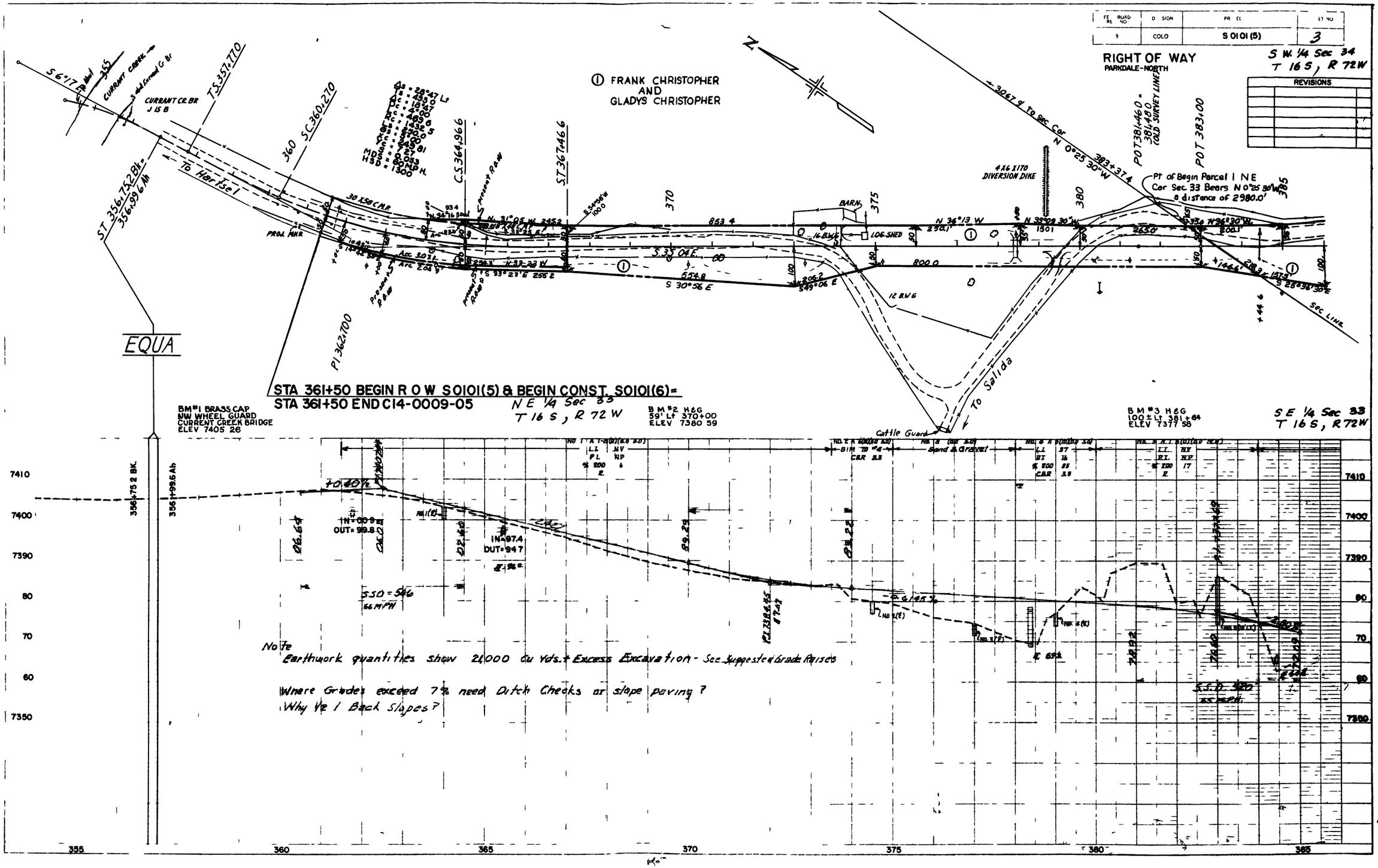

RIGHT OF WAY

PARKDALE-NORTH

FED ROAD REGN	DIVISION	PROJECT	SHEET
9	COLO	S0101(5)	4

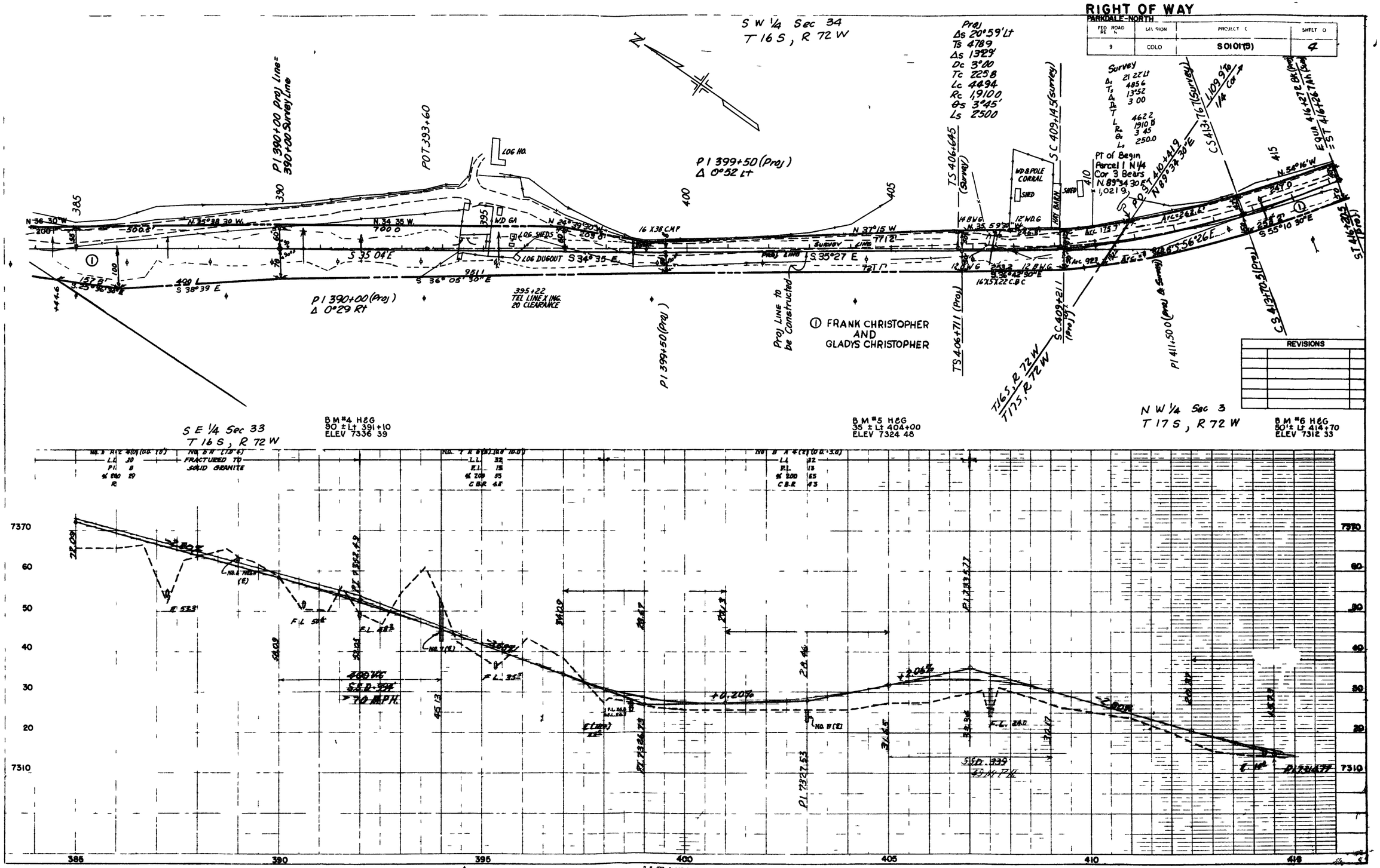

K+E PLATE 1 PLAN PROFILE

FED. ROAD REG. NO	DIVISION	PROJECT NO	SHEET NO
9	COLO	S 0101 (5)	5

RIGHT OF WAY

PARKDALE NORTH

REVISIONS

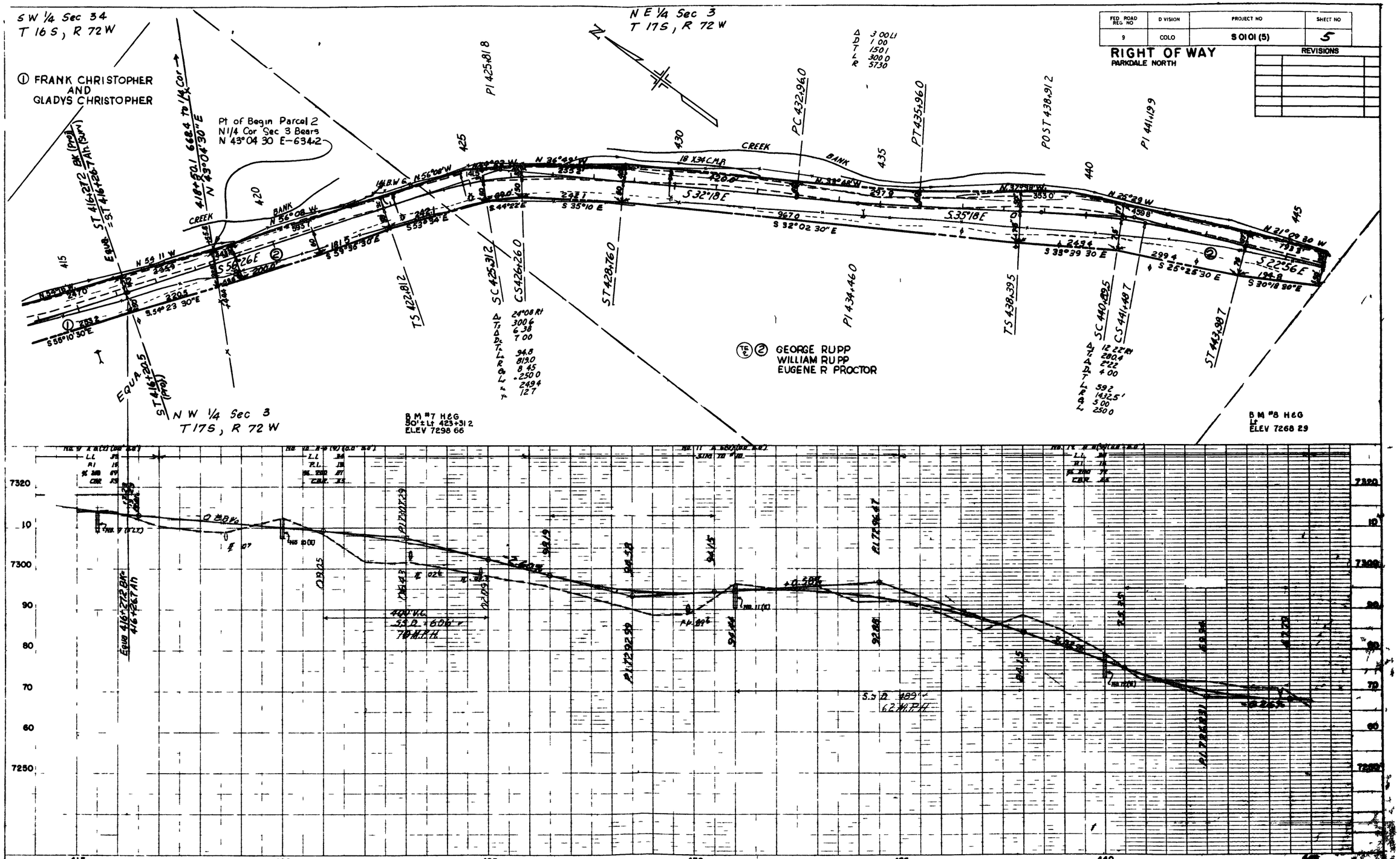

K•E PLATE 1 PLAN PROFILE

FED ROAD REG NO	DIVISION	PROJECT NO	SHEET NO
9	COLO	S 0101 (5)	6

RIGHT OF WAY

PARKDALE NORTH

REVISIONS

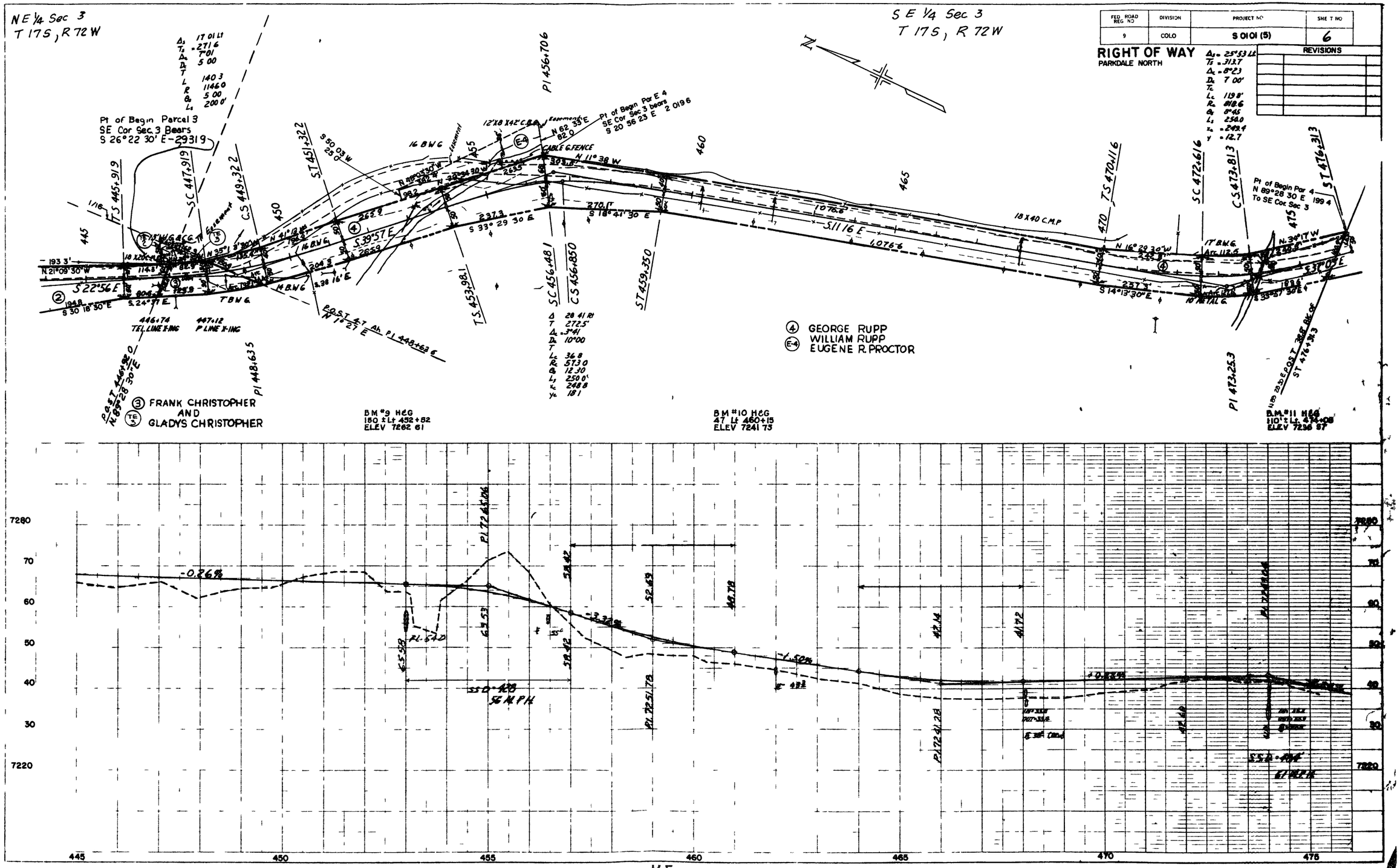

FED. ROAD REG NO	DIV SION	PROJECT NO	SHEET NO
9	COLO	S 0101 (5)	7

RIGHT OF WAY
PARKDALE NORTH

REVISIONS

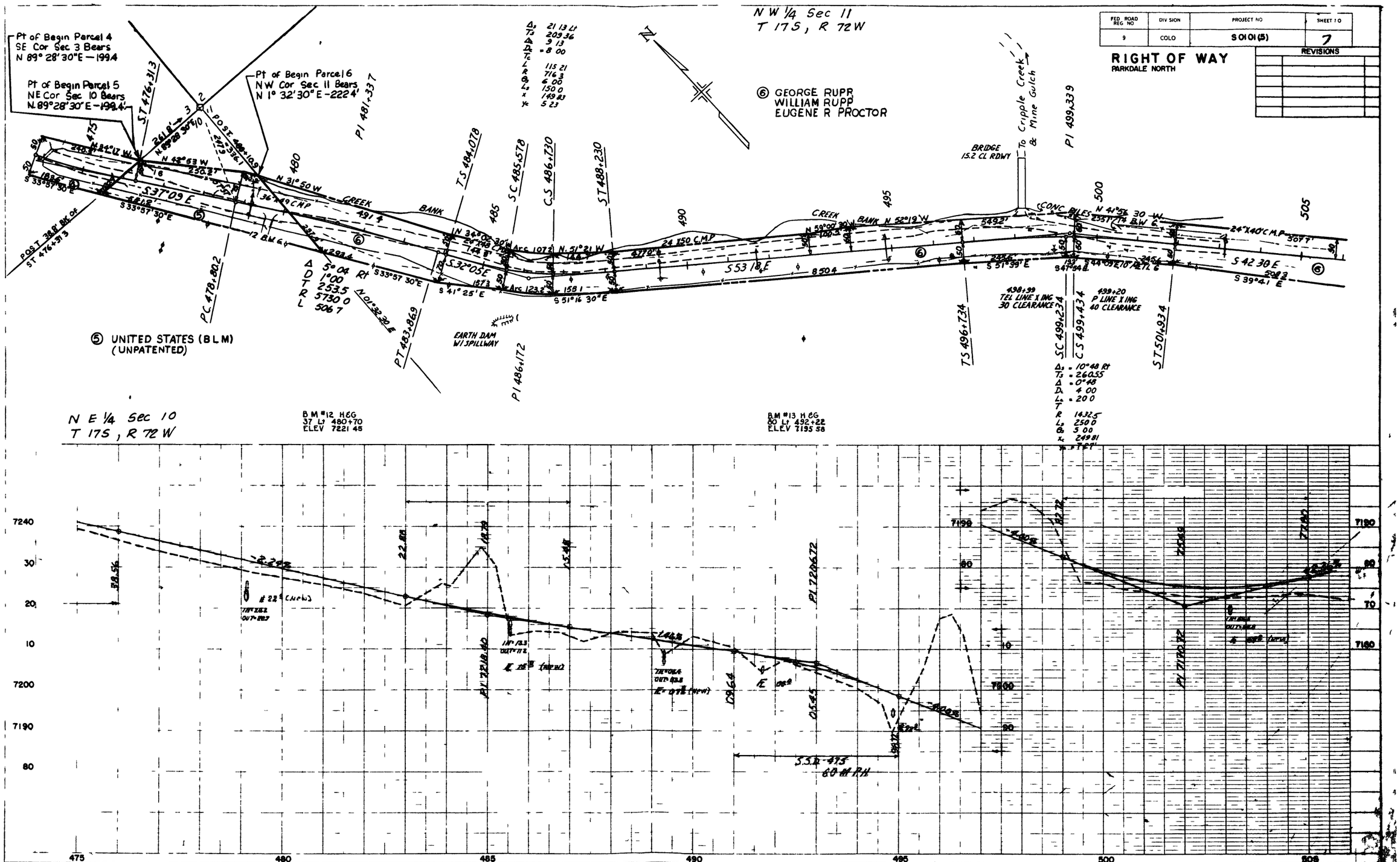

FED. ROAD REG. NO	DIVISION	PROJECT NO	SHEET NO
9	COLO	S0101(5)	8

REVISIONS

RIGHT OF WAY
PARKDALE-NORTH

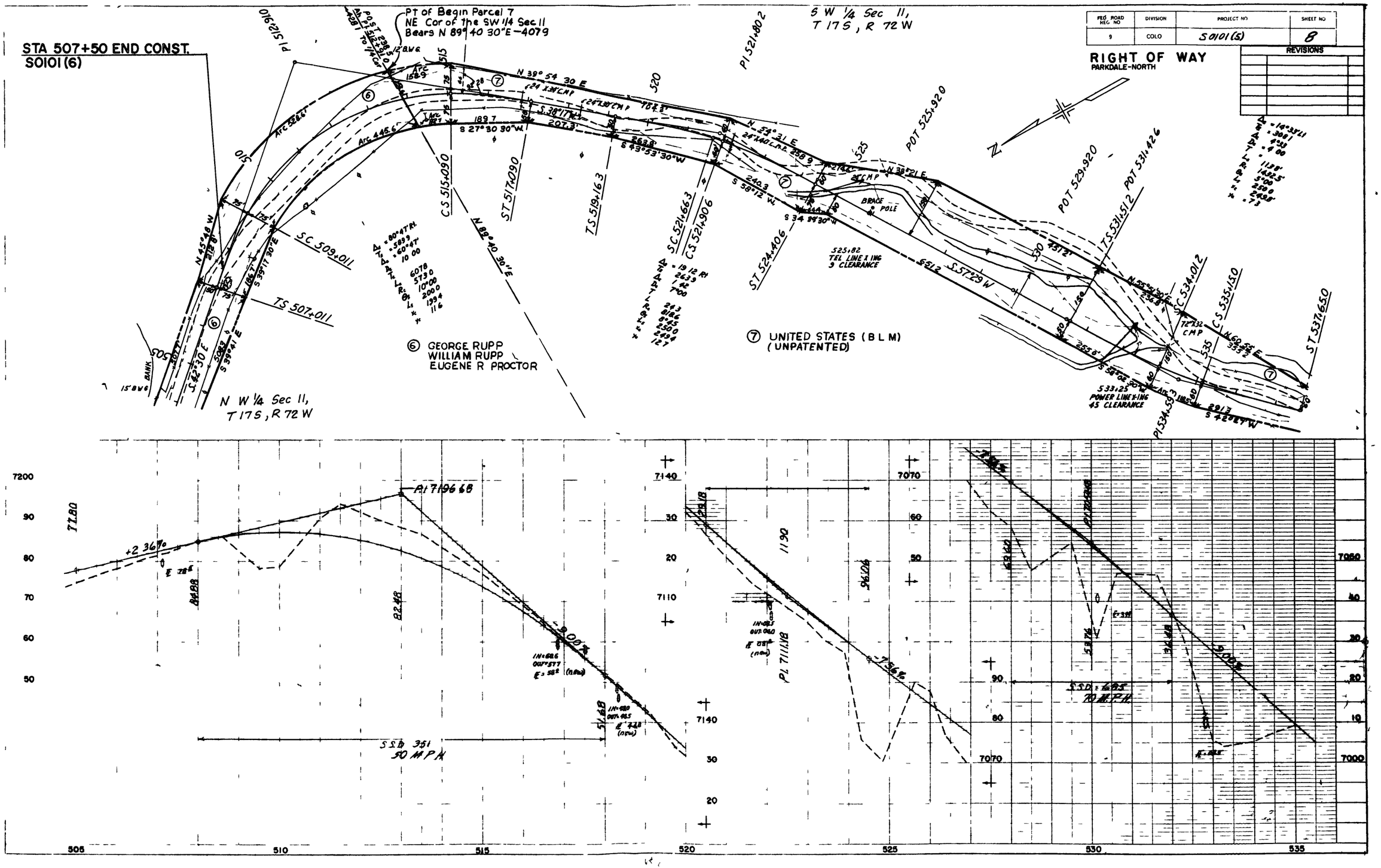

FED. ROAD REG. NO	DIVISION	PROJECT NO	SHEET NO
9	COLO	S 0101 (5)	9

RIGHT OF WAY

PARKDALE NORTH

REVISIONS

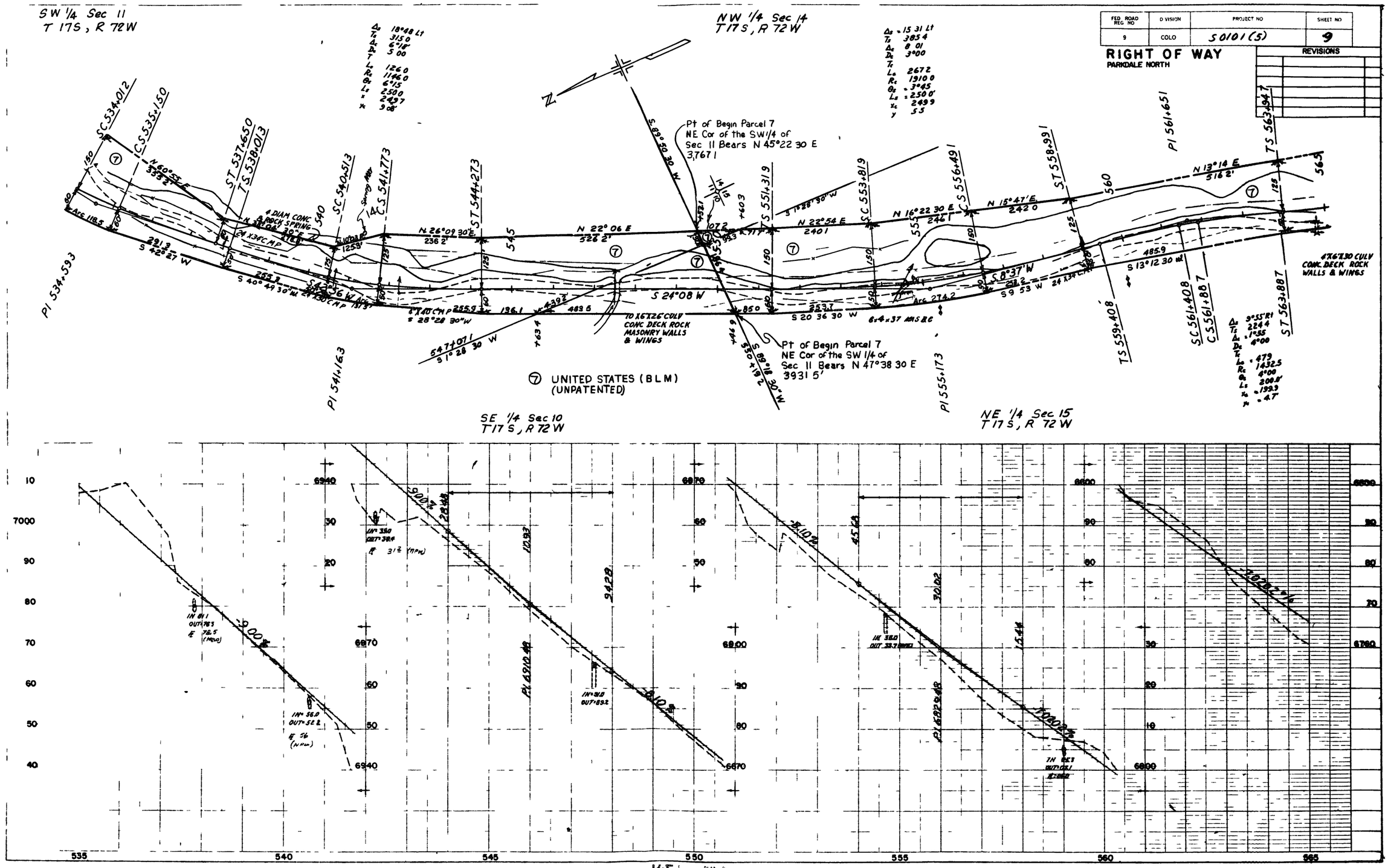

FED ROAD RE NO	DIVISION	PROJECT NO	SHEET NO
9	COLO	S 0101(5)	10

RIGHT OF WAY
PARKDALE-NORTH

REVISIONS

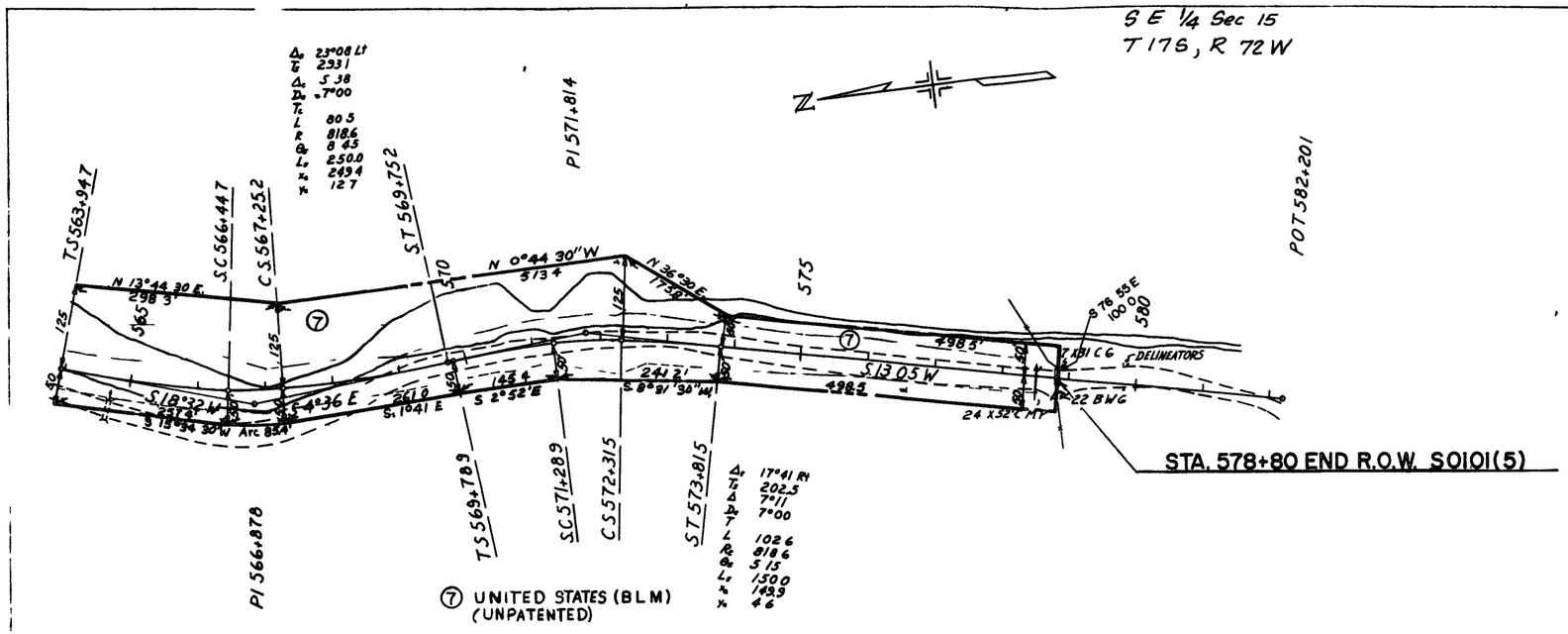

KE

COLORADO DEPARTMENT OF HIGHWAYS
FORM C. D. H. 135
JANUARY 1960

FEDERAL ROAD REGION NO.	DISTRICT	PROJ NO	SHEET NO	TOTAL SHEETS
9	COLORADO	S 0101 (5)	11	

RIGHT OF WAY
PARKDALE-NORTH
OWNERSHIP MAP
PLAT

SHOWING CLAIMANTS WITH
REGARD TO RIGHT OF WAY
FOR PROJECT S 0101 (5)
ORIGINAL SCALE 1 400

REVISIONS	

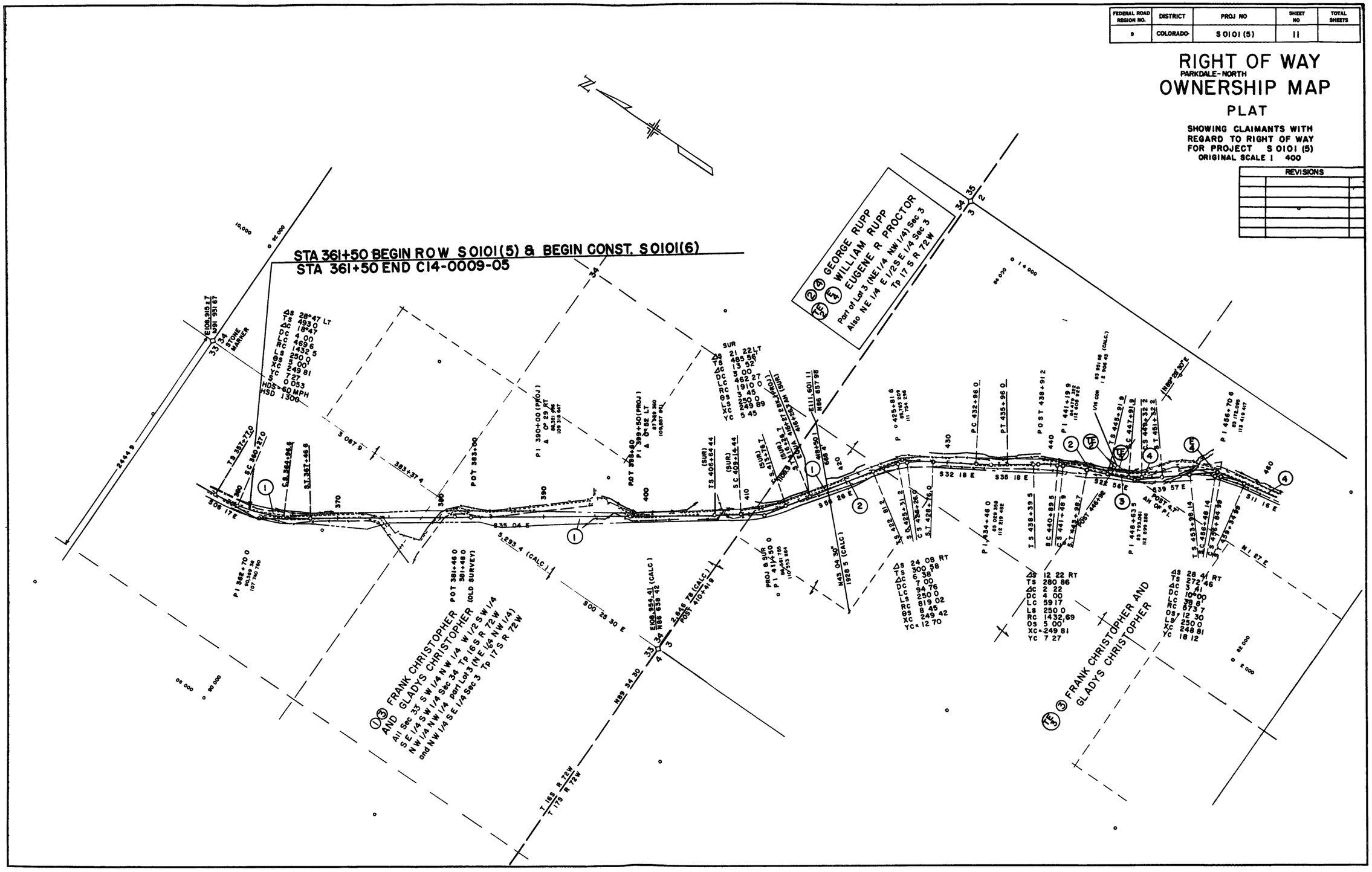

RADO DEPARTMENT OF HIGHWAYS
M C D H. 125
ARY 1969

FEDERAL ROAD REGION NO	DISTRICT	PROJ NO	SHEET NO	TOTAL SHEETS
9	COLORADO	S0101(5)	12	12

RIGHT OF WAY
PARKDALE-NORTH
OWNERSHIP MAP
PLAT
SHOWING CLAIMANTS WITH
REGARD TO RIGHT OF WAY
FOR PROJECT S 0101 (5)
ORIGINAL SCALE 1 =400
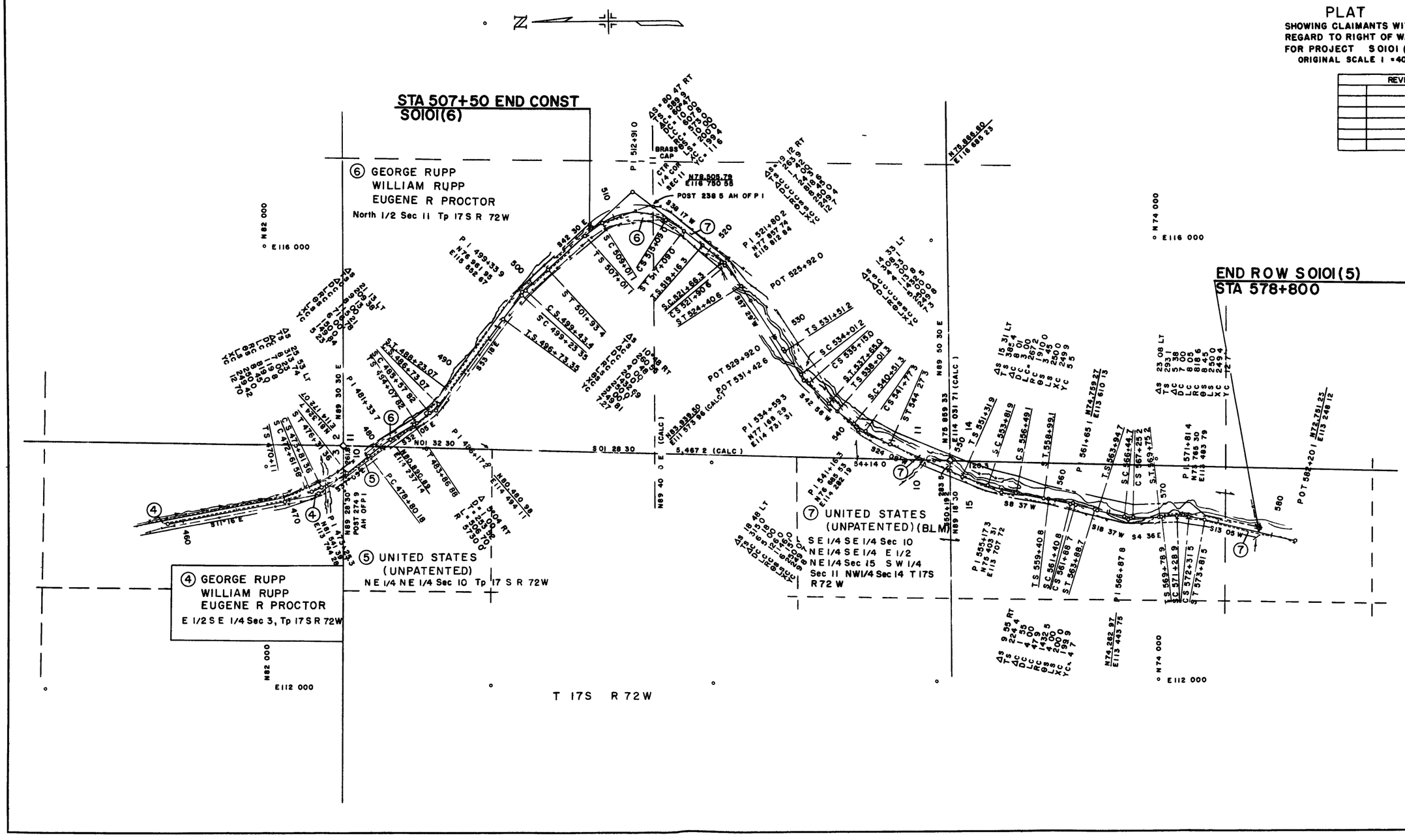
REVISIONS