FEDERAL AID PROJECT NO.	DISTRICT	PROJ. NO.
	COLORADO	S 0124 (3)

RIGHT OF WAY

COLORADO
DEPARTMENT OF HIGHWAYS

PLAN AND PROFILE OF PROPOSED

FEDERAL AID PROJECT NO. S 0124 (3)

STATE HIGHWAY NO. 114

SAGUACHE COUNTY

INDEX OF SHEETS

T NO. 1	TITLE SHEET.
2	TABULATION OF PROPERTIES.
3-12	PLAN AND PROFILE SHEETS SHOWING RIGHT OF WAY.
13-14	OWNERSHIP MAP.

CONVENTIONAL SIGNS

CENTER LINE	PLAN SHEET / TITLE SHEET
RIGHT OF WAY LINE	FOR NUMBER
COUNTY LINE	
TOWNSHIP OR RANGE LINE	
LAND LINES	SECTION LINE / 1/4 SECTION LINE / 1/16 SECTION LINE
RAILROAD	TITLE SHEET / PLAN SHEET
BARBED WIRE FENCE	
COMBINATION WIRE FENCE	
SNOW FENCE	
TELEPHONE & TELEGRAPH LINES	
POWER LINE	
DETOUR	
PRESENT ROAD (Plan Sheets)	

SCALES OF ORIGINAL DRAWINGS

ON PLAN	1 IN. = 100 FT.
ON PROFILE	1 IN. = 100 FT. HORIZONTAL 1 IN. = 10 FT. VERTICAL

GRADE LINE ON PROFILE IS SHOWN AS GRADE OF FINISHED ROAD

GROSS LENGTH OF PROJECT } 27,450.0 ft = 5.199 miles
NET LENGTH OF PROJECT }

RIGHT OF WAY

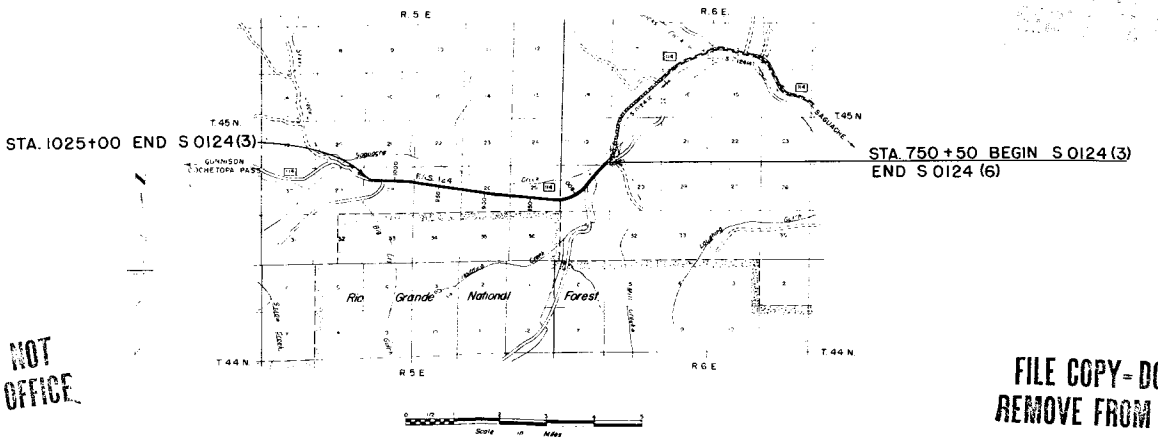

FILE COPY-DO NOT REMOVE FROM OFFICE

FILE COPY-DO NOT REMOVE FROM OFFICE

R.O.W. TABULATION OF PROPERTIES IN SAGUACHE COUNTY S.H. No. 114 PROJ. S 0124 (3)

FEDERAL HIGHWAY DIVISION NO.	DISTRICT	PROJ. NO.	SHEET NO.	TOTAL SHEETS
9	COLORADO	S 0124 (3)	2	

RIGHT OF WAY

PARCEL NO.	OWNER	ADDRESS	LOCATION	AREA IN ACRES: TOTAL LAND IN TRACT	AREA IN ACRES: PARCEL	AREA IN ACRES: TO BE ACQUIRED					REMARKS	NO.
			T45N, R6E, N.M.P.M.									
1	Robert & Virgil Fleckinger	Saguache, Colorado	W1/2 NE1/4, Sec. 30	80	8.057	4.736						
2	Robert & Virgil Fleckinger	Saguache, Colorado	E1/2 NW1/4, Sec. 30	80	1.144	0.572						
3	Robert & Virgil Fleckinger	Saguache, Colorado	NE1/4 SW1/4, Sec. 30	40	6.894	4.665						
4	Charles Staples	Saguache, Colorado	NW1/4 SW1/4, Sec. 30	40	6.257	4.367						
			T45N, R5E, N.M.P.M.									
5	Charles Staples	Saguache, Colorado	N1/2 SE1/4, Sec. 25	80	7.175	6.197						
6	Charles Staples	Saguache, Colorado	N1/2 SW1/4, Sec. 25	80	9.866	6.225						
7	Charles Staples	Saguache, Colorado	N1/2 SE1/4, Sec. 26	80	11.380	7.700						
8	Charles Staples	Saguache, Colorado	NE1/4 SW1/4, Sec. 26	40	6.253	4.377						
9	Glenn H. & James Curtis, Jr. & E. Gordon Gotthelf	% James Curtis, Jr., Saguache, Colorado	N1/2 NW1/4, Sec. 28	80	2.532	2.532					Flying X Cattle Company	

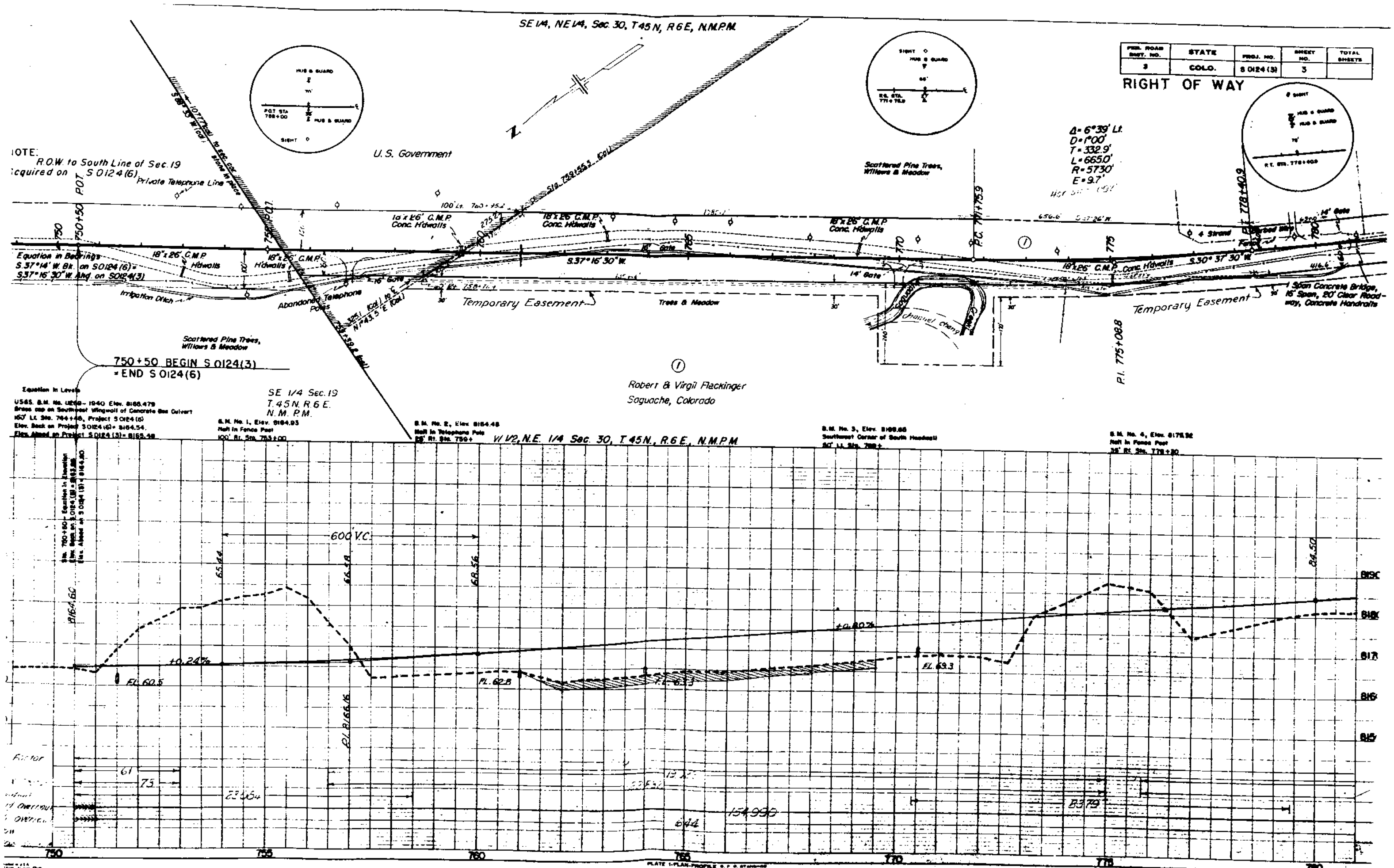
FED. ROAD DIST. NO. 3
STATE COLO.
PROJ. NO. S 0124 (3)
SHEET NO. 3
TOTAL SHEETS
RIGHT OF WAY
SE 1/4, NE 1/4, Sec. 30, T 45 N, R 6 E, N.M.P.M.
NOTE: R.O.W. to South Line of Sec. 19 acquired on S 0124 (6)
Private Telephone Line
U.S. Government
Scattered Pine Trees, Willows & Meadow
Δ = 6°39' Lt.
D = 1°00'
T = 332.9'
L = 665.0'
R = 5730'
E = 9.7'
POT. 750+50
18" x 26' C.M.P. Hdwalls
16" x 26' C.M.P. Conc. Hdwalls
18" x 26' C.M.P. Conc. Hdwalls
18" x 26' C.M.P. Conc. Hdwalls
P.C. 771+75.9
PT. 778+40.9
4 Strand Barbed Wire Fence
14' Gate
Equation in Bearings
S.37°14' W. Bk. on S0124 (6) =
S.37°16' 30" W. Ahd. on S0124 (3)
S.37°16' 30" W.
S.30° 37' 30" W.
Irrigation Ditch
Abandoned Telephone Poles
Temporary Easement
Trees & Meadow
Channel Change
1 Span Concrete Bridge, 16' Span, 20' Clear Roadway, Concrete Handrails
P.I. 775+08.8
Scattered Pine Trees, Willows & Meadow
750+50 BEGIN S 0124 (3)
= END S 0124 (6)
Robert & Virgil Flackinger
Saguache, Colorado
SE 1/4 Sec. 19
T. 45 N. R. 6 E.
N. M. P. M.
W 1/2, N.E. 1/4 Sec. 30, T. 45 N., R. 6 E., N.M.P.M.
Equation in Levels
B.M. No. 1, Elev. 8164.93
Nail in Fence Post
100' Rt. Sta. 753+00
B.M. No. 2, Elev. 8164.48
Nail in Telephone Pole
B.M. No. 3, Elev. 8166.65
Southwest Corner of South Headwall
B.M. No. 4, Elev. 8175.92
Nail in Fence Post
600' V.C.
65.44
66.48
68.56
84.50
8164.60
+0.24%
+0.80%
FL. 60.5
FL. 62.8
FL. 63.3
FL. 69.3
P.I. 8166.16
8190
8180
8170
8160
8150
61
73
2336
13.2
154.990
644
8379
750
755
760
765
770
775
780
PLATE 1-PLAN-PROFILE

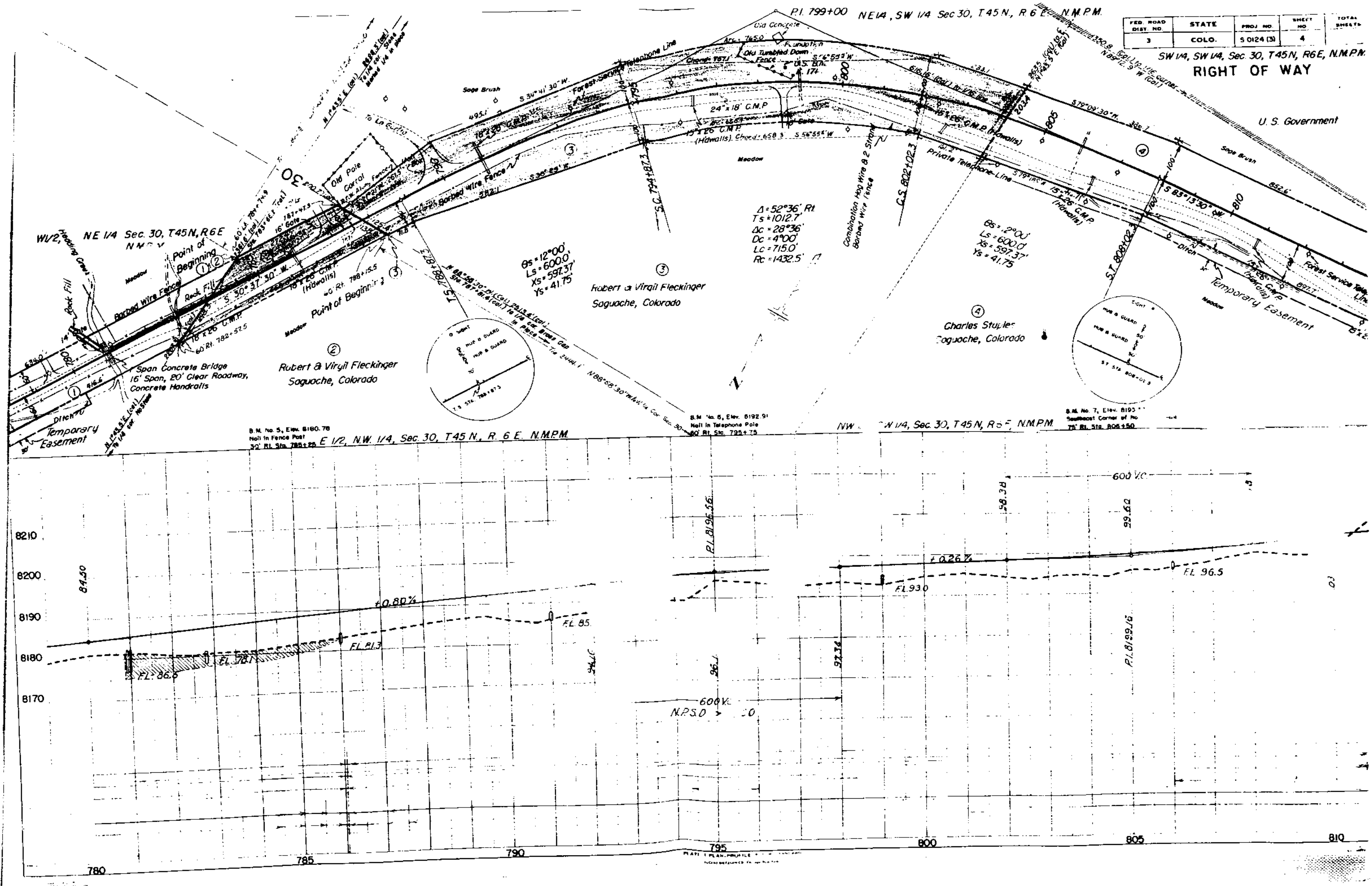
FED. ROAD DIST. NO. 3
STATE COLO.
PROJ. NO. S 0124 (3)
SHEET NO. 4
TOTAL SHEETS
SW 1/4, SW 1/4, Sec. 30, T45N, R6E, N.M.P.M.
RIGHT OF WAY
P.I. 799+00
NE1/4, SW 1/4 Sec 30, T45 N., R 6 E. N.M.P.M.
W1/2, NE 1/4 Sec. 30, T45N, R6E
U. S. Government
Sage Brush
Meadow
Old Concrete Foundation
Old Tumbled Down Fence
Private Telephone Line
Forest Service Telephone Line
Combination Hog Wire & 2 Strand Barbed Wire Fence
Barbed Wire Fence
Rock Fill
Old Pole Corral
Point of Beginning
Span Concrete Bridge
16' Span, 20' Clear Roadway,
Concrete Handrails
Temporary Easement
Ditch
24"x 18" C.M.P.
18"x 26" C.M.P.
15"x 26" C.M.P.
(Hdwalls)
S.C. 794+87.3
C.S. 802+02.3
S.T. 808+02.3
T.S. 788+87.3
S. 30° 37' 30" W.
S 83°13'30" W
S79°09'30"W.
S 34°41' 30" W.
S 56°55' W
Δ = 52°36' Rt
Ts = 1012.7
Δc = 28°36'
Dc = 4°00'
Lc = 715.0'
Rc = 1432.5'
θs = 12°00'
Ls = 600.0'
Xs = 597.37'
Ys = 41.75
θs = 12°00'
Ls = 600.0'
Xs = 597.37'
Ys = 41.75
Robert & Virgil Fleckinger
Saguache, Colorado
Charles Stupler
Saguache, Colorado
B.M. No. 5, Elev. 8180.78
Nail in Fence Post
B.M. No. 6, Elev. 8192.91
Nail in Telephone Pole
B.M. No. 7, Elev. 8193
E 1/2, N.W. 1/4, Sec. 30, T45 N., R. 6 E. N.M.P.M.
NW 1/4, Sec. 30, T45N, R6E, N.M.P.M.
600 V.C.
+0.80%
+0.26%
P.I. 8196.56
P.I. 8199.16
FL 86.5
FL 78.1
FL 81.3
FL 85
FL 93.0
FL 96.5
84.50
92.74
96.1
98.38
99.60
8210
8200
8190
8180
8170
780
785
790
795
800
805
810

FED. ROAD DIST. NO.	STATE	PROJ. NO.	SHEET NO.	TOTAL SHEETS
3	COLO.	S 0124 (3)	5	

RIGHT OF WAY

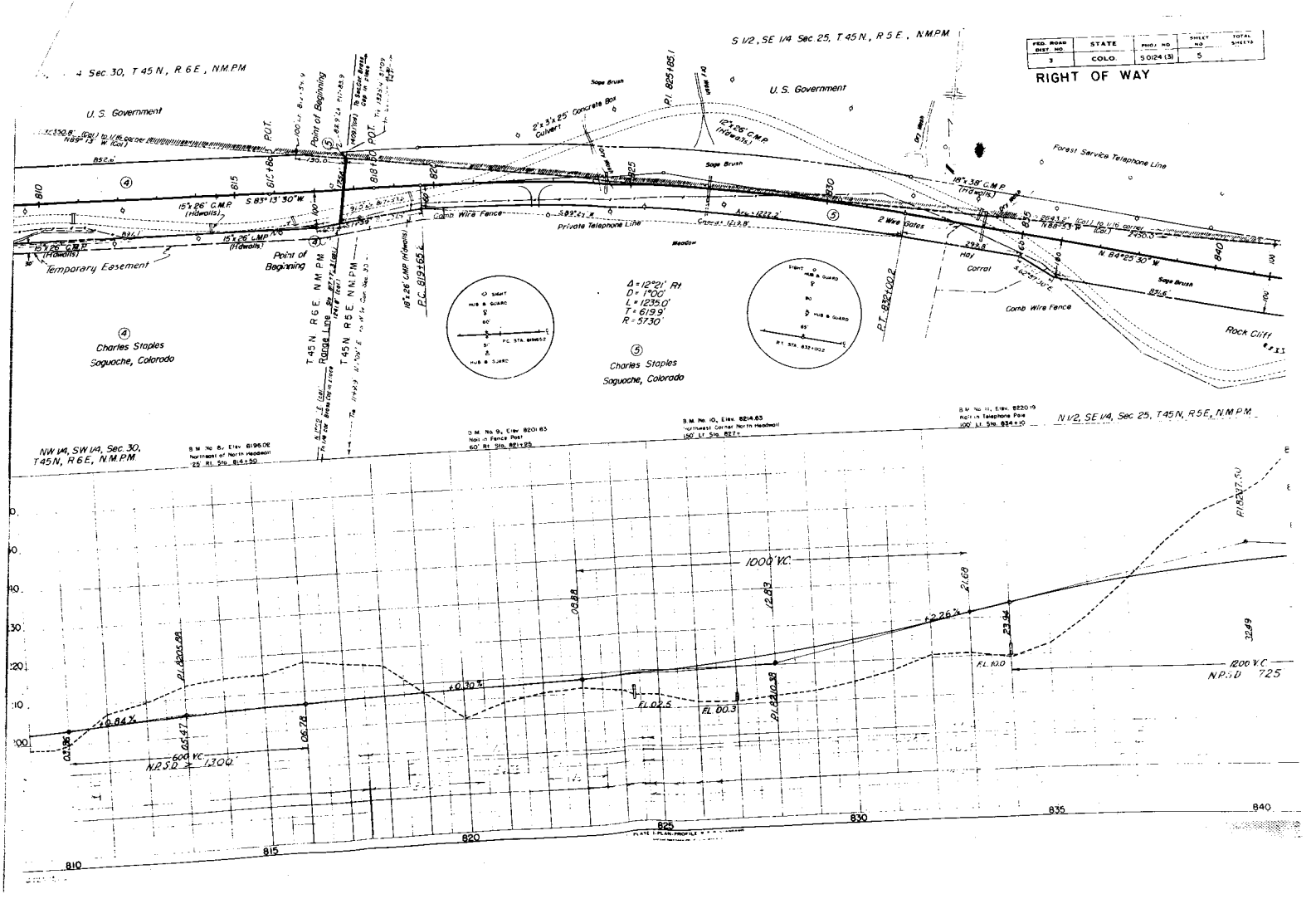

PLATE 1-PLAN-PROFILE

FED. ROAD DIST. NO.	STATE	PROJ. NO.	SHEET NO.	TOTAL SHEETS
3	COLO.	S 0124 (3)	6	

RIGHT OF WAY

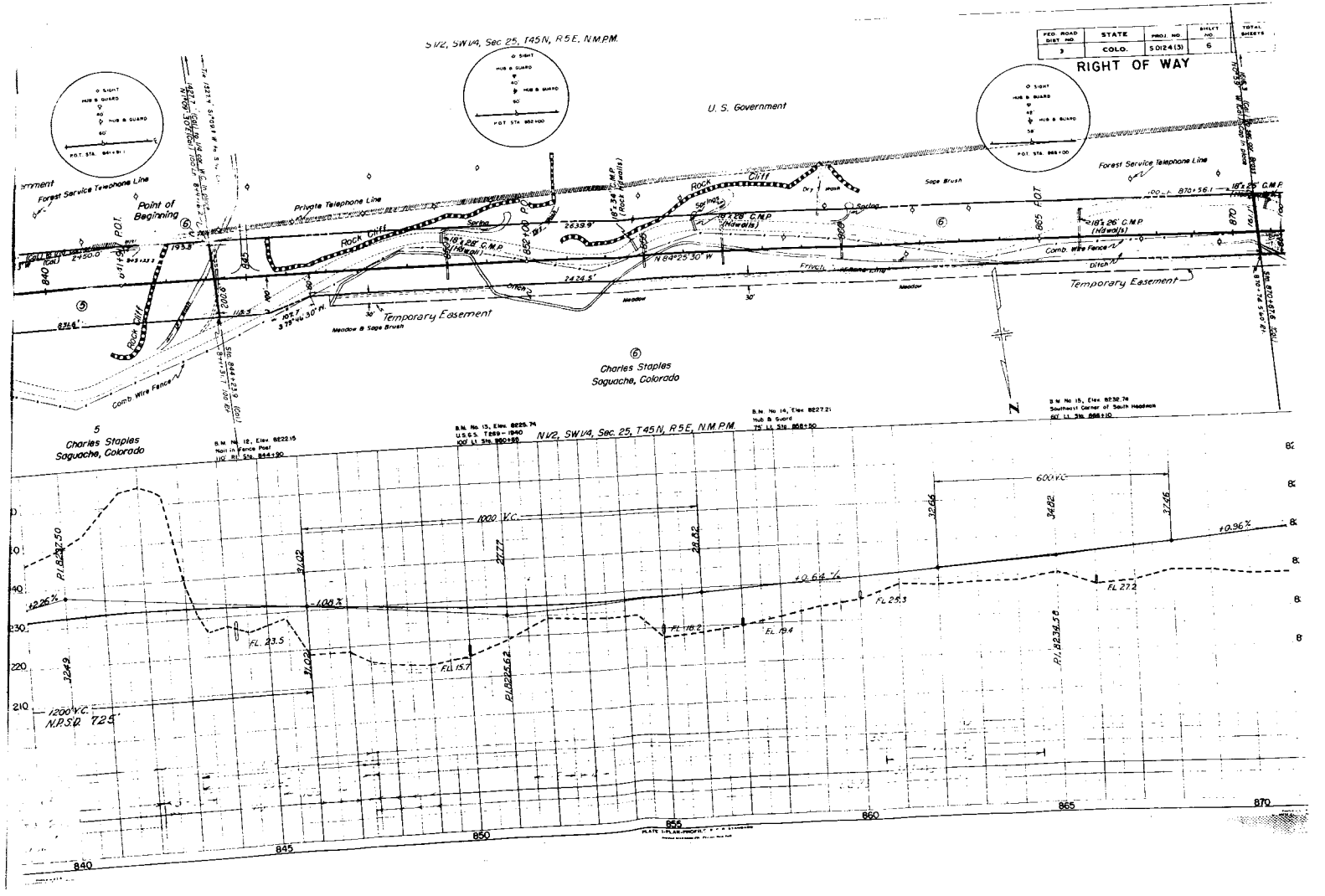

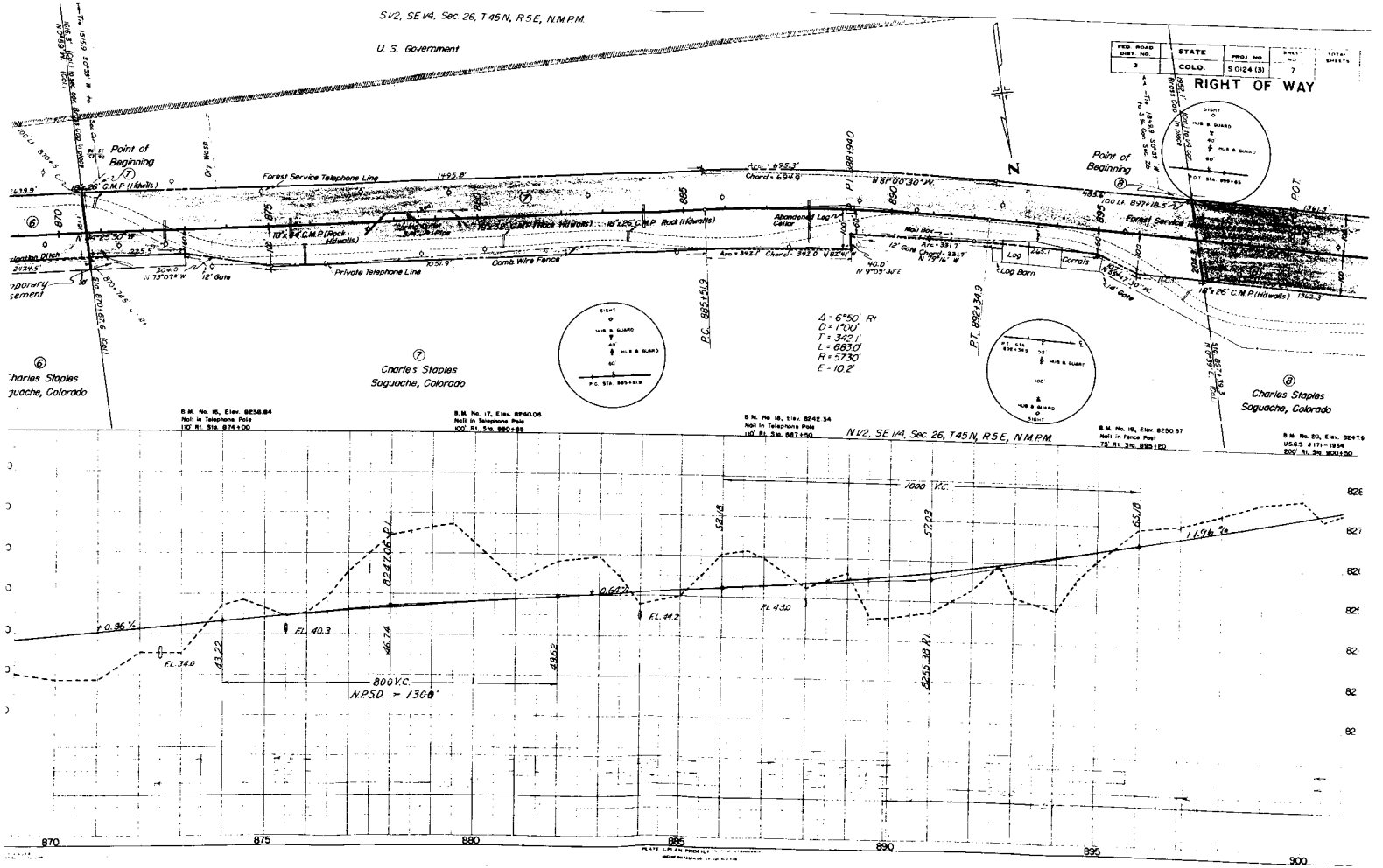
SV2, SE 1/4, Sec 26, T45N, R5E, N.M.P.M.
U. S. Government
FED. ROAD DIST. NO. 3
STATE COLO.
PROJ. NO. S 0124 (3)
SHEET NO. 7
TOTAL SHEETS
RIGHT OF WAY
Point of Beginning
Forest Service Telephone Line
1492.8'
Chord = 694.9'
N 81°00'30" W
P.I. 688+40
Point of Beginning
18" x 26' C.M.P. (Hillwalls)
18" x 26' C.M.P. (Rock Hillwalls)
Abandoned Log Cellar
Mail Box
12' Gate
Log
Corrals
Log barn
Forest Service
Private Telephone Line
1051.9'
Comb. Wire Fence
N 9°03' W.E.
N 73°07' W
12' Gate
Δ = 6°50' Rt
D = 1°00'
T = 342.1'
L = 683.0'
R = 5730'
E = 10.2'
P.C. 685+15.9
P.T. 692+34.9
Charles Staples
Saguache, Colorado
B.M. No. 15, Elev. 8238.84
Nail in Telephone Pole
110' Rt. Sta. 874+00
B.M. No. 17, Elev. 8240.06
Nail in Telephone Pole
100' Rt. Sta. 880+85
B.M. No. 18, Elev. 8242.34
Nail in Telephone Pole
110' Rt. Sta. 887+90
NV2, SE 1/4, Sec. 26, T45N, R5E, N.M.P.M.
B.M. No. 19, Elev. 8250.57
Nail in Fence Post
75' Rt. Sta. 895+20
B.M. No. 20, Elev. 8247.0
USGS J 171-1934
200' Rt. Sta. 900+50
7000' V.C.
0.36%
FL. 34.0
FL. 40.3
FL. 44.2
FL. 43.0
0.64%
1.196%
800' V.C.
N.P.S.D. = 1308'
870
875
880
885
890
895
900

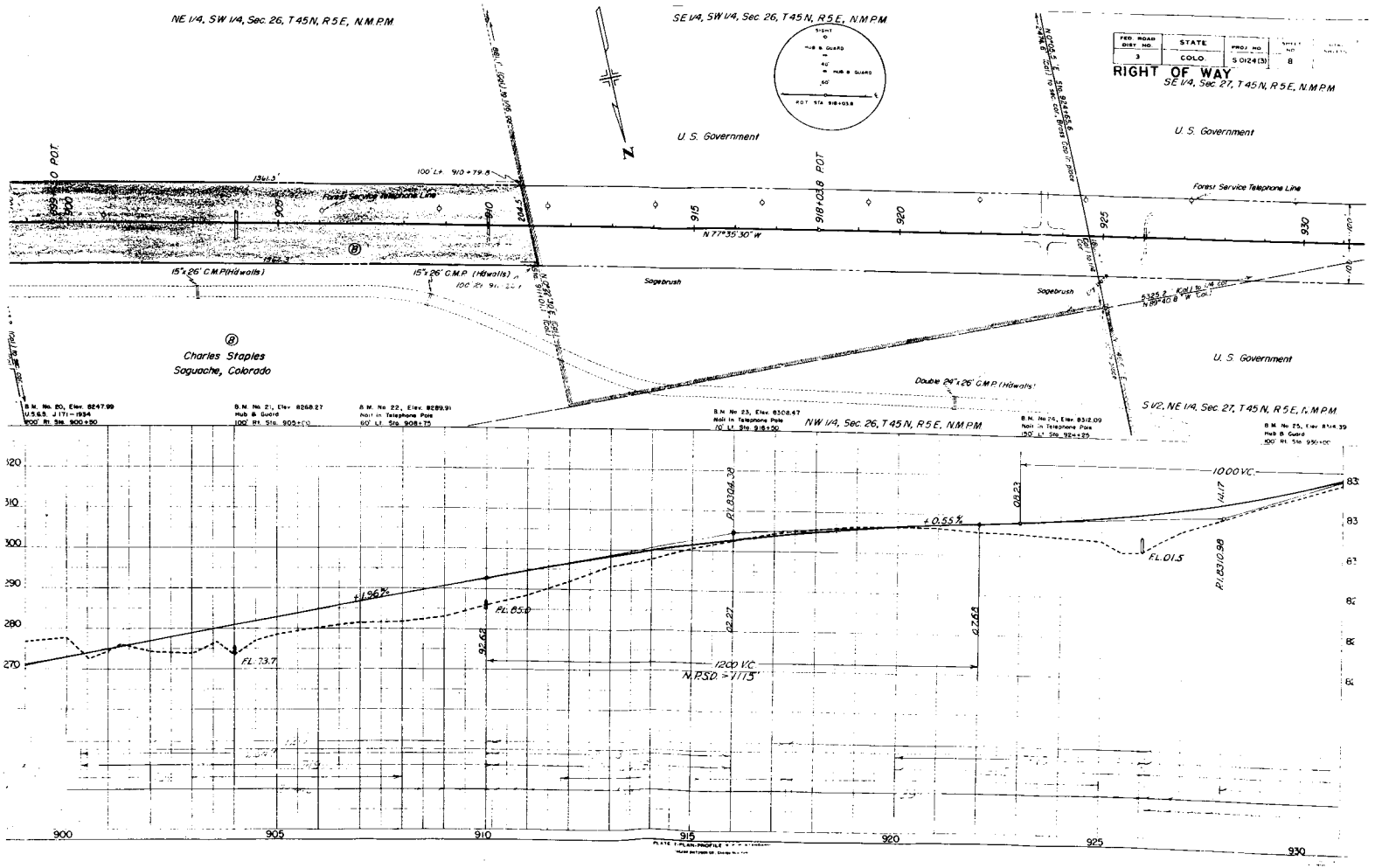
NE 1/4, SW 1/4, Sec. 26, T 45 N, R 5 E, N.M.P.M.
SE 1/4, SW 1/4, Sec. 26, T 45 N, R 5 E, N.M.P.M.
FED. ROAD DIST. NO. 3
STATE COLO.
PROJ. NO. S 0124 (3)
SHEET NO. 8
RIGHT OF WAY
SE 1/4, Sec. 27, T 45 N, R 5 E, N.M.P.M.
U. S. Government
U. S. Government
Forest Service Telephone Line
Forest Service Telephone Line
N 77°35'30" W
Sagebrush
Sagebrush
15"x 26" C.M.P. (Headwalls)
15"x 26" C.M.P. (Headwalls)
Double 24"x 26" C.M.P. (Headwalls)
Charles Staples
Saguache, Colorado
U. S. Government
S 1/2, NE 1/4, Sec. 27, T 45 N, R 5 E, N.M.P.M.
NW 1/4, Sec. 26, T 45 N, R 5 E, N.M.P.M.
B.M. No. 20, Elev. 8247.99
U.S.G.S. J 171 - 1934
200' Rt. Sta. 900+50
B.M. No. 21, Elev. 8268.27
Hub & Guard
100' Rt. Sta. 905+00
B.M. No. 22, Elev. 8289.91
Nail in Telephone Pole
60' Lt. Sta. 908+75
B.M. No. 23, Elev. 8308.47
Nail in Telephone Pole
10' Lt. Sta. 916+50
B.M. No. 24, Elev. 8312.09
Nail in Telephone Pole
150' Lt. Sta. 923+25
B.M. No. 25, Elev. 8316.39
Hub & Guard
100' Rt. Sta. 930+00
+1.56%
+0.55%
P.I. 8304.38
P.I. 8310.98
FL. 73.7
FL. 85.0
FL. 01.5
1000 VC.
1200 VC
M.P.S.D. = 1715'
900
905
910
915
920
925
930

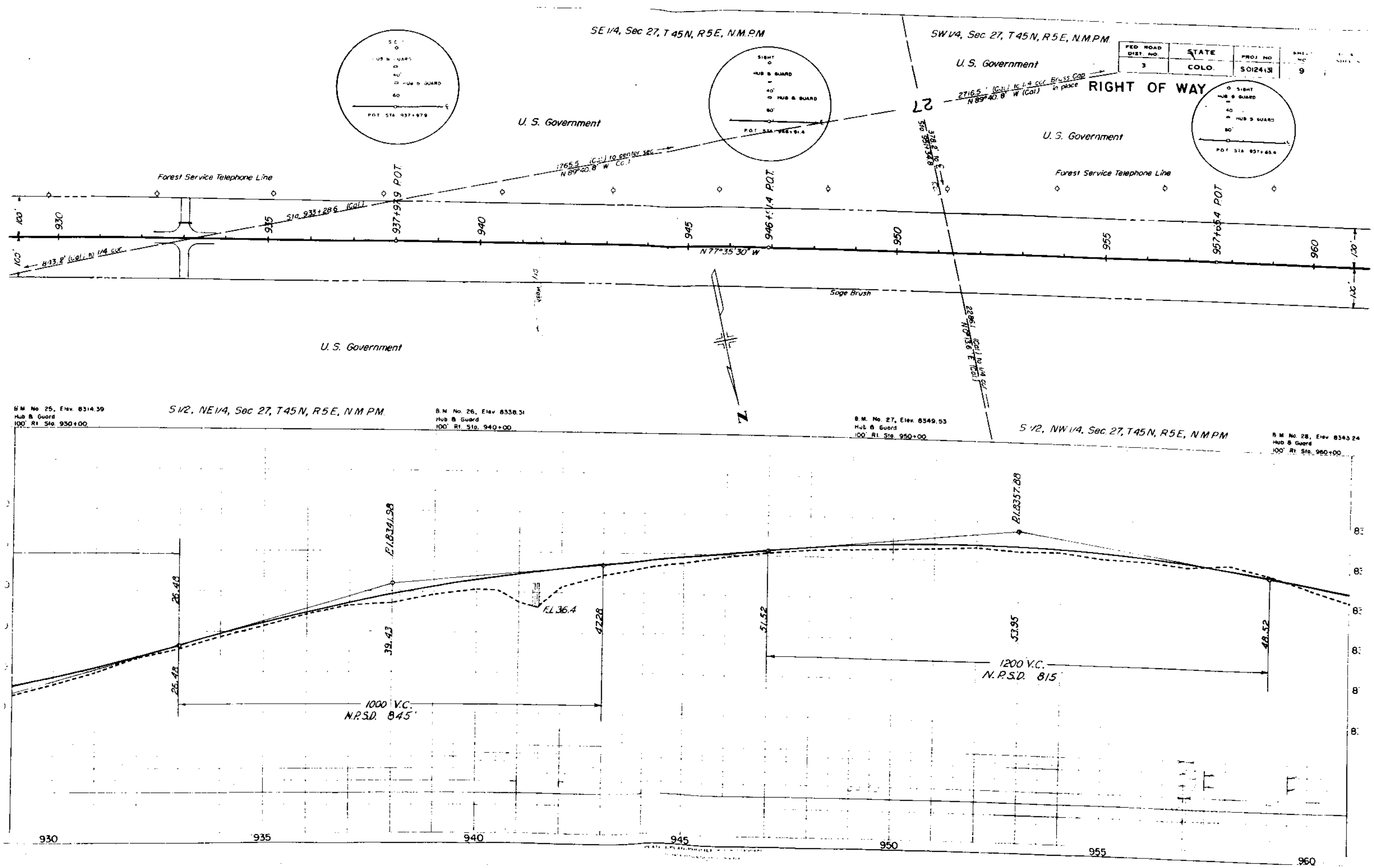

FED. ROAD DIST. NO. 3
STATE COLO.
PROJ. NO. S0124(3)
9
RIGHT OF WAY
SE 1/4, Sec 27, T 45 N, R 5 E, N.M.P.M.
SW 1/4, Sec 27, T 45 N, R 5 E, N.M.P.M.
U. S. Government
U. S. Government
U. S. Government
U. S. Government
Forest Service Telephone Line
Forest Service Telephone Line
2716.5' (Cal.) to 1/4 cor. Brass Cap in place
N 89°40.8' W (Cal.)
1765.5' (Cal.) to center sec.
N 89°40.8' W (Cal.)
Sta. 933+28.6 (Cal.)
813.8' (Cal.) to 1/4 cor.
378.2' to ℄
Sta. 951+34.8
2286.1' (Cal.) to 1/4 cor.
N 0°13.6' E (Cal.)
27
937+97.9 P.O.T.
946+51.4 P.O.T.
957+65.4 P.O.T.
N 77°35'30" W
Sage Brush
N
100'
100'
930
935
940
945
950
955
960
B.M. No. 25, Elev. 8314.39
Hub & Guard
100' Rt. Sta. 930+00
B.M. No. 26, Elev. 8338.31
Hub & Guard
100' Rt. Sta. 940+00
B.M. No. 27, Elev. 8349.53
Hub & Guard
100' Rt. Sta. 950+00
B.M. No. 28, Elev. 8343.24
Hub & Guard
100' Rt. Sta. 960+00
S 1/2, NE 1/4, Sec 27, T 45 N, R 5 E, N.M.P.M.
S 1/2, NW 1/4, Sec 27, T 45 N, R 5 E, N.M.P.M.
P.I. 8341.98
P.I. 8357.88
F.L. 36.4
26.48
26.48
39.43
42.28
51.52
53.95
48.52
1000' V.C.
N.P.S.D. 845'
1200' V.C.
N.P.S.D. 815'

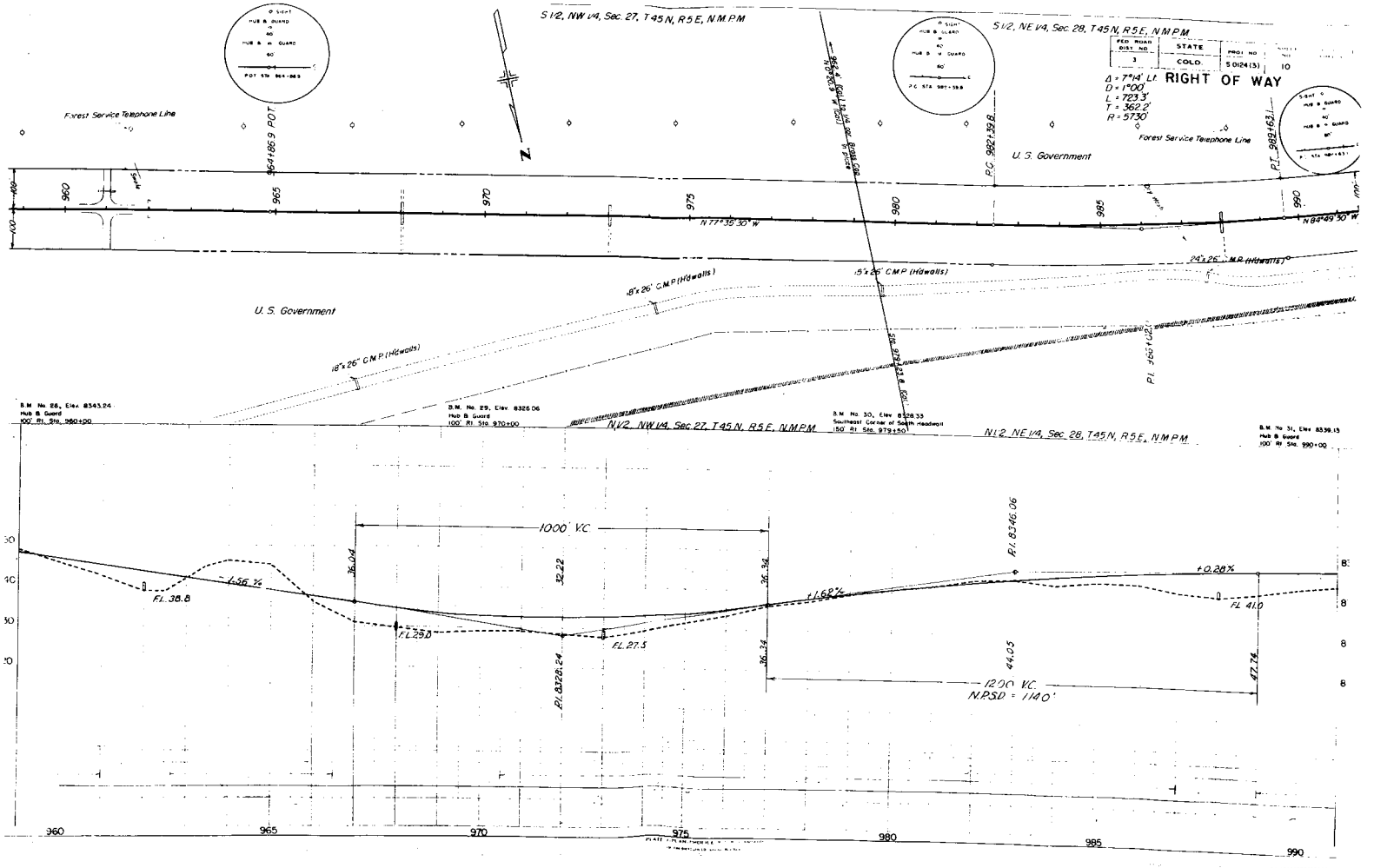
S1/2, NW1/4, Sec. 27, T45N, R5E, N.M.P.M.
S1/2, NE1/4, Sec. 28, T45N, R5E, N.M.P.M.
FED. ROAD DIST. NO. 3
STATE COLO.
PROJ. NO. S 0124 (3)
SHEET NO. 10
RIGHT OF WAY
Δ = 7°14' Lt.
D = 1°00'
L = 723.3'
T = 362.2'
R = 5730'
Forest Service Telephone Line
U. S. Government
P.C. 982+39.8
P.T. 989+63.1
N 77°35'30" W
N 84°49'30" W
18"x26" C.M.P. (Headwalls)
24"x26" C.M.P. (Headwalls)
B.M. No. 28, Elev. 8343.24
Hub & Guard
100' Rt. Sta. 960+00
B.M. No. 29, Elev. 8326.06
Hub & Guard
100' Rt. Sta. 970+00
B.M. No. 30, Elev. 8328.33
Southeast Corner of South Headwall
150' Rt. Sta. 979+50
B.M. No. 31, Elev. 8339.15
Hub & Guard
100' Rt. Sta. 990+00
N1/2, NW1/4, Sec. 27, T45N, R5E, N.M.P.M.
N1/2, NE1/4, Sec. 28, T45N, R5E, N.M.P.M.
1000' V.C.
1200' V.C.
N.P.S.D. = 1140'
-1.56%
+1.68%
+0.28%
F.L. 38.8
F.L. 29.0
F.L. 27.5
F.L. 41.0
P.I. 8328.24
P.I. 8346.06
36.04
32.22
36.34
36.34
44.05
47.74
960
965
970
975
980
985
990

FED. ROAD DIST. NO.	STATE	PROJ. NO.	SHEET NO.	TOTAL SHEETS
3	COLO.	S0124(3)	11	

RIGHT OF WAY

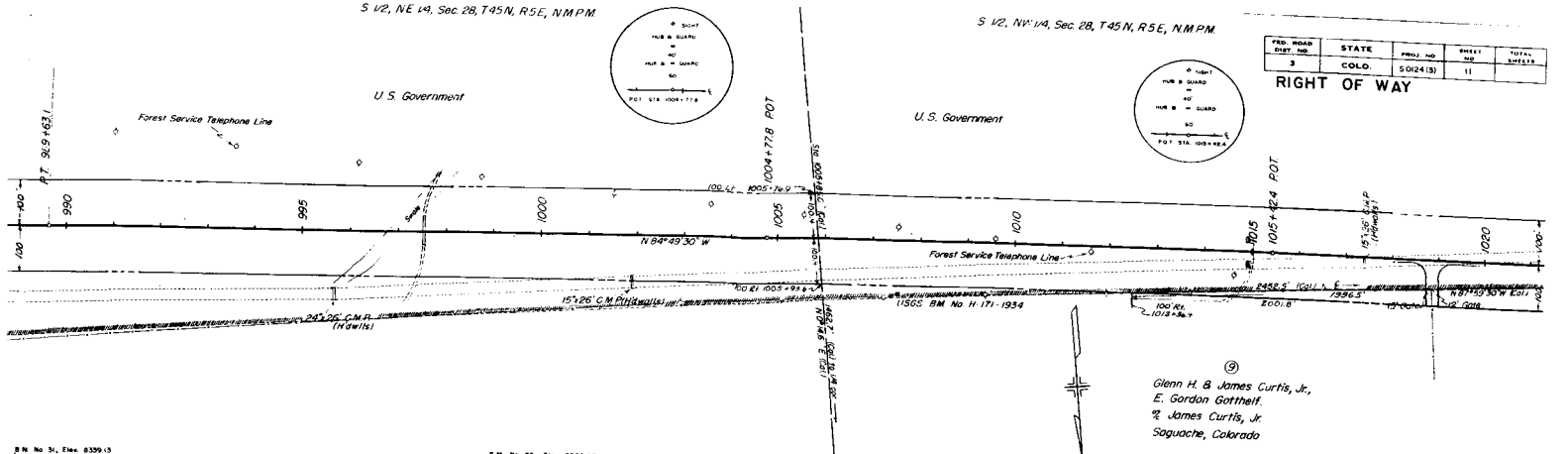

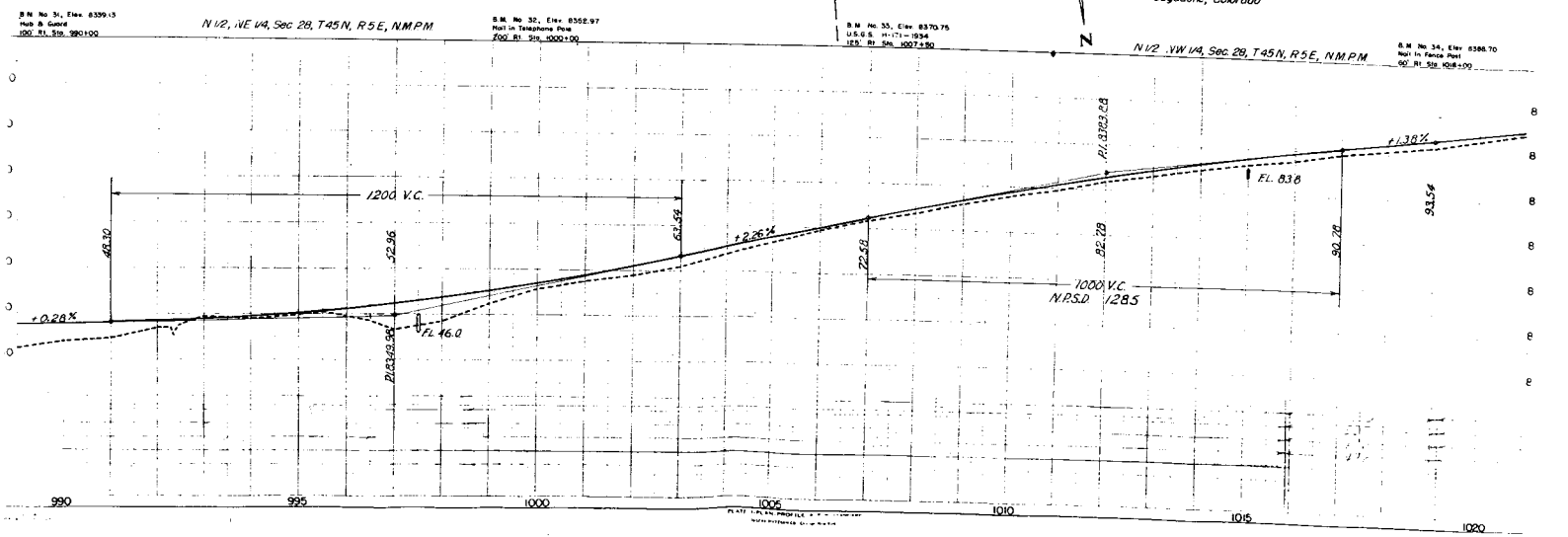

FED. ROAD DIST. NO	STATE	PROJ. NO	SHEET NO	TOTAL SHEETS
3	COLO.	S 0124(3)	12	

RIGHT OF WAY

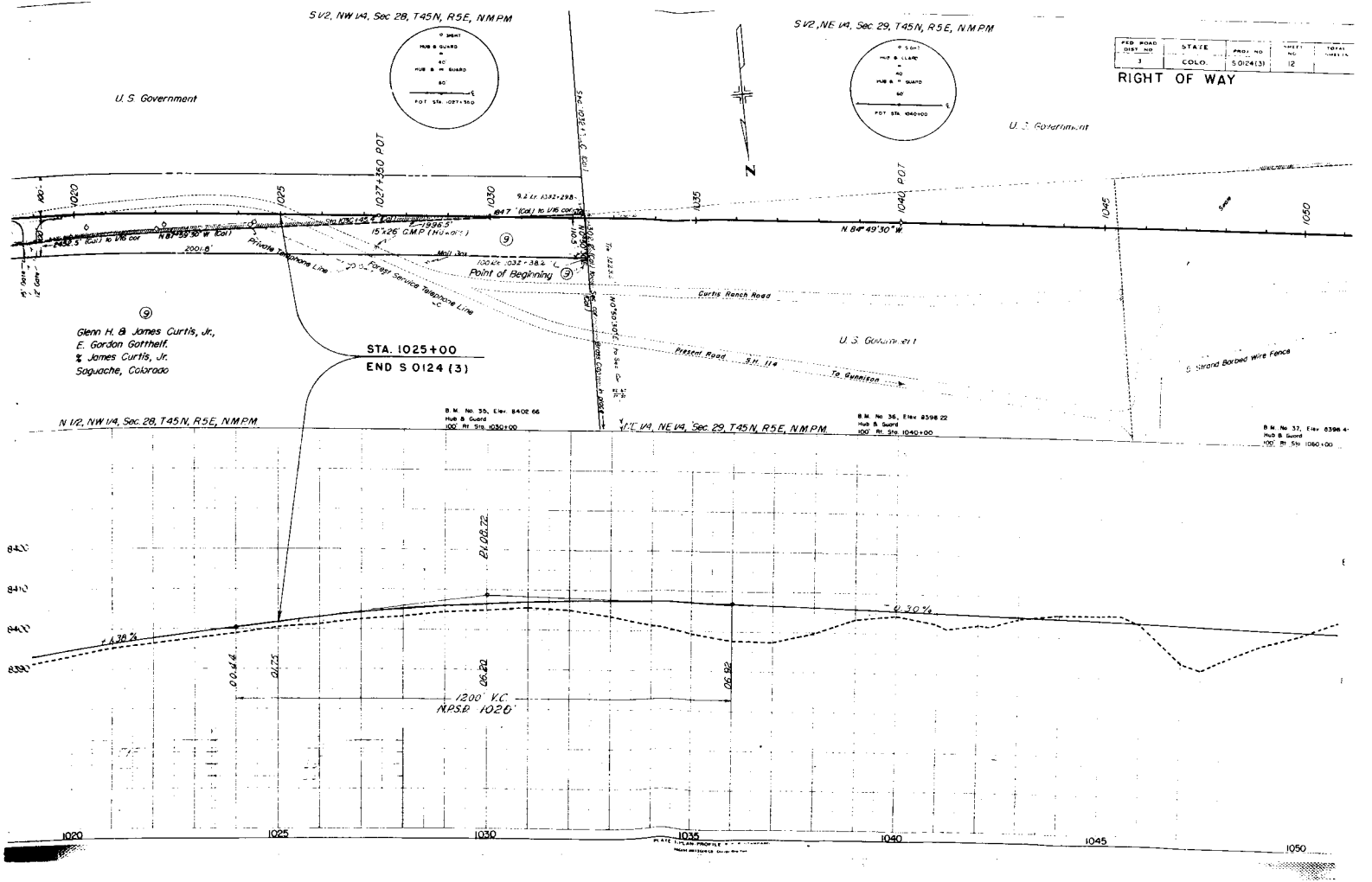

FEDERAL ROAD DIVISION NO.	DISTRICT	PROJECT NO.	SHEET NO.	TOTAL SHEETS
9	COLORADO	S 0124 (3)	13	

RIGHT OF WAY

OWNERSHIP MAP

PLAT

OF PART OF T45N, R5E & T45N, R6E, OF N.M.P.M. SHOWING CLAIMANTS WITH REGARD TO RIGHT OF WAY FOR PROJECT S 0124 (3).

ORIGINAL SCALE 1" = 400'

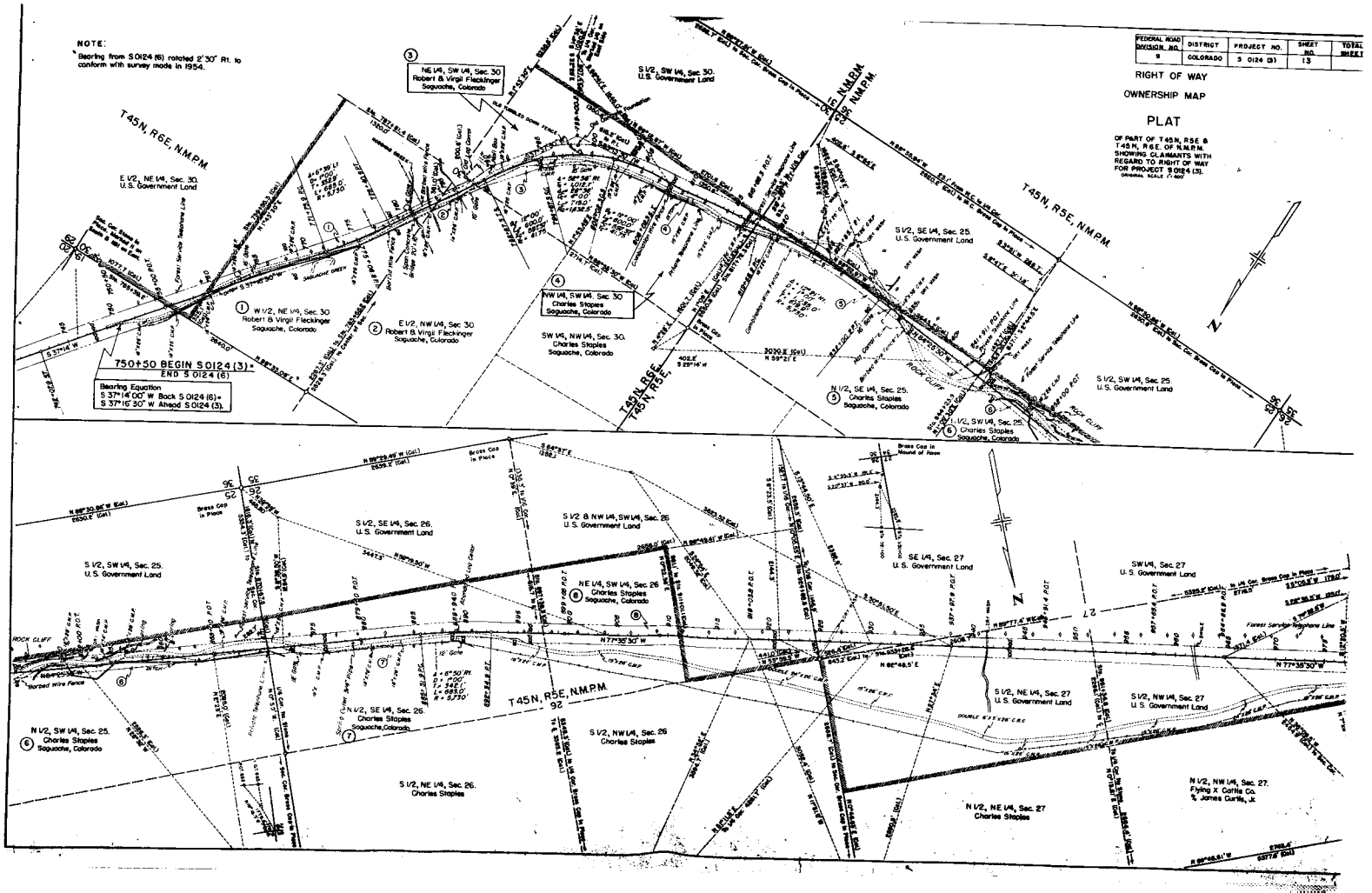

FED. ROAD DIST. NO.	STATE	PROJ. NO.	SHEET NO.	TOTAL SHEETS
3	COLO.	S 0124 (3)	14	
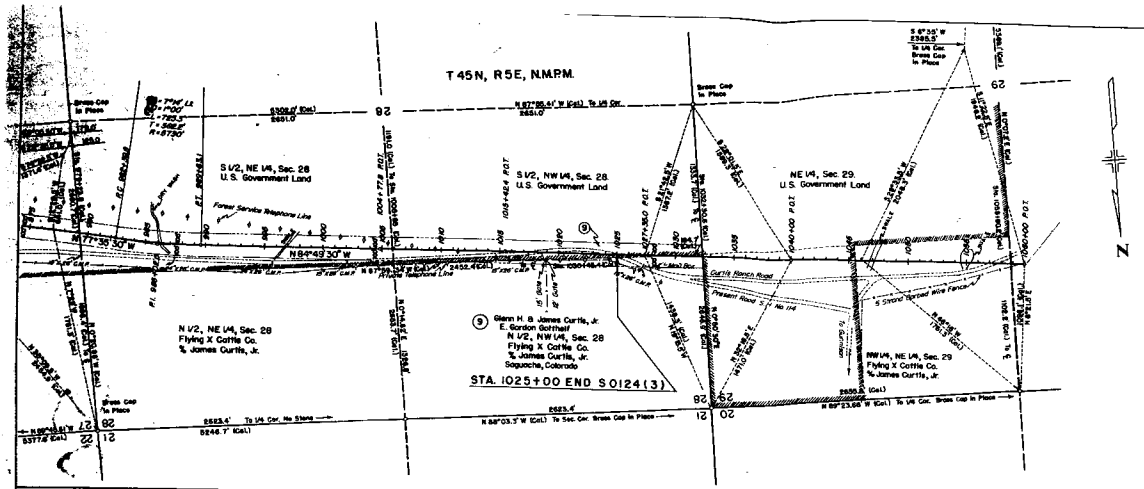
RIGHT OF WAY