FEDERAL ROAD DIVISION NO.	DISTRICT	PROJ. NO.	SHEET NO.	TOTAL SHEETS
9	COLORADO	S 0145 (2)	1	7

REVISIONS

COLORADO
DEPARTMENT OF HIGHWAYS

PLAN AND PROFILE OF PROPOSED

FEDERAL AID PROJECT NO. S 0145 (2)

STATE HIGHWAY NO. 97

MONTROSE COUNTY

INDEX OF SHEETS

TITLE SHEET
TABULATION OF PROPERTY
PLAN & PROFILE SHEETS
SHOWING RIGHT OF WAY
OWNERSHIP MAP

SCALES OF ORIGINAL DRAWINGS

ON PLAN, 1 IN. - 100 FT.
ON PROFILE { 1 IN. - 100 FT. HORIZONTAL
1 IN. - 10 FT. VERTICAL

GRADE LINE ON PROFILE IS SHOWN AS GRADE OF FINISHED ROAD
GROSS LENGTH OF PROJECT
NET LENGTH OF PROJECT

RIGHT OF WAY

RIGHT OF WAY

CONVENTIONAL SIGNS

CENTER LINE
RIGHT OF WAY LINE
COUNTY LINE
TOWNSHIP OR RANGE LINE
LAND LINES
RAILROAD
BARBED WIRE FENCE
COMBINATION WIRE FENCE
SNOW FENCE
TELEPHONE & TELEGRAPH LINES
POWER LINE
DETOUR
PRESENT ROAD (Plan Sheets)

V File

FILE COPY - DO NOT REMOVE FROM OFFICE

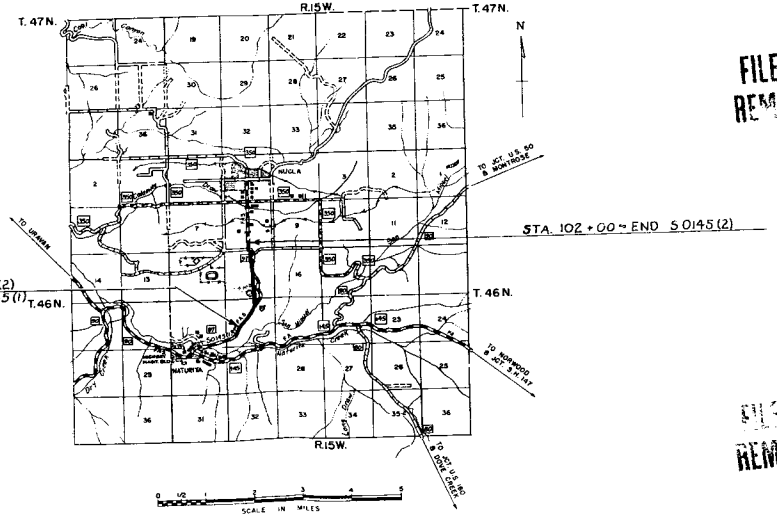

STA 0+00 = BEGIN S0145 (2)
= STA 0+00 = BEGIN S0145 (1)

FILE COPY - DO NOT REMOVE FROM OFFICE

LATION OF LENGTH & DESIGN

DESCRIPTION	ROADWAY LIN. FT.	
Begin S0145(2) = Begin S0145(1)	10,200.0	
00 = End S0145(2)		
L	10,000.0	
SUMMARY	LIN. FT.	MILES
VAY (Net & Gross Length)	10,200.0	1.932

DESIGN DATA

num Grade	5.54 %
num Degree of Curve	4°00'
um N.P.S.D - Horizontal	-
um N.P.S.D - vertical	493'
num Design Speed	50 M.P.H.

FILE COPY - DO NOT REMOVE FROM OFFICE

R. O. W. TABULATION OF PROPERTIES IN MONTROSE COUNTY S. H. No. 97 PROJ. S 0145(2)

REVISIONS		
12-15-58	4, 6, 7, 8, 8, 9 - Rev.	B.M.
3-18-59	Add 4A	B.M.
[illegible]	Add E-2	B.M.

FEDERAL ROAD DIVISION NO.	DISTRICT	PROJ. NO.	SHEET NO.	TOTAL SHEETS
9	COLORADO	S 0145(2)	2	7

RIGHT OF WAY

PARCEL NO.	OWNER	ADDRESS	LOCATION	AREA IN ACRES: PARCEL	AREA IN ACRES: TO BE ACQUIRED	ACCESS RIGHTS IN LIN. FT.: LT.	ACCESS RIGHTS IN LIN. FT.: RT.	DATE OF DESCRIPTION: LAND	DATE OF DESCRIPTION: ACCESS	DATE OF MEMORANDUM OF OWNERSHIP	DATE OF APPRAISAL: NO. 1	DATE OF APPRAISAL: NO. 2	DATE OF SETTLEMENT	COST: LAND: ACRES	COST: LAND: AMOUNT	COST: DAMAGES	COST: IMPROVE-MENTS	COST: ACCESS RIGHTS	COST: TOTAL	NO
			T.46N., R.15W., N.M.P.M.																	
1	FRANK L. MORGAN, MARY E. MORGAN and CLARENCE MORGAN	NUCLA, COLORADO	N1/2 SW1/4, E1/2 NW1/4 & W1/2 NE1/4 SEC. 20	13.343	9.328					March 26, 1958			12-1-58		$1270.00				$1,270.00	1
													Additional			2600	Damages for		$-3	
2	MONTROSE COUNTY	MONTROSE, COLORADO	NW1/4 NE1/4 SEC. 20	0.564	0.564					March 26, 1958										2
E-2	" "		" " " " " "	0.287	0.287															
3	FRANK L. MORGAN, MARY E. MORGAN and CLARENCE MORGAN	NUCLA, COLORADO	W1/2 E1/2 SEC. 17	18.511	16.059					March 26, 1958			Included with Parcel #1							3
4 Rev.	T.R. BIGLIN and MARIE H. BIGLIN	NUCLA, COLORADO	E1/2 SW1/4 SEC. 8	2.048	1.685					March 26, 1958			2-16-59		$252.00				$252.00 Rev.	= 4
4A	T.R. BIGLIN and MARIE H. BIGLIN	NUCLA, COLORADO	E1/2 SW1/4 SEC. 8	0.620	~~[illegible]~~ 0.465								3-17-59		$100.00				$100.00	4A
5	M. LIESKE	NUCLA, COLORADO	SW1/4 SE1/4 SEC. 8	0.531	0.242					March 26, 1958			12-17-58		$150.00				$150.00	5
6 Rev.	E.L. REHKOPF, PRES. SAN MIQUEL NATURAL GAS CO.	NATURITA, COLORADO	SW1/4 SE1/4 SEC. 8	0.539	0.198					March 26, 1958			3-6-59		$25.00				$25.00 Rev.	= 6
7 Rev.	ROSS A. HAMILTON and LULA M. HAMILTON	NUCLA, COLORADO	W1/2 SE1/4 SEC. 8	0.029	0.020					March 26, 1958			12-1-58		$50.00				$50.00 Rev.	= 7
8 Rev.	M. LIESKE	NUCLA, COLORADO	SW1/4 SE1/4 SEC. 8	0.060	0.036					March 26, 1958			Included with Parcel #5						Rev.	= 8
9 Rev.	MARGUERITE M. COLOMBO	PARADOX, COLORADO	SW1/4 SE1/4 SEC. 8	0.328	0.193					March 26, 1958			12-17-58		$75.00				$75.00 Rev.	= 9
	UNITED STATES OF AMERICA (PUBLIC LAND)		NE1/4 NW1/4 SEC. 17							March 26, 1958										

FED. ROAD DIV. NO.	DIST.	PROJ. NO.	SHEET NO.	TOTAL SHEETS
9	COLO.	S 0145 (2)	3	7

RIGHT OF WAY

REVISIONS	
9-28-59	Add E-2

FRANK L. MORGAN
MARY E. MORGAN
CLARENCE MORGAN
NUCLA, COLORADO

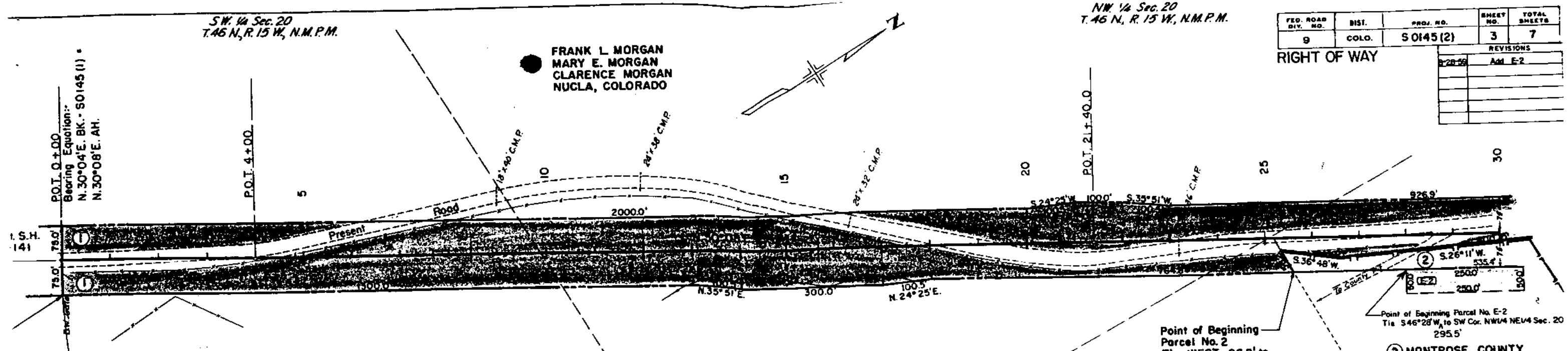

NOTE:
Alignment and Grades as shown are subject to modification during construction after approval by the Denver Office.
Soil data shown on the plans is obtained from best available testing laboratory information. This information is shown for convenience of the Contractor, and the Department does not guarantee the accuracy of these tests. If materials not conforming to the data on plans are encountered during construction the grading plan shown on plans will be modified where necessary to secure dense, stable embankments.

Sta. 0+00 = Begin S0145(2)
Sta. 0+00 = Begin S0145(1)

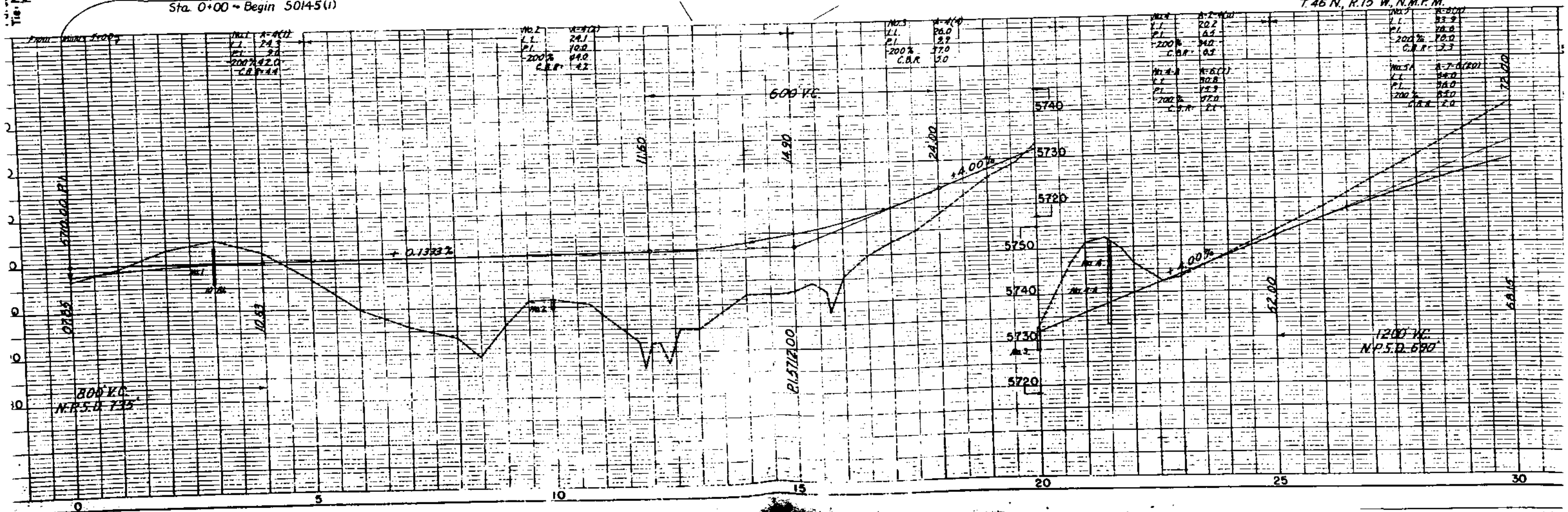

FED. ROAD DIV. NO.	DIST.	PROJ. NO.	SHEET NO.	TOTAL SHEETS
9	COLO.	S 0145 (2)	4	7

RIGHT OF WAY

REVISIONS

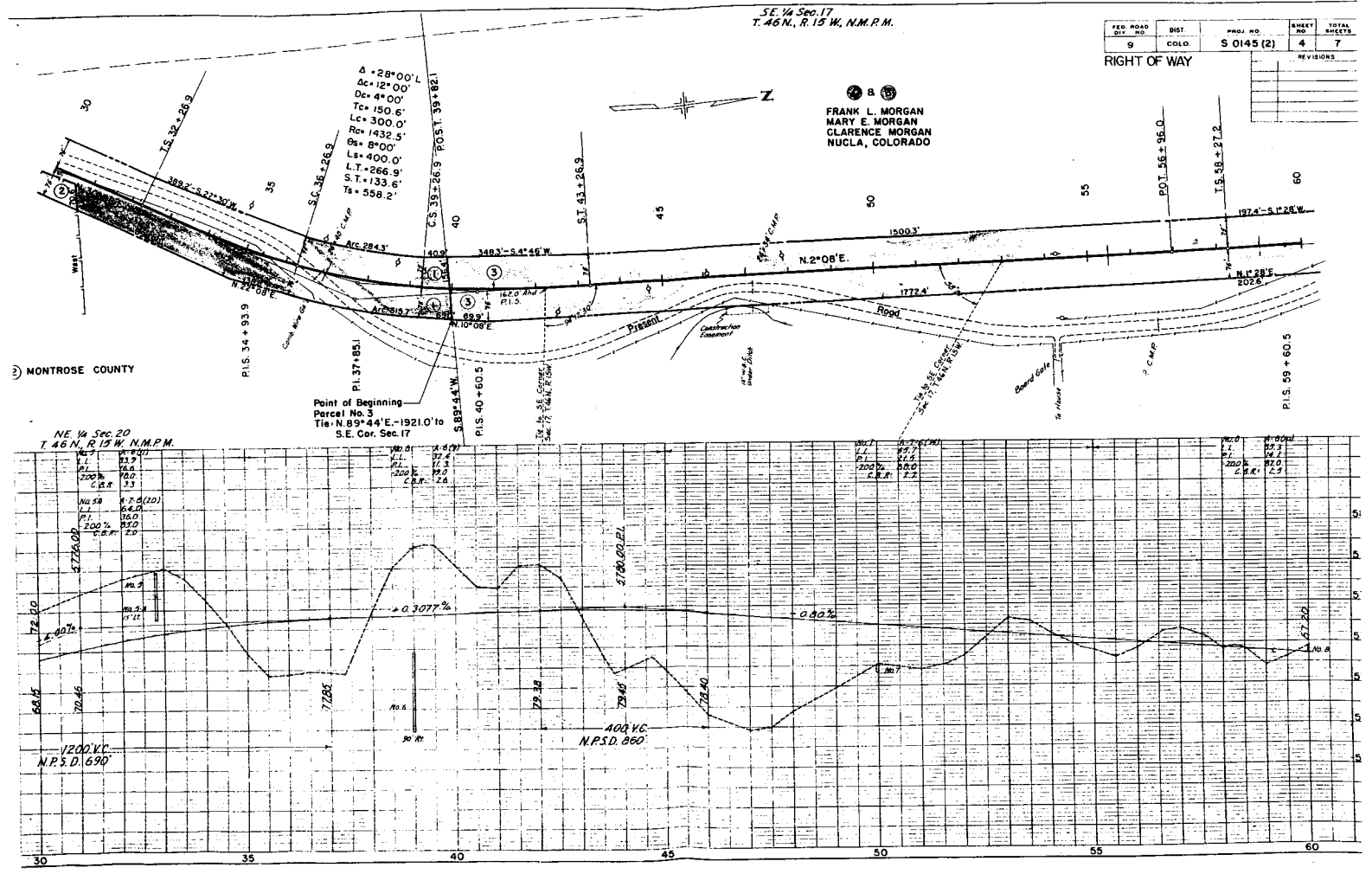

FED. ROAD DIV. NO.	DIST.	PROJ. NO.	SHEET NO.	TOTAL SHEETS
9	COLO.	S 0145(2)	5	7

RIGHT OF WAY

REVISIONS

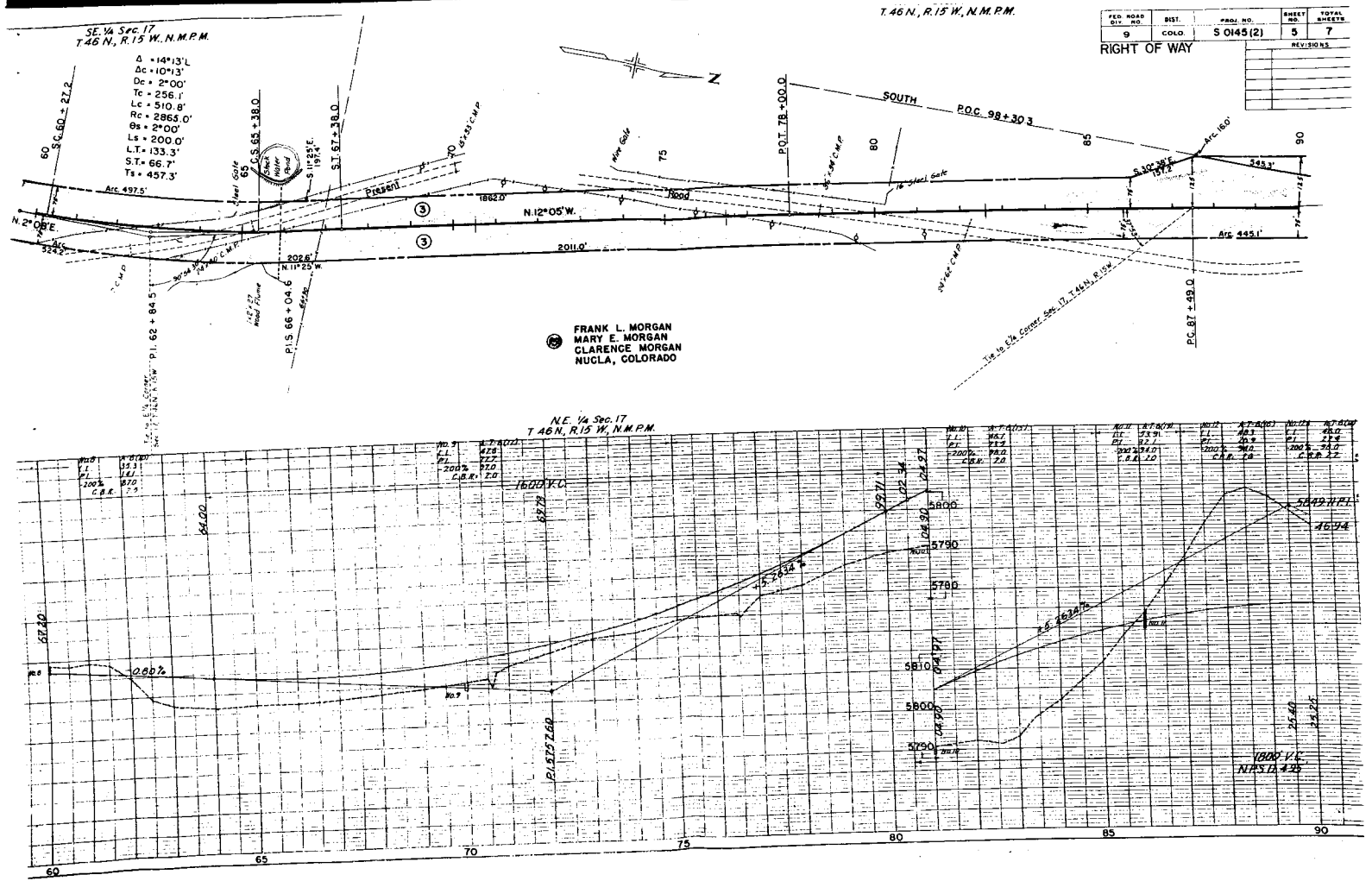

FED. ROAD DIV. NO.	DIST.	PROJ. NO.	SHEET NO.	TOTAL SHEETS
9	COLO.	S 0145(2)	6	7

RIGHT OF WAY

REVISIONS	
12/10/58	4,6,7,8, & 9 R.O.W. Change
3-18-59	Add 4A

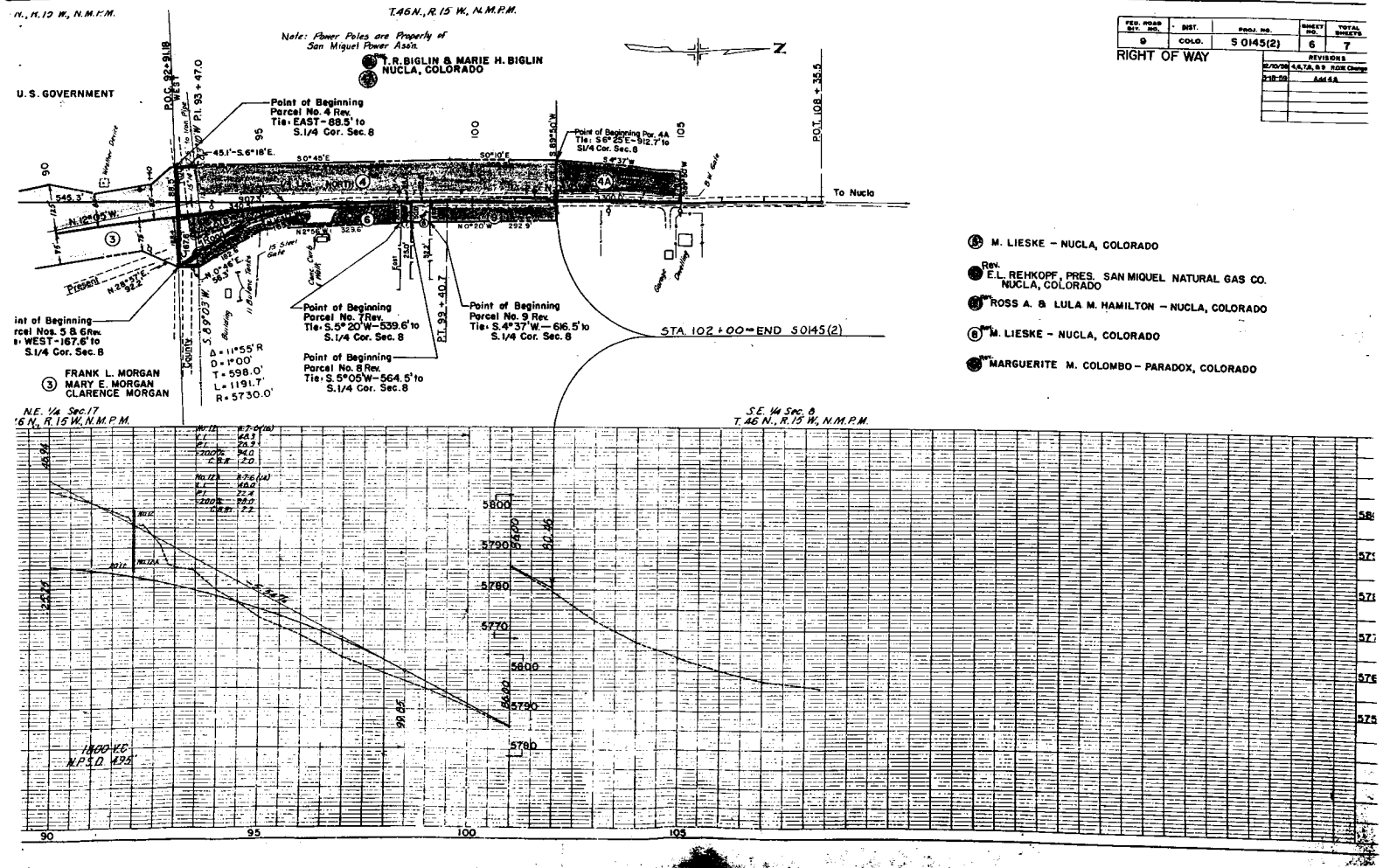

FEDERAL ROAD DIVISION NO	DISTRICT	PROJ. NO	SHEET NO.	TOTAL SHEETS
9	COLORADO	S0145(2)	7	

REVISIONS		
12-10-58	4, 6, 7, 8 & 9 R.O.W. Change	C.P.
3-17-59	Add 4A	BR
8-26-59	Add E-2	BR

OWNERSHIP MAP PLAT

Showing Claimants with Regard to Right of Way for Project S 0145 (2)

Original Scale : 1" = 400'
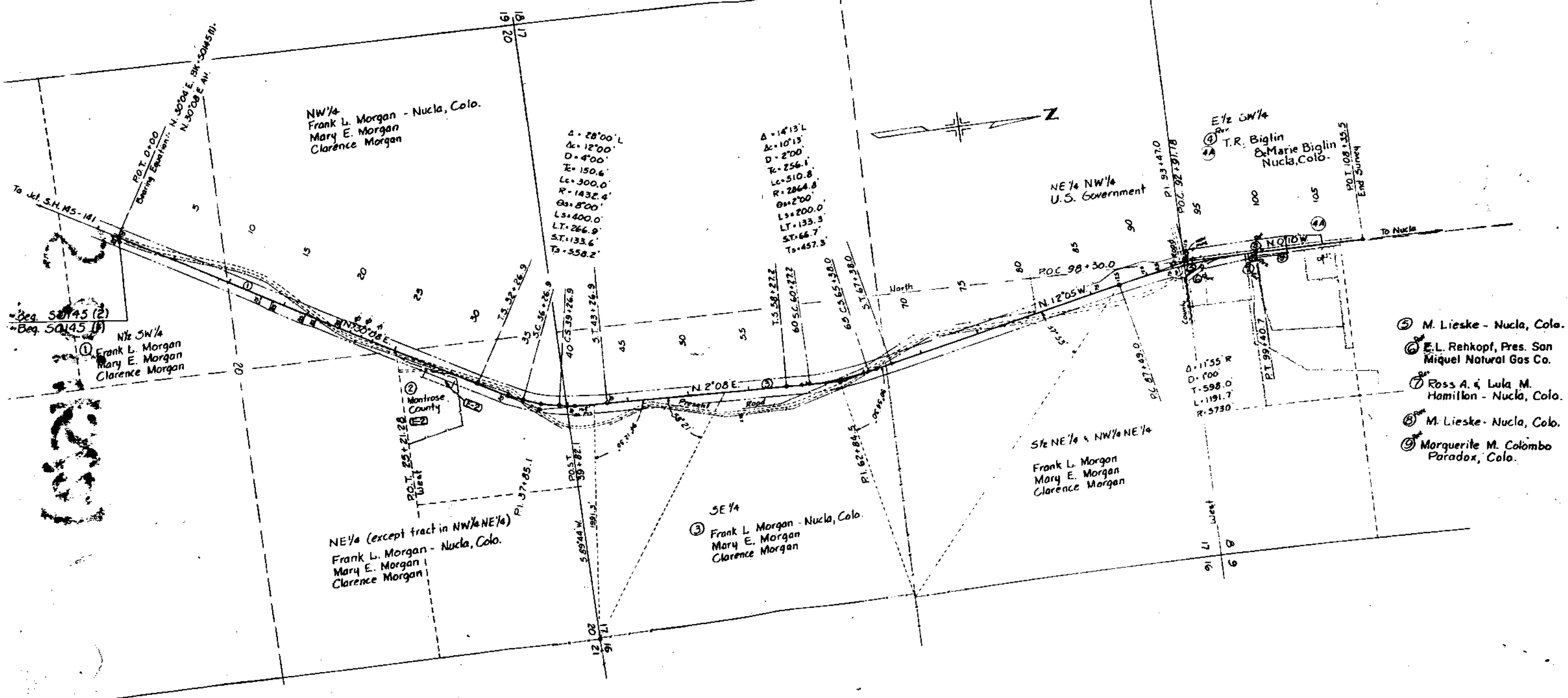
T. 46 N., R. 15 W., N.M.P.M.