COLORADO
STATE HIGHWAY DEPARTMENT

PLAN AND PROFILE OF PROPOSED
FEDERAL-AID SECONDARY PROJECT NO. S0150(2)
STATE HIGHWAY NO. 145
SAN MIGUEL COUNTY

INDEX OF SHEETS

1 TITLE SHEET
2 TABULATION OF RIGHT OF WAY
3 TO 8 PLAN AND PROFILE SHEETS
9 OWNERSHIP MAP

RIGHT OF WAY

CONVENTIONAL SIGNS

RIGHT OF WAY

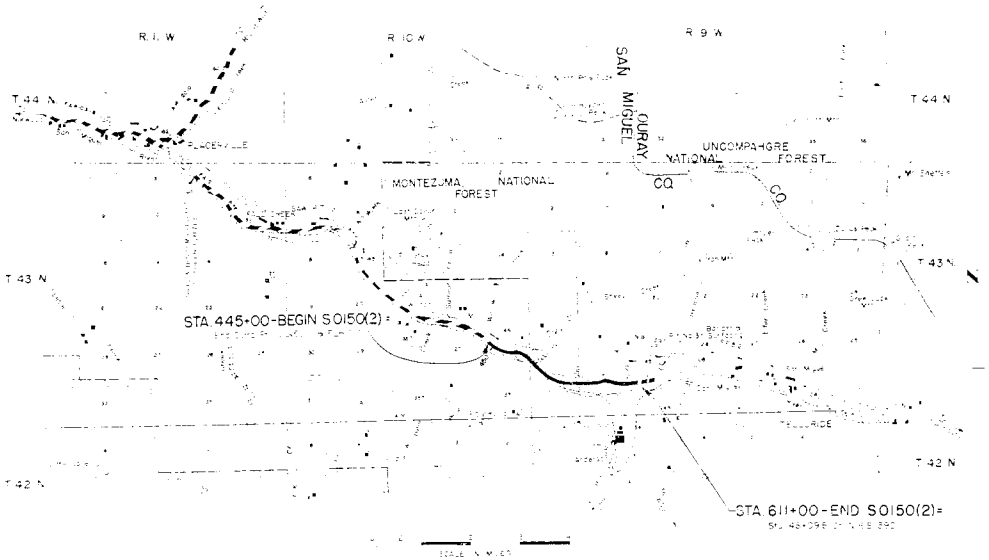

R.O.W. TABULATION OF PROPERTIES IN SAN MIGUEL COUNTY S.H. No. 145 PROJ. S0150 (2)

STATE COLO

RIGHT OF WAY

PARCEL NO	OWNER	ADDRESS	LOCATION	AREA IN ACRES: TOTAL LAND IN TRACT	PARCEL	TO BE ACQUIRED				REMARKS
			T.43 N., R.10 W.							
1	U.S. Government		N.W. 1/4 Sec. 26		0.542	0.215				
2	Bessie S. Wagner	Telluride, Colorado	S.W. 1/4 Sec. 26		0.069	0.032				
3	San Miguel County	Telluride, Colorado	S. 1/2 Sec. 26		7.064	4.89				
4	Robert Alexander	Norwood, Colorado	S.E. 1/4 Sec. 26		2.253	1.562				
5	Robert Alexander	Norwood, Colorado	S.W. 1/4 Sec. 25		0.553	0.553				
6	Robert Alexander	Norwood, Colorado	S.W. 1/4 Sec. 25		1.87	0.192				
7	Robert Alexander	Norwood, Colorado	N.W. 1/4 Sec. 36		1.465	1.05				
8	Robert Alexander	Norwood, Colorado	N. 1/2 Sec. 36		6.019	3.275				
9	Robert Alexander	Norwood, Colorado	N.E. 1/4 Sec. 36		3.269	.753				
10	U.S. Government		N.E. 1/4 Sec. 36		0.910	0.598				
			T.43 N., R.9 W.							
	Robert Alexander	Norwood, Colorado	N.W. 1/4 Sec. 31		0.41	0.40				
12	J.R. Anderson	Telluride, Colorado	N. 1/2 Sec. 31		16.709	9.676				
13	U.S. Government		N.W. 1/4 Sec. 32		2.570	1.392				
14	U.S. Government		N.W. 1/4 Sec. 32		0.789	0.479				
1-HR	Rio Grande Southern Railroad Co. (Fairmont Fuller, Jr., Receiver)	Denver, Colorado	S. 1/2 Sec. 26 T.43 N., R. 10 W.		3.258	3.258				For Easement Only
2-HR	Rio Grande Southern Railroad Co. (Fairmont Fuller, Jr., Receiver)	Denver, Colorado	Sec. 25 & Sec. 36		3.192	3.192				For Easement Only
15A	Mary J. Alexander		S.W. 1/4 Sec. 25		0.475	0.475				For Easement Only
15	U.S. Government		S.W. 1/4 Sec. 25		0.017	0.017				For Easement Only

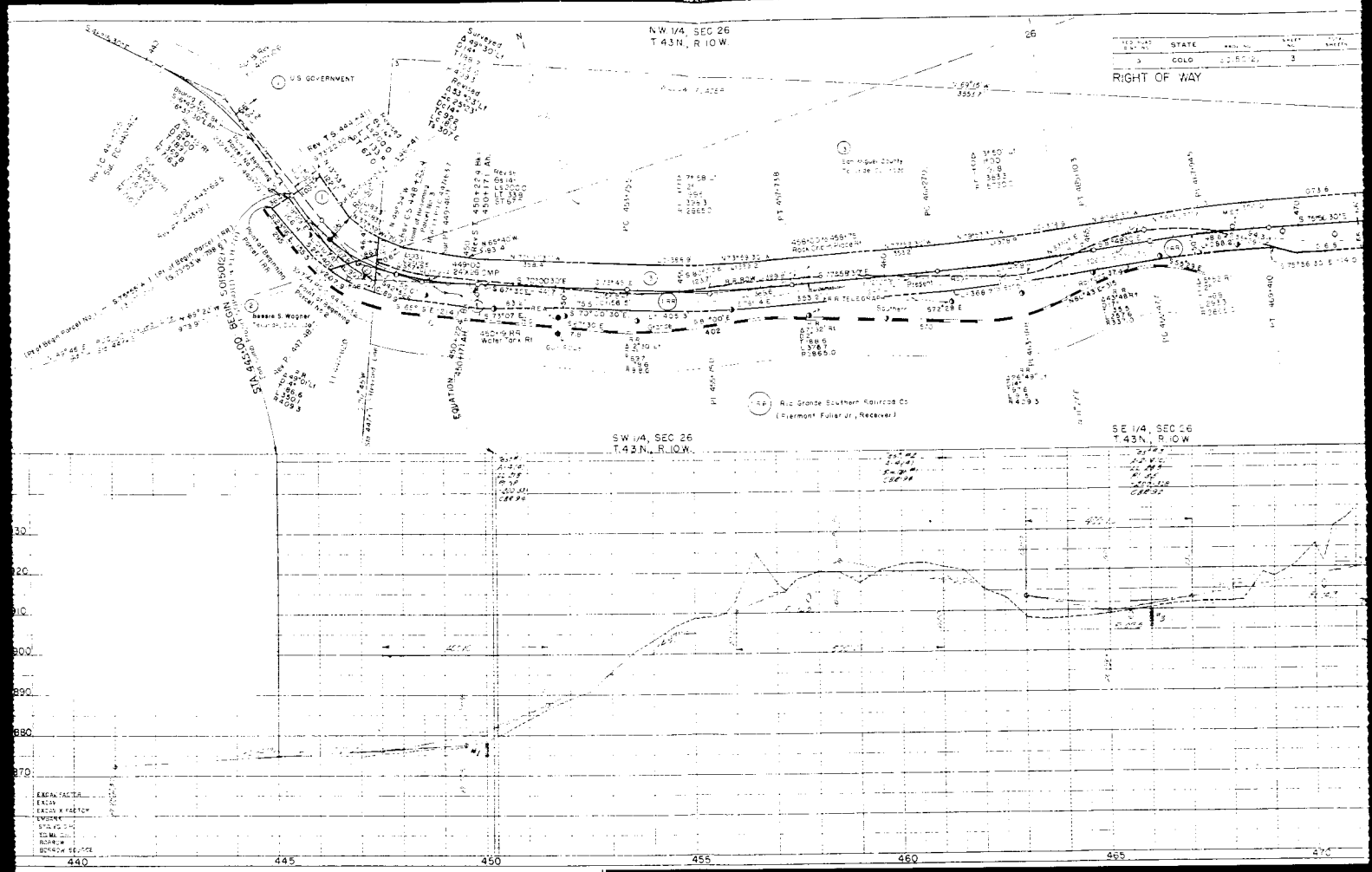
N.W. 1/4, SEC 26
T.43N., R.10W.
RIGHT OF WAY
STATE
COLO
U.S. GOVERNMENT
Rio Grande Southern Railroad Co
(Fitzhugh Fuller Jr., Receiver)
S.W. 1/4, SEC 26
T.43N., R.10W.
S.E. 1/4, SEC 26
T.43N., R.10W.
EQUATION
440
445
450
455
460
465
470

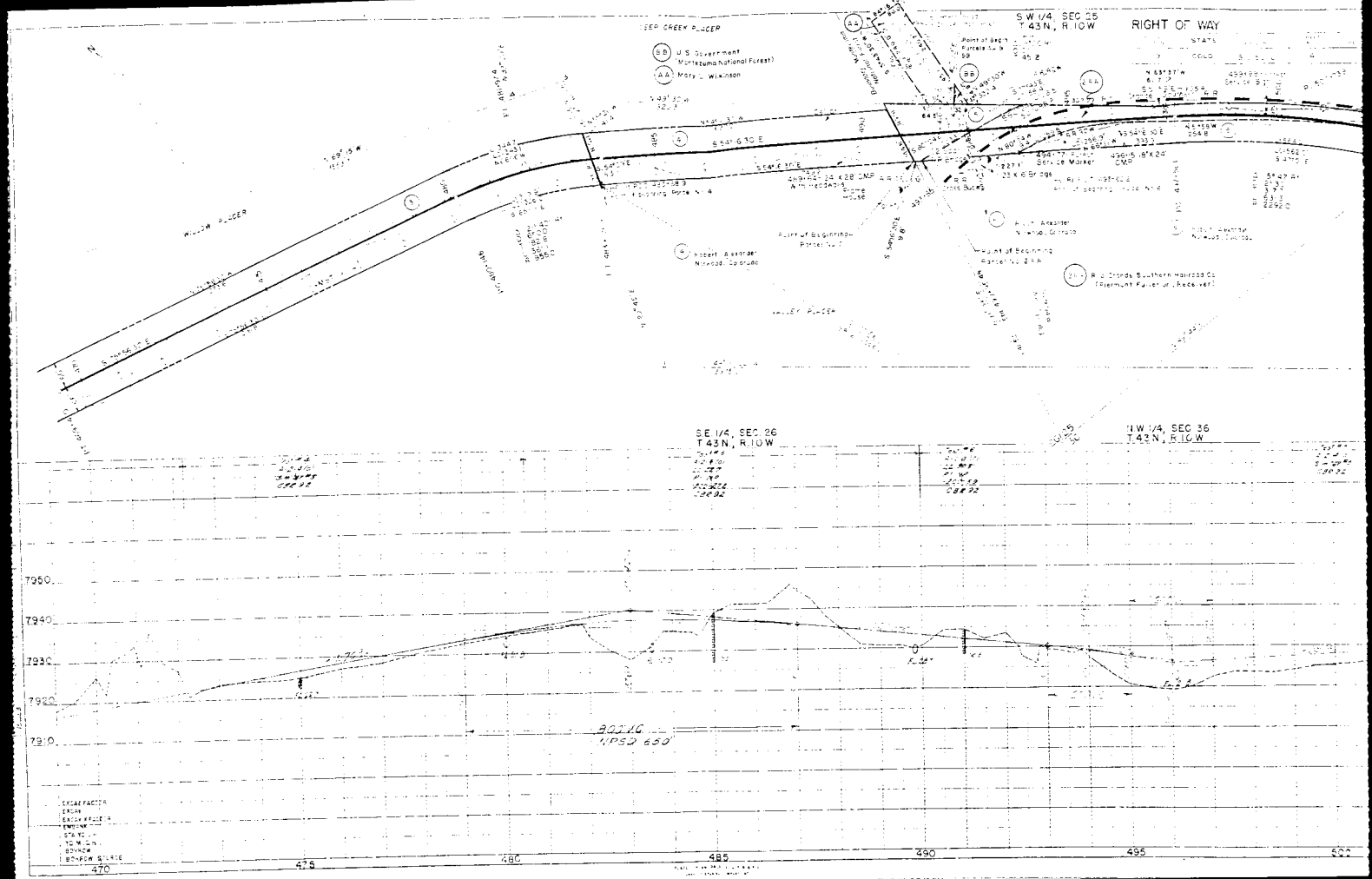
SW 1/4, SEC 35
T 43 N, R 10 W
RIGHT OF WAY
SEEP CREEK PLACER
U S Government
(Montezuma National Forest)
Mary L Wilkinson
WILLOW PLACER
Robert Alexander
Nevada, Colorado
Point of Beginning
Parcel No 1
Point of Beginning
Parcel No 2
Service Marker
Rio Grande Southern Railroad Co
(Fremont Funeral, Receiver)
VALLEY PLACER
SE 1/4, SEC 26
T 43 N, R 10 W
NW 1/4, SEC 36
T 42 N, R 10 W
7950
7940
7930
7920
7910
BOLIC
1950 650
470
475
480
485
490
495
500

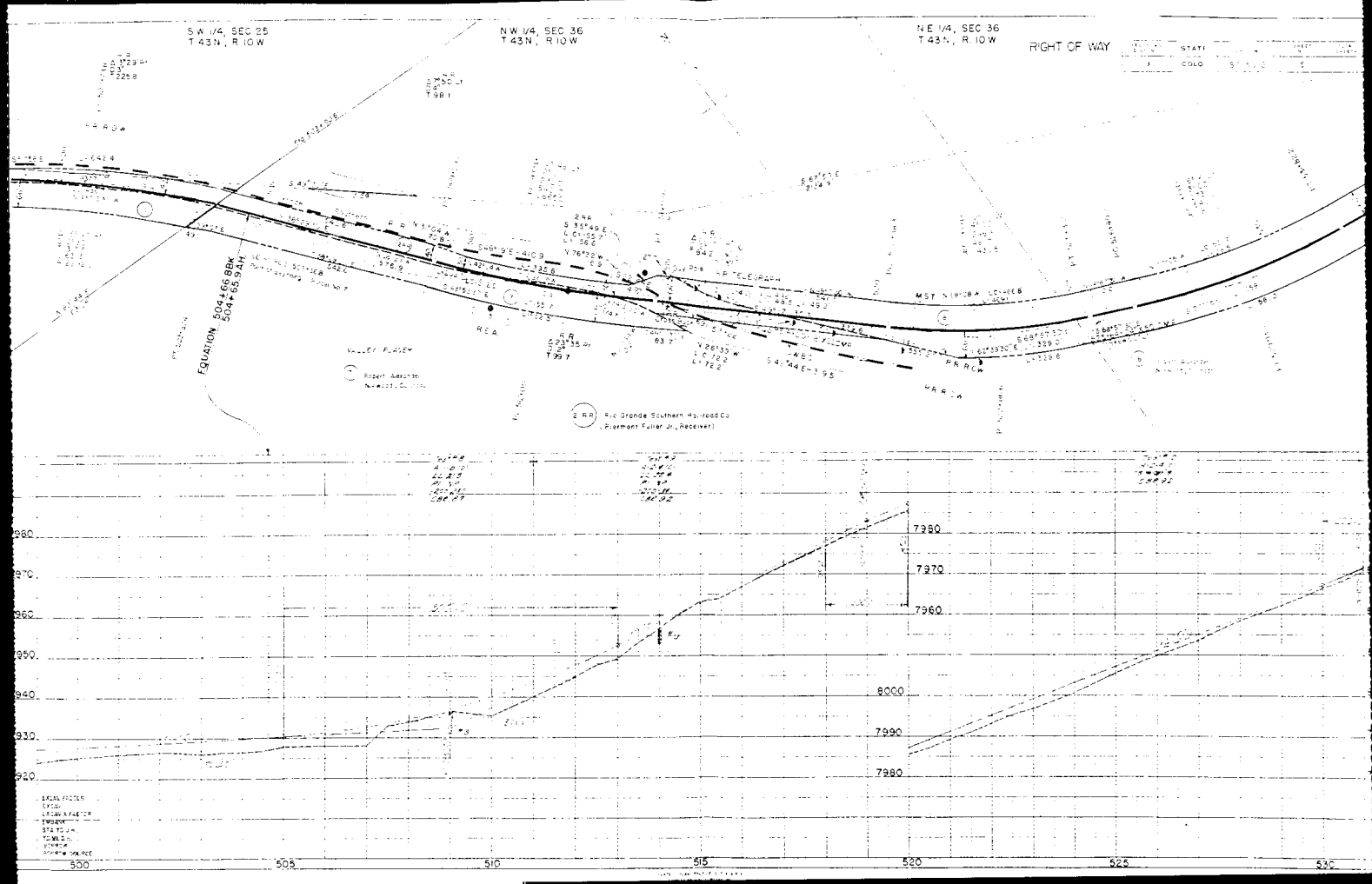
S W 1/4, SEC 25
T 43 N, R 10 W
N W 1/4, SEC 36
T 43 N, R 10 W
N E 1/4, SEC 36
T 43 N, R 10 W
RIGHT OF WAY
STATE
COLO
EQUATION 504+66.8BK
504+65.9AH
VALLEY PLACER
Robert Sweitzer
Nucla, Colorado
2 RR
Rio Grande Southern Railroad Co
(Piermont Fuller Jr., Receiver)
7980
7970
7960
8000
7990
7980
980
970
960
950
940
930
920
500
505
510
515
520
525
530

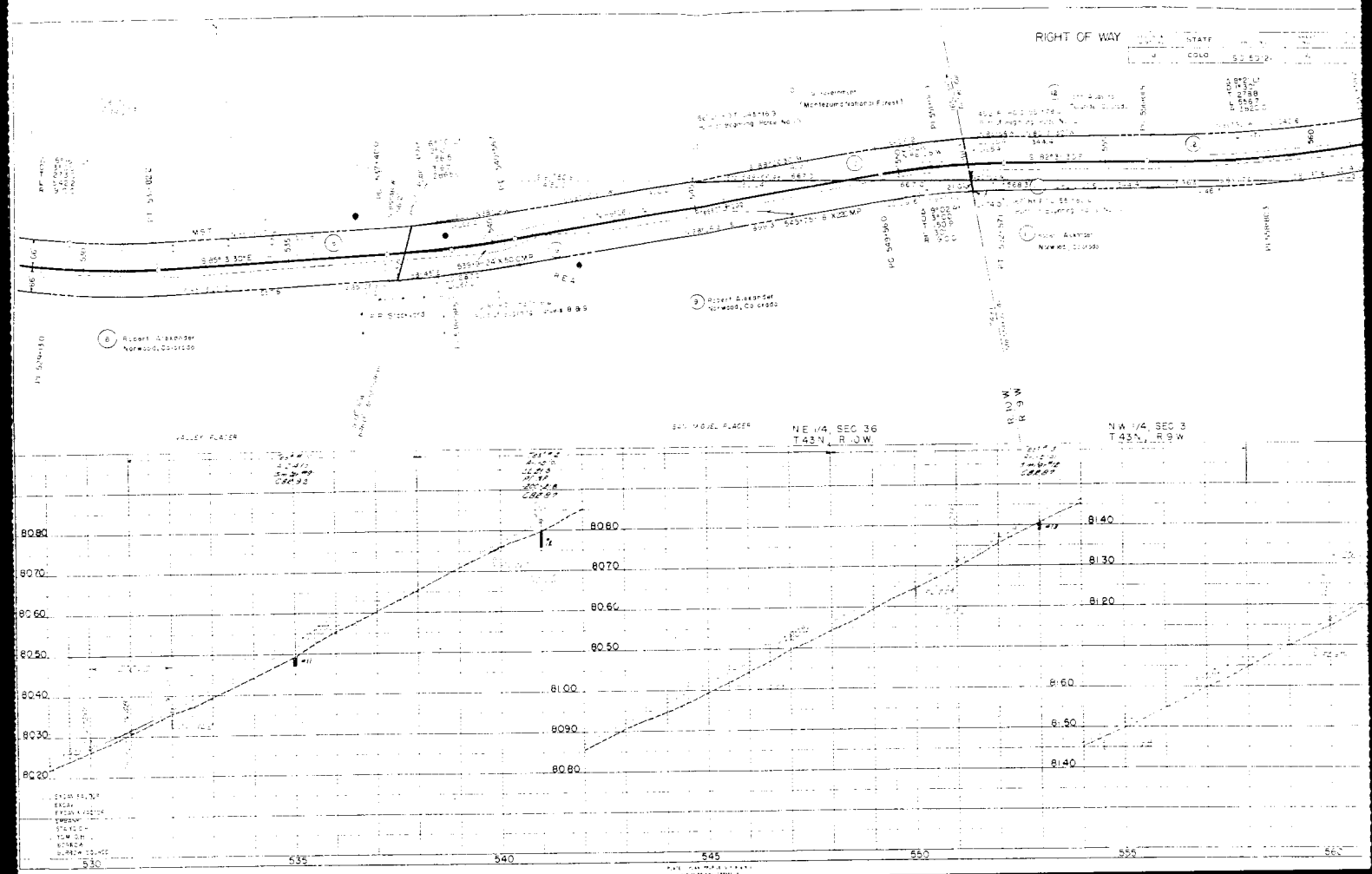
RIGHT OF WAY
STATE
COLO
Robert Alexander
Norwood, Colorado
Robert Alexander
Norwood, Colorado
Robert Alexander
Norwood, Colorado
VALLEY PLACER
SAN MIGUEL PLACER
NE 1/4, SEC 36
T.43 N., R.10 W.
R.10 W.
R.9 W.
NW 1/4, SEC 3
T.43 N., R.9 W.
80.80
80.70
80.60
80.50
80.40
80.30
80.20
80.80
80.70
80.60
80.50
81.00
80.90
80.80
81.40
81.30
81.20
81.60
81.50
81.40
530
535
540
545
550
555
560

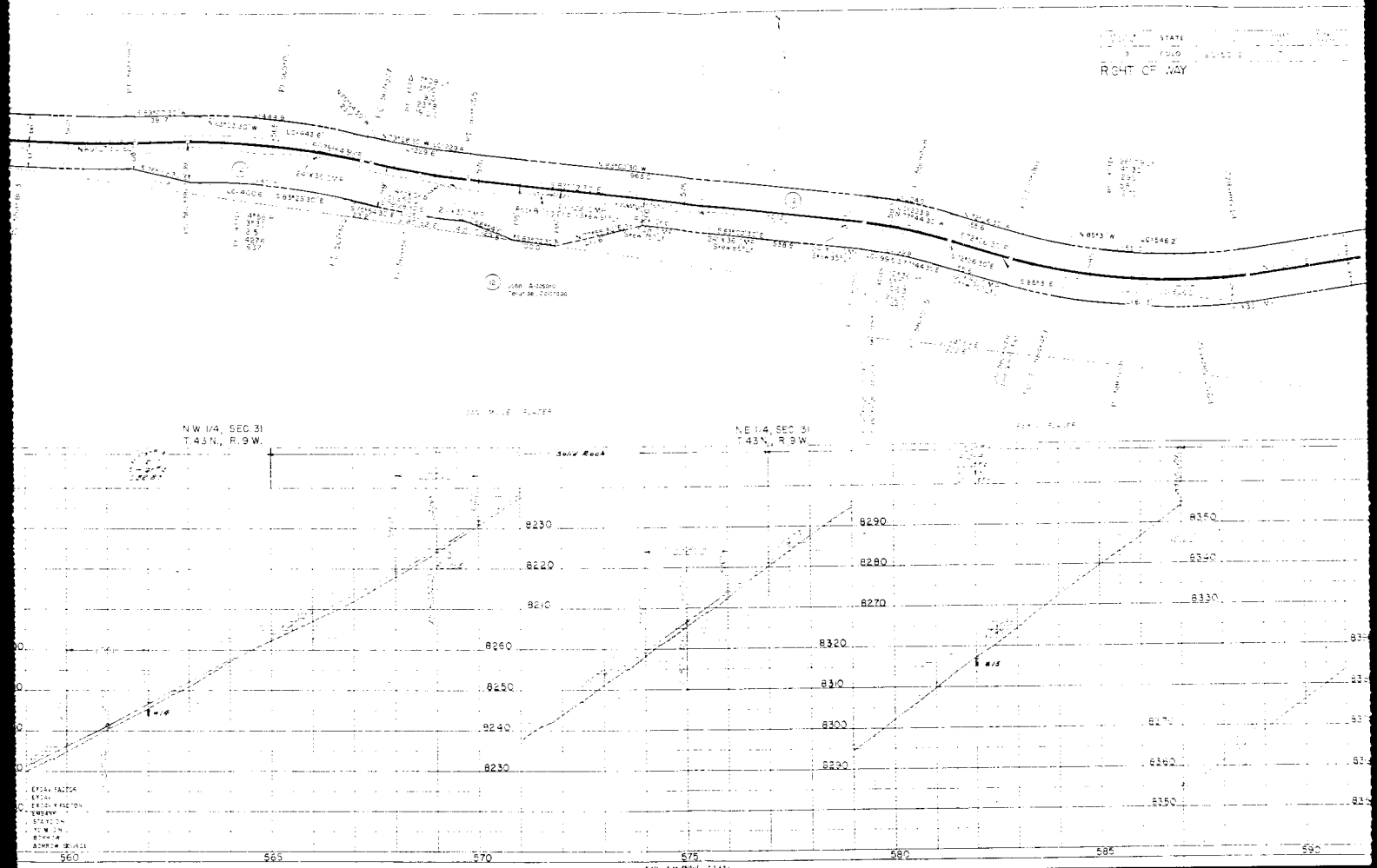
RIGHT OF WAY
N.W. 1/4, SEC. 31
T.43 N., R.9 W.
N.E. 1/4, SEC. 31
T.43 N., R.9 W.
Solid Rock
8230
8220
8210
8260
8250
8240
8230
8290
8280
8270
8320
8310
8300
8290
8350
8340
8330
8360
8350
560
565
570
575
580
585
590

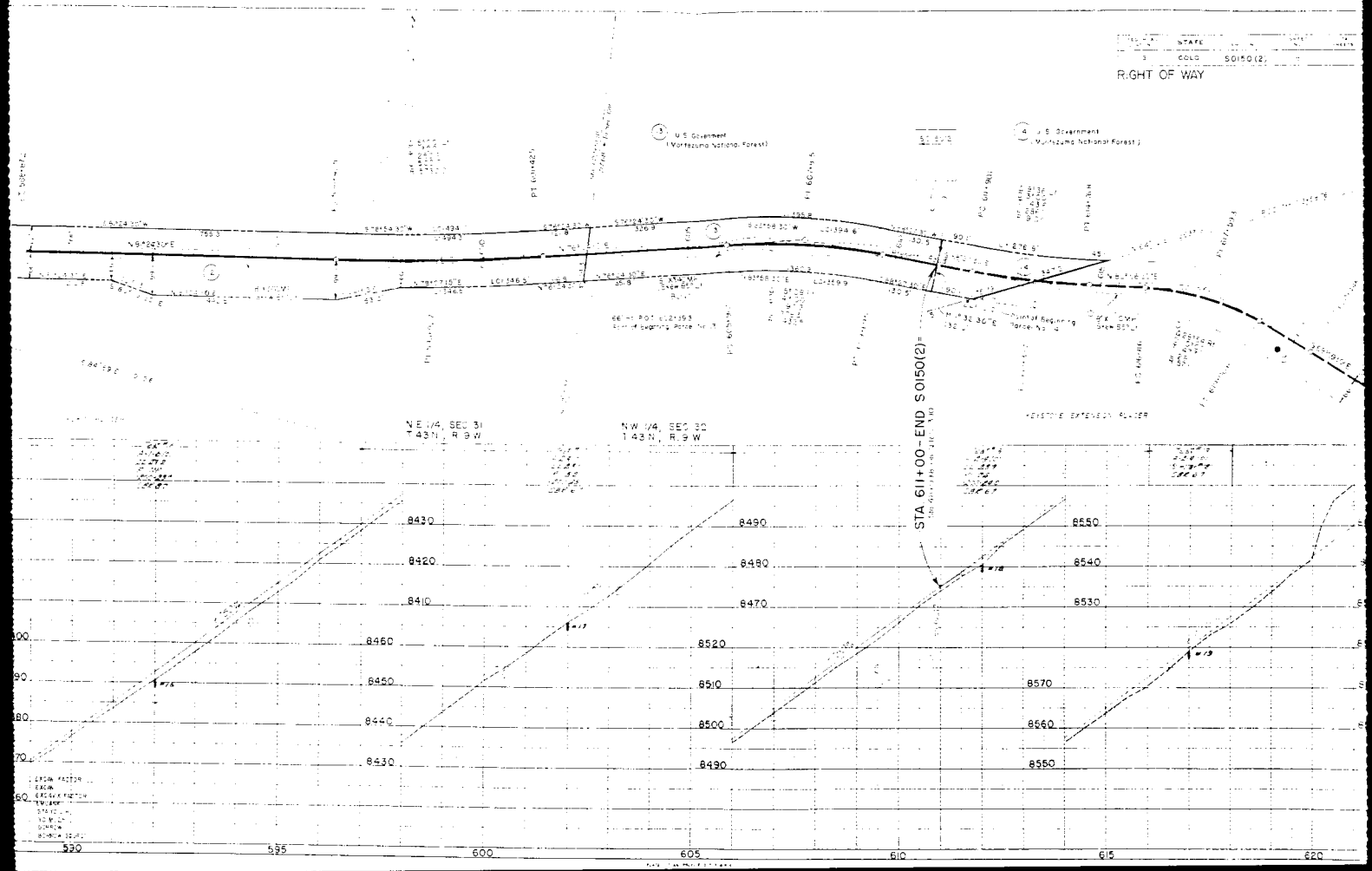
STATE
COLO
S0150(2)
RIGHT OF WAY
U.S. Government
(Montezuma National Forest)
U.S. Government
(Montezuma National Forest)
N.E. 1/4, SEC. 31
T.43N., R.9W.
N.W. 1/4, SEC. 32
T.43N., R.9W.
STA 611+00 - END S0150(2)
8430
8420
8410
8460
8450
8440
8430
8490
8480
8470
8520
8510
8500
8490
8550
8540
8530
8570
8560
8550
590
595
600
605
610
615
620

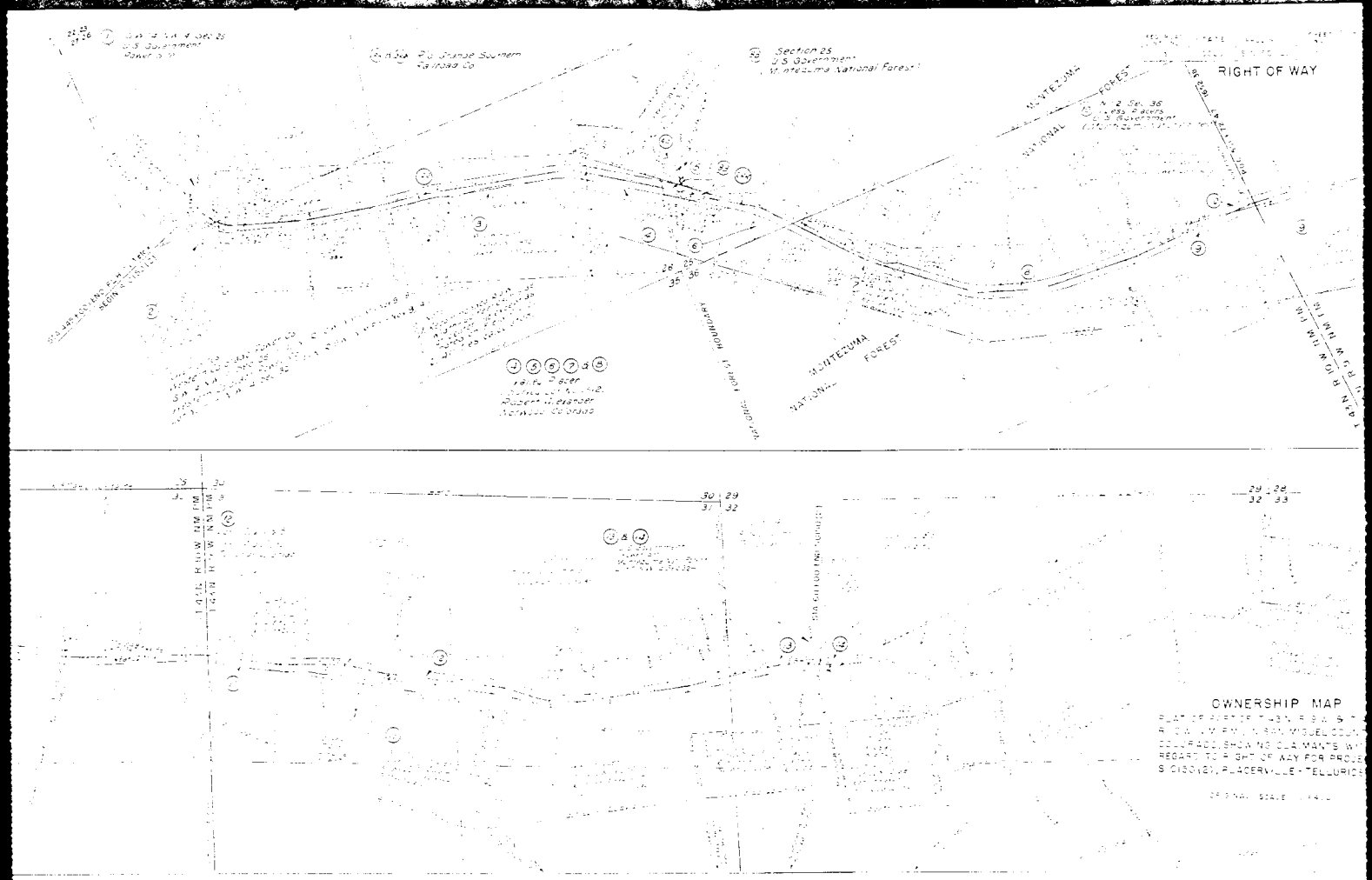
RIGHT OF WAY
Section 25
U.S. Government
Montezuma National Forest
MONTEZUMA
NATIONAL
FOREST
MONTEZUMA
NATIONAL
FOREST
OWNERSHIP MAP