COLORADO
Department of
Transportation

DOCUMENT SEPARATOR SHEET

REGION 5 – JUNE 2017 CONVERSION

To be placed at the beginning of each separator sheet.

r500001038

Description:
ROW Plans 24X36

Route # and Mile Points:
SH 145

Originating Office:

ROW/Survey

File Name:
S 0153(7)_ROW(.PDF)

Box Location:
20 (TUBE-19)of 38

For assistance, or to request changes to this form,
please email helpdesk@msimaging.com.

MOUNTAIN STATES
IMAGING

S 015361

FEDERAL ROAD DIVISION NO.	DISTRICT	PROJ. NO.	SHEET NO.	TOTAL SHEETS
9	COLORADO	S 0153 (7)	1	

COLORADO
DEPARTMENT OF HIGHWAYS

PLAN AND PROFILE OF PROPOSED
FEDERAL AID PROJECT NO. S 0153 (7)
STATE HIGHWAY NO. 145
SAN MIGUEL & DOLORES COUNTIES

INDEX OF SHEETS

SHEET NO.			
	1	TITLE PAGE, SKETCH MAP AND TABULATION OF LENGTH & DESIGN DATA	
	2	TYPICAL SECTION, GENERAL NOTES, SUMMARY OF APPROXIMATE QUANTITIES, SUB-BASE PLAN AND PIT INFORMATION	
3-	4	LIST OF STRUCTURES	
	5	STANDARD METHODS FOR SUPERELEVATION & WIDENING OF CURVES	M-1-C
	6	STANDARD SIDE APPROACH ROADS, FLARING, CUT SLOPE TREATMENT & WIDENING AT BRIDGES & AT CREST OF GRADES	M-2-EM
	7	STANDARD MARKER POSTS AND BENCH MARKS	M-7-C
8-	9	STANDARD ROADWAY CONSTRUCTION TRAFFIC SIGNS	M-29-B
	10	STANDARD TYPES OF DITCHES AND CONSTRUCTION METHODS	M-107-C
11-	20	ALIGNMENT PLAN AND PROFILE	
21-	22	SUMMARY OF EARTHWORK QUANTITIES	
23-	221	CROSS SECTIONS	
	7a	STANDARD LETTERS & FIGURES FOR YEAR NUMBERS & STRUCTURE NUMBERS	M-10-B

CONVENTIONAL SIGNS

CENTER LINE (to PLAN SHEET / TITLE SHEET)
RIGHT OF WAY LINE (R.O.W. MARKER)
COUNTY LINE
TOWNSHIP OR RANGE LINE
LAND LINES (SECTION LINE / 1/4 SECTION LINE / 1/16 SECTION LINE)
RAILROAD (TITLE SHEET / PLAN SHEET)
BARBED WIRE FENCE
COMBINATION WIRE FENCE
SNOW FENCE
TELEPHONE & TELEGRAPH LINES
POWER LINE
DETOUR
PRESENT ROAD (Plan Sheets)

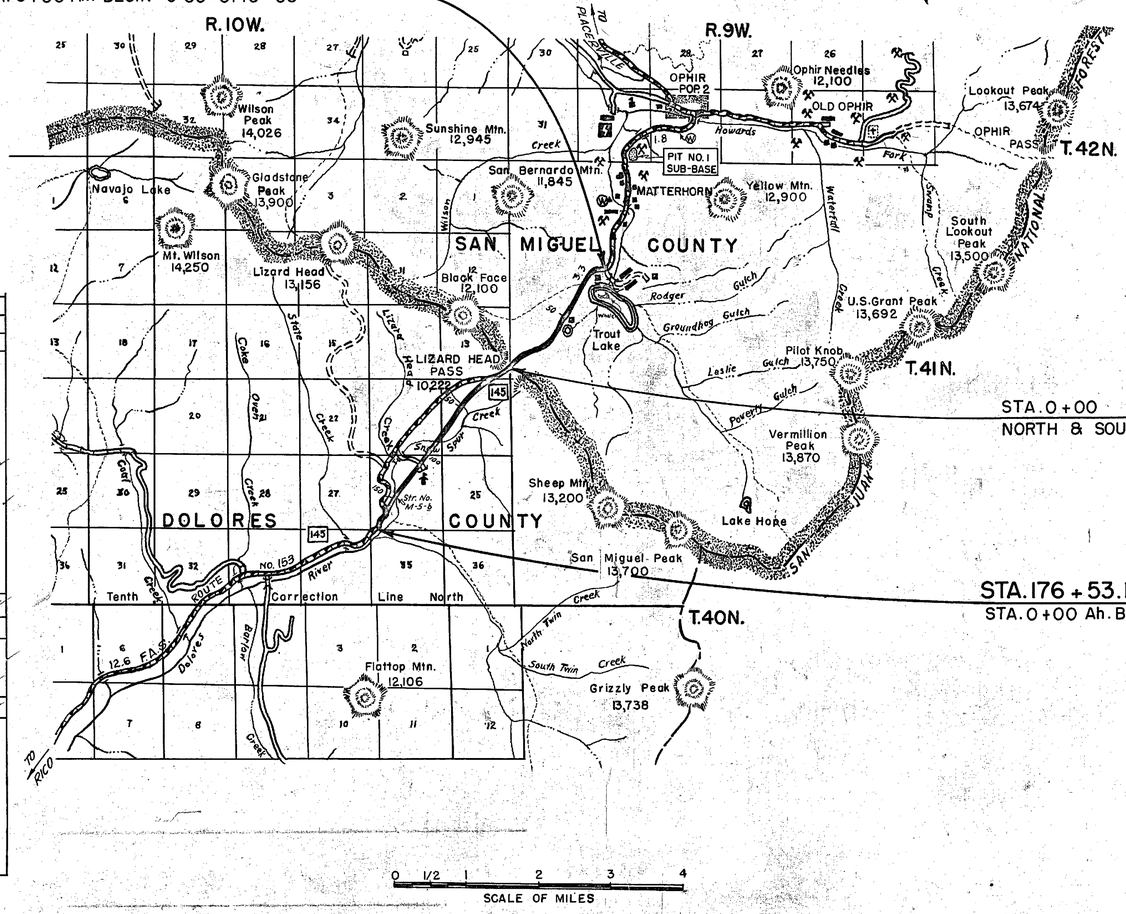
SCALES OF ORIGINAL DRAWINGS

ON PLAN, 1 IN. - 100 FT.
ON PROFILE) 1 IN. - 100 FT. HORIZONTAL
ON PROFILE) 1 IN. - 10 FT. VERTICAL

GRADE LINE ON PROFILE IS SHOWN AS GRADE OF FINISHED ROAD

GROSS LENGTH OF PROJECT } 27,153.6 FT. = 5.143 MI.
NET LENGTH OF PROJECT }

STA. 95 + 81.0 Bk. BEGIN S 0153 (7) =
STA. 0+00 Ah. BEGIN C 50-0145-05



TABULATION OF LENGTH & DESIGN DATA

STATION	LIZARD HEAD NORTH ROADWAY LIN. FT.	LIZARD HEAD SOUTH ROADWAY LIN. FT.
95 + 81.0 Bk. Begin S 0153(7) = 0 + 00 Ah. Begin C 50-0145-05		
67 + 50 Ah. = 67 + 00 Bk.	2,831.0	
0 + 00 San Miguel Co. - Dolores Co. Line	6,700.0	
133 + 89.5 Bk. = 134 + 20.0 Ah.		13,389.5
176 + 53.1 Bk. End S 0153(7) = 0 + 00 Ah. Begin C 58-0145-02		4,233.1
TOTALS	9,531.0	17,622.6
SUMMARY	LIN. FT.	LIN. FT.
Roadway - Lizard Head - North	9,531.0	1.805
Roadway - Lizard Head - South	17,622.6	3.338
TOTALS	27,153.6	5.143

DESIGN DATA

Maximum Degree of Curve	12° 00'
Maximum Grade	7.0 %
Minimum N.P.S.D. (Horizontal)	310'
Minimum N.P.S.D. (Vertical)	440'
Maximum Design Speed	40 M.P.H.

NOTICE TO BIDDERS

IT IS RECOMMENDED THAT BIDDERS ON THIS PROJECT GO OVER THE PLAN DETAILS WITH ONE OF THE FOLLOWING FIELD REPRESENTATIVES OF THIS DEPARTMENT:

B. C. BRIGHT, PROJECT ENG. DURANGO
HOME PHONE: 1385-R
G. F. MC. NICHOLAS, CONST. ENG. DURANGO
HOME PHONE: 1558-W
OFFICE PHONE: 29

COLORADO
DEPARTMENT OF HIGHWAYS

APPROVED: Mark T. Mathews 8-17-56
CHIEF ENGINEER DATE

DEPARTMENT OF COMMERCE
BUREAU OF PUBLIC ROADS

APPROVED: _____ DATE

_____
DISTRICT ENGINEER

COLORADO DEPARTMENT OF HIGHWAYS
Form C.D.H. 134
April 1952

PLAN	BY	DATE
SURVEYED		
PLOTTED		
NOTE BOOK ALIGNMENT CHECKED		
NO. 1932 RT. OF WAY CHECKED		

PROFILE	BY	DATE
SURVEYED		
PLOTTED		
NOTE BOOK GRADES CHECKED		
NO. 1932 B. M.'S NOTED		
STRUCTURE NOTATIONS CHKD.		

FED. ROAD DIST. NO.	DIST.	PROJ. NO.	SHEET NO.	TOTAL SHEETS
9	COLO.	S 0153(7)	11	

LIZARD HEAD SUMMIT-NORTH

Note: See Sheet No. 14 for Beginning of Project.

Sta. 1+00 - Reg'd 24"x64' Cross Culvert.

Sta. 3+00 - Reg'd 24"x64' Cross Culvert.

Sta. 6+00 - Reg'd 24"x72' Cross Culvert.

Sta. 7+50 - Reg'd 24"x52' Cross Culvert. Inlet Bowl (W=10') & Outlet Ditch (W=3')

6+ to 10+ ∽ Remove 200 Lin. Ft. Fence.

Sta. 12+00 - Reg'd 24"x96' Cross Culvert.

Sta. 17+25 - Reg'd 24"x60' Cross Culvert. Inlet Bowl (W=10') Remove 18"x36' C.M.P.L.F.

Sta. 20+10 - Remove Conc. 15" C.M.P. and Wt. Box Culvert.

Sta. 20+50 - Reg'd 24"x58' Cross Culvert. Inlet Bowl (W=10')

Sta. 23+50 - Reg'd 24"x50' Cross Culvert. Inlet Bowl (W=10') & Outlet Ditch (W=3')

Sta. 28+50 - Reg'd 24"x62' Cross Culvert.

NE 1/4 Sec. 18, T. 41N., R. 9W.

P.O.T. 0+00

Note: Power Poles are Western Colo. Power Co.

P.I. 10+04.0

N. 51°26' E.

TO RICO

55'±

100'

SAN JUAN NATIONAL FOREST

MIGUEL COUNTY

DOLORES COUNTY

UNCOMPAHGRE NATIONAL FOREST

Old Fence

County Line Marker

P.C. 5+23.7

23°20'30"

N. 61°01' E. Present

18"x36" C.M.P.

HSD = 1,070
Δ = 9°35' R.
D = 1°00'
T = 480.3'
L = 958.3'
R = 5729.58'

Note: Lands north of the county line were not sub-divided. Land lines projected.

P.T. 14+82.0

T.S. 19+37.3

S.C. 21+87.3

Comp. 15" C.M.P. & W.B.C. 60° Skew Rt.

Road

N. 18°35' E.

P.I.S. 21+04.1

P.I.S. 25+08.0

P.I.S. 28+69.4

$\theta_s = 6°15'$
$L_s = 250.00'$
U = 166.77'
V = 83.43'

Δ = 42°26' L.
$\Delta_c = 29°56'$
D = 5°00'
$T_c = 306.34'$
$L_c = 598.67'$
R = 1145.92'
$T_s = 570.69'$
HSD = 460'

C.S. 27+86.0

S.T. 30+36.0

100'

SW 1/4 Sec. 18 T. 41N., R. 9W.

SE 1/4 Sec. 18, T. 41N., R. 9W.

CLEARING & GRUBBING.

Sta. 0+00 to 2+00 - Light Willows & Brush.
Sta. 4+00 to 6+00 - Light Willows.
Sta. 9+50 to 10+50 - Light Spruce, Rf.
Sta. 11+50 to 13+00 - Heavy Willows
Sta. 17+00 to 18+00 - Light Spruce & Willows.

P.I. 10+24.47

-1.85-45 %

FL = 35.3
FL = 32.3
FL = 27.4
FL = 23.0
FL = 02.4
FL = 65.4
FL = 49.3
FL = 82.1
FL = 21.4

44.49
41.11
36.11
22.29
99.72
83.39
83.39
18.17

600' V.C.
N.P.S.D. 490'

1000' V.C.
N.P.S.D. 635'

-5.43-45 %

-5.43-46 %

| | | |

COLORADO DEPARTMENT OF HIGHWAYS
Fed. C.D.R. 134
April 1952

PLAN	DATE	BY
SURVEYED		
PLOTTED		
NOTE BOOK ALIGNMENT CHECKED		
NO. 19 328 RT. OF WAY CHECKED		

LIZARD HEAD SUMMIT-NORTH

FED. ROAD DIST. NO.	DIST.	PROJ. NO.	SHEET NO.	TOTAL SHEETS
9	COLO.	S 0153(7)	12	

SE1/4 Sec. 7, T.41N., R. 9W.

Sta. 32+00 - Req'd 24"x56' Cross Culvert. Inlet Bow (W=10')

Sta. 36+50 - Req'd 24"x72' Cross Culvert.

P.I.S. 41+21.5

P.I. 43+75.0

Sta. 45+00 - Req'd 24"x48' Cross Culv. Inlet Bow (W=10') & Outlet Ditch. (W=3')

Sta. 44+95 - Remove 24"x23' C.M.P.

P.I.S. 46+18.6

Sta. 49+50 - Req'd 24"x52' Cross Culvert. Inlet Bow (W=10')

T.S. 50+00.5

$\Theta_s = 9°00'$
$L_s = 300.00'$
$U = 200.26'$
$V = 100.24'$

$\Delta = 29°18'L.$
$\Delta_c = 11°18'$
$D = 6°00'$
$T_c = 94.48'$
$L_c = 188.33'$
$R = 954.93'$
$T_s = 400.53'$
HSD = 420'

S.C. 53+00.5

C.S. 54+88.8

$\Theta_s = 9°00'$
$L_s = 300.00'$
$U = 200.26'$
$V = 100.24'$

S.T. 57+88.8

Sta. 60+00 - Req'd 24"x36' Cross Culvert Inlet Bow (W=10')

S.T. 30+36.0

Power Poles are Western Colo. Power Co.

N. 18° 35' E.

Present 24"x23' C.M.P.

N. 42° 44' E.

Road

30"x28' C.M.P.

N. 13° 26' E.

100'

T.S. 39+08.0

S.C. 42+28.0

C.S. 45+11.8

S.T. 48+31.8

Sta. 39+50 - Req'd 24"x56' Cross Culvert.

$\Theta_s = 6°24'$
$L_s = 320.00'$
$U = 213.47'$
$V = 106.79'$

$\Delta = 24°09'R.$
$\Delta_c = 11°21'$
$D = 4°00'$
$T_c = 142.35'$
$L_c = 283.75'$
$R = 1132.39'$
$T_s = 466.99'$
HSD. = 540'

$\Theta_s = 6°24'$
$L_s = 320.00'$
$U = 213.47'$
$V = 106.79'$

Sta. 52+90 - Remove 30"x28' C.M.P., Rt.

P.I.S. 52+00.8

Sta. 53+00 - Req'd 24"x56' Cross Culvert. Inlet Bow (W=10')

P.I. 54+01.0

P.I.S. 55+89.0

Sta. 57+00 - Req'd 24"x36' Cross Culvert. Inlet Bow (W=10')

SW1/4 Sec. 8, T.41N., R. 9W.

NE1/4 Sec. 18, T.41N., R. 9W.

CLEARING & GRUBBING

Sta. 30+00 to 31+00 - Scattered Spruce & Willows

Sta. 36+00 to 41+00 - Heavy Willows.

Sta. 44+00 to 47+00 - Scattered Willows, Rt.

Sta. 57+50 to 60+50 - Heavy Spruce & Aspen, Lt.

PROFILE	DATE	BY
SURVEYED		
PLOTTED		
NOTE BOOK GRADES CHECKED		
NO. 19 382 BM & NOTED		
STRUCTURE NOTATIONS CHKD.		

10,120 / 10,110 / 10,100 / 10,090 / 10,080 / 10,070 / 10,060 / 10,050

800' V.C.

1.27%

-3.43%

FL=102.8

2500

-1.4333%

FL=79.2

FL=77.8

FL=73.6

PI 10,091.00

8672

PI 10,075.80

78.10

70.38

600' V.C.
NPSO=440'

FL=54.2

35.82

-5.9922%

4.39%

10,060 / 10,050 / 10,040 / 10,030

FL=34.4

-5.9922%

FL=105.8

FL=92.4

95.90

10,060 / 10,050 / 10,040 / 10,030 / 10,020 / 10,010 / 10,000 / 9990

Excav. Factor				1.00		
Excav.	6562			16,102		
Excav. X Factor	6562			16,102		
Embankment						
Sta. Yd. Haul		13,914		193,507	278	4717
Yd. Mi. Haul				3266		
Borrow						
Borrow Source						

30 / 35 / 40 / 45 / 50 / 55 / 60

PLATE 1 — PLAN-PROFILE O. P. R. & R. E. STANDARD
KEUFFEL & ESSER CO., NEW YORK.

COLORADO DEPARTMENT OF HIGHWAYS
FORM NO. 134
April 1952

FED. ROAD DIST. NO.	DIST.	PROJ. NO.	SHEET NO.	TOTAL SHEETS
9	COLO.	S 0153(7)	13	

LIZARD HEAD SUMMIT—NORTH

SE¼ Sec. 7, T.41N., R.9W.

NW¼ Sec. 8, T.41N., R.9W.

SW¼ Sec. 8, T.41N., R.9W.

Sta 62+00 - Reg'd 24"x 46' Cross Culvert. Inlet Bowl (W=10')

P.O.T. 63+40.0

Sta 64+50- Reg'd 24"x 98' Cross Culvert. Fill hole, Lt.

Sta 66+00- Reg'd 24"x 76' Cross Culvert.

P.O.T. 67+00 Bk. 67+50 Ah.

P.I.S. 68+89.8

Sta 70+40- Remove 18"x 25' C.M.P.

P.I. 70+43.0

P.I.S. 71+94.0

Sta 70+50- Reg'd 24"x 80' Cross Culvert.

Sta 75+45- Remove 18"x 32' C.M.P.

Sta 76+00- Reg'd 24"x 74' Cross Culvert. Dike at Inlet.

P.I.S. 76+74.8

Sta 78+85- Remove 24"x 28' C.M.P. Lt.

P.I. 78+43.0

Sta 78+90- Reg'd 24"x 114' Cross Culvert. Fill hole, Lt.

P.I.S. 80+00.2

Sta 79+82- Reg'd 36"x 128' Cross Culvert. Fill hole, Lt.

P.O.T. 61+70.0

18"x 25' C.M.P.

18"x 32' C.M.P.

24"x 24' C.M.P.

30"x 60' C.M.P.

15"x 28' C.M.P.

N.28°16'E.

N.13°26'E.

N.59°38'E.

N.40°49'E.

= To Cabins

T.S. 67+56.4

S.C. 69+86.4

C.S. 71+27.3

S.T. 73+27.3

T.S. 75+41.3

S.C. 77+41.3

C.S. 79+33.4

S.T. 81+33.4

T.S. 82+04.8

S.C. 84+04.8

C.S. 86+75.2

S.T. 88+75.2

$\theta_s = 4°00'$ $L_s = 200.00'$ $U = 133.37'$ $V = 66.70'$

$\Delta = 14°50'R.$ $\Delta_c = 6°50'$ $D = 4°00'$ $T_c = 85.5'$ $L_c = 170.8'$ $R = 1432.39'$ $T_s = 286.59'$ $HSD = 1,050'$

$\theta_s = 4°00'$ $L_s = 200.00'$ $U = 133.37'$ $V = 66.70'$

$\theta_s = 8°00'$ $L_s = 200.00'$ $U = 133.47'$ $V = 66.79'$

$\Delta = 31°22'R.$ $\Delta_c = 15°22'$ $D = 8°00'$ $T_c = 96.62'$ $L_c = 192.08'$ $R = 716.20'$ $T_s = 301.68'$ $HSD = 750'$

$\theta_s = 8°00'$ $L_s = 200.00'$ $U = 133.47'$ $V = 66.79'$

$\theta_s = 4°00'$ $L_s = 200.00'$ $U = 133.37'$ $V = 66.70'$

$\Delta = 18°49'L.$ $\Delta_c = 10°49'$ $D = 4°00'$ $T_c = 135.62'$ $L_c = 270.42'$ $R = 1432.39'$ $T_s = 337.52'$ $HSD = 510'$

$\theta_s = 4°00'$ $L_s = 200.00'$ $U = 133.37'$ $V = 66.70'$

EQUATION

Sta 80+80- Remove 30"x 60' C.M.P.

P.I.S. 83+38.2

Sta 85+50- Reg'd 24"x 54' Cross Culvert. Inlet Bowl (W=10')

P.I. 85+42.3

Sta 85+75- Remove 15"x 28' C.M.P. Rt.

P.I.S. 87+41.9

CLEARING & GRUBBING

Sta. 62+50 to 64+00 - Heavy Spruce & Willows.
Sta. 64+00 to 66+50 - Heavy Willows.
Sta. 68+50 to 70+50 - Light Willows.
Sta. 75+50 to 76+00 - Heavy Spruce, Rt.
Sta. 78+50 to 80+00 - Heavy Willows & Light Spruce.
Sta. 85+00 to 86+00 - Light Willows & Spruce.

PLAN — SURVEYED — PLOTTED — NOTE BOOK — NO. 13-22 — GRADES CHECKED — R.W. LOCATED — STRUCTURE NOTATIONS CHKD. — RT. OF WAY CHECKED — DATE — BY

PROFILE — SURVEYED — PLOTTED — NOTE BOOK — NO. 13-22 — GRADES CHECKED — R.W. LOCATED — STRUCTURE NOTATIONS CHKD. — DATE — BY

10,000 9990 9980 9970 9960 9950 9940 9930 9920 9910 9900 9890 9880 9870 9860 9850 9840 9830

FL=92.4

-5.99 22.2%

FL=60.2

FL=52.0

FL=49.2

53.96

1396

FL=78.5

4068
4068

Excav. Factor
Excavation
Excav. X Factor
Embank.
Sta Yd O.H.
Yd. Mi. O.H.

6017
6017

15,253

9910

1470

9900

FL=93.5

9890

-6.30 1.6%

FL=66.7

FL=59.8

9940

FL=92.00

9930

2699

2092

9920

1470

N.A.S.D. 1,300
200 V.C.

100

6037

FL=37.2

1.00

3924
3924

19,162

1397

60 65 70 75 80 85 90

PLATE 1—PLAN-PROFILE O. P. R. & R. E. STANDARD
KEUFFEL & ESSER CO., NEW YORK.

COLORADO DEPARTMENT OF HIGHWAYS
Form C.D.H. 134
April 1952.

PLAN
SURVEYED
PLOTTED
NOTE BOOK
ALIGNMENT CHECKED
FIT OF MAP CHECKED
NO. 13322

DATE	BY

LIZARD HEAD SUMMIT-NORTH

FED. ROAD DIST. NO.	DIST.	PROJ. NO.	SHEET NO.	TOTAL SHEETS
9	COLO.	S 0153(7)	14	

90
P.O.T. 90+14.1
Sta. 91+00- Regd 24"x52' Cross Culvert. Inlet Bowl (W=10')

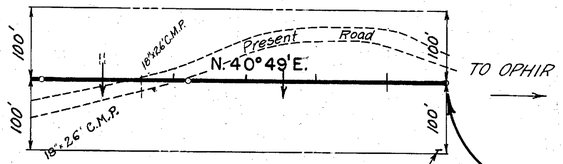
P.O.T. 92+22.0
Sta. 91+55- Remove 16"x 26' C.M.P.

Sta 93+50- Regd 24"x 144' Cross Culvert. Fill hole, Lt.

95

Sta. 95+81- Regd Approach to Project

Sta 95+81- Regd Project Marker, Rt. (State Forces)



S 0153(7)

STA. 95+81.0 Bk. BEGIN S 0153(7) =
STA. 0+00 Ah. BEGIN C 50 - 0145 - 05

CLEARING & GRUBBING
Sta. 91+00 to 93+00- Light Willows

NW¼ Sec. 8,
T. 41N., R. 9W.

PROFILE
SURVEYED
PLOTTED
NOTE BOOK
CURVES CHECKED
B. M.'S NOTED
NO. 13282
STRUCTURE NOTATIONS CHKD.

DATE	BY

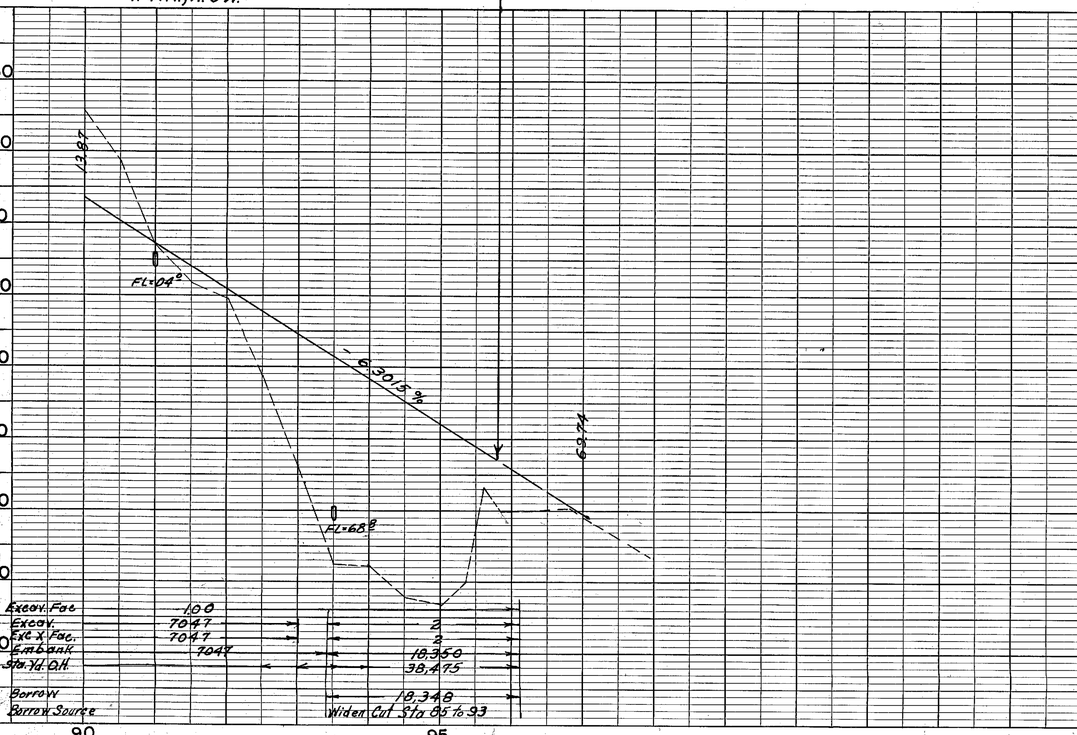


PLATE 1—PLAN-PROFILE O. P. R. & R. E. STANDARD
KEUFFEL & ESSER CO., NEW YORK.

COLORADO DEPARTMENT OF HIGHWAYS
Form 1.D.H. 134
April 1952

FED. ROAD DIST. NO.	DIST.	PROJ. NO.	SHEET NO.	TOTAL SHEETS
9	COLO.	S 0153(7)	15	

LIZARD HEAD SUMMIT-SOUTH

NE¼ Sec. 24
T.41N, R.10W.

1+00 ~ Regd Road Approach, Lt.

P.O.T. 0+00

P.O.T. 5+87.6

3'x3'x60' W.B.C.

S.51°26'W.

← TO OPHIR

P.I. 16+58.4

22+10 ~ Remove 25'x3'x 45° W.B.C., Regd 30'x68' Cross Culvert.

P.O.T. 26+00.0

2'x2'x24' W.B.C.

12'x3'x45° W.B.C.

18'x3'x32' W.B.C.

P.I.S. 29+28.6

S.63°00'W.

100'

100'

UNCOMPAHGRE NATIONAL FOREST

SAN JUAN NATIONAL FOREST

SAN MIGUEL COUNTY
SAN JUAN COUNTY

4+00 ~ Regd 36"x54' Cross Culvert.

9+07 ~ Remove 3'x3'x60' W.B.C., Lt., Regd 36"x72' Cross Culvert.

P.C. 12+71.5

13+00 ~ Remove 1.5'x3'x32' W.B.C., Regd 24"x72' Cross Culvert, Inlet Bowl (W=10').

Δ = 11°34'
D = 1°30'
T = 386.86'
L = 771.11'
R = 3819.72'
HSD = 800'

17+67 ~ Remove 2'x2'x24' W.B.C., Regd 24"x48' Cross Culvert, Inlet Bowl (W=10').

T.41N, R.9W.
T.41N, R.10W.

P.T. 20+42.6

CLEARING & GRUBBING
Sta. 8+50 to 9+50 ~ Light Willows, Rt.
Sta. 12+50 to 15+00 ~ Light Willows, Rt. & Lt.
Sta. 15+00 to 30+00 ~ Old Railroad Cross ties.

T.S. 27+95.1

$\theta_s = 8°00'$
$L_s = 200.00'$
U = 133.47'
V = 66.79'

S.C. 29+95.1

SW¼ Sec. 18

SE¼ Sec. 13
T.41N, R.10W.

PLAN
SURVEYED
PLOTTED
NOTE BOOK
NO.

BY	DATE

ALIGNMENT CHECKED
GRADES CHECKED
R.M.'S NOTED
STRUCTURE NOTATNS CH'KD.

PROFILE
SURVEYED
PLOTTED
NOTE BOOK
NO.

BY	DATE

ALIGNMENT CHECKED
GRADES CHECKED
R.M.'S NOTED
STRUCTURE NOTATNS CH'KD.

Elevations: 10,250 / 10,240 / 10,230 / 10,220 / 10,210 / 10,200 / 10,190 / 10,180

+1.85%
-4.49
-1.84%
-3.67

FL=36°
FL=22°
FL=12°
FL=15°
FL=98°

600 V.C.
N.P.S.D.=490

Factor
Excav.
Exc.X Fac.
Emb'm't.
Sta Yd. O.H.
Yd. Mi. O.H.
Borrow
Bor. Source

1214
F.H.
1214 : 85 = 1428
Widen Cut Rt Sta 1+03

1287
1094
1094
F.H.

66
56

7359
6828

.85

7303 ÷ 85 = 8592
Widen Cuts Rt & Lt Sta 4+25 to 7+00

888
755

1859
1580

50,555
8567
278

0 5 10 15 20 25 30

PLATE 1—PLAN-PROFILE O. P. R. & R. E. STANDARD
KEUFFEL & ESSER CO., NEW YORK.

COLORADO DEPARTMENT OF HIGHWAYS
Form C.D.H. 134
April 1962

PLAN	DATE	BY
SURVEYED		
PLOTTED		
NOTE BOOK ALIGNMENT CHECKED		
NO. RT. OF WAY CHECKED		

LIZARD HEAD SUMMIT-SOUTH

FED. ROAD DIST. NO.	DIST.	PROJ. NO.	SHEET NO.	TOTAL SHEETS
9	COLO.	S 0153(7)	16	

30 P.I. 30+72.0

100'

100'

2'x2'x32" W.B.C.

P.I.S. 32+07.8

31+00 ~ Remove 2'x2'x32' W.B.C., Reqd 24"x54' Cross Culvert, Inlet Bowl (W=10').

35+15 ~ Remove 2'x2'x20' W.B.C., Reqd 24"x58' Cross Culvert.

35

36+50 ~ Reqd 24"x60' Cross Culvert.

Δ=27°40' R.
Δc=11°40'
D=8°00'
Tc=73.17'
Lc=145.83'
R=716.20'
Ts=276.87'
HSD = 350'

C.S. 31+41.0

S.T. 33+41.0

θs=8°00'
Ls=200.00'
U=133.47'
V=66.79'

N. 89°20' W.

21'x2'x20' W.B.C.

T.S. 38+16.5

41+00 ~ Reqd 24"x60' Cross Culvert.

40

S.C. 40+56.5

θs=7°12'
Ls=240.00'
U=160.13'
V=80.12'

Δ=25°50' L.
Δc=11°26'
D=6°00'
Tc=97.27'
Lc=190.56'
R=954.93'
Ts=339.52'
HSD = 860'

C.S. 42+47.0

θs=7°12'
Ls=240.00'
U=160.13'
V=80.12'

2'x2'x25' W.B.C.

S.T. 44+87.0

45

43+50 ~ Remove 2'x2'x25' W.B.C., Reqd 24"x58' Cross Culvert.

S. 64° 50' W.

51+00 ~ Reqd 24"x58' Cross Culvert.

θs=8°00'
Ls=200.00'
U=133.47'
V=66.79'

T.S. 49+82.9

50

Δ=58°10' L.
Δc=42°10'
D=8°00'
Tc=276.12'
Lc=527.08'
Ts=499.59'
R=716.20'
HSD = 750'

S.C. 51+82.9

θs=8°00'
Ls=200.00'
U=133.47'
V=66.79'

55

S.T. 59+10.0

60

.001

.001

C.S. 57+10.0

1.5'x3'x30' W.B.C.

S. 6°40' W.

R.S. 57+76.8

P.I.S. 39+76.6

P.I. 41+56.0

P.I.S. 43+27.1

P.I.S. 51+16.4

P.I. 54+82.5

57+78 ~ Remove 1.5'x3'x30' W.B.C., Reqd 24"x44' Cross Culvert.

NE 1/4 Sec. 24, T. 41N., R. 10W.

NW 1/4 Sec. 24, T. 41N., R. 10W.

CLEARING & GRUBBING
Sta. 36+00 to 41+00 - Light Willows, Lt.
Sta. 56+00 to 58+00 - Light Willows, Lt.
Sta. 30+00 to 60+00 - Old Railroad Cross ties

PROFILE	DATE	BY
SURVEYED		
PLOTTED		
NOTE BOOK GRADES CHECKED		
NO. 932 R. M.S. NOTED		
STRUCTURE NOTATIONS CH'KD.		

10,200
10,190
10,180
10,170
10,160
10,150
10,140
10,130

93.67

FL=86.1

FL=78.0

FL=74.3

FL=66.4

FL=62.4

-1.84837%

FL=49.2

38.22

FL=39.6

| | | |

COLORADO DEPARTMENT OF HIGHWAYS
Form C.D.H. 134
April 1952

FED. ROAD DIST. NO.	DIST.	PROJ. NO.	SHEET NO.	TOTAL SHEETS
9	COLO.	S 0153(7)	17	

PLAN — SURVEYED, PLOTTED, ALIGNMENT CHECKED, PROF. OR MAP CHECKED, NOTE BOOK, NO.

PROFILE — SURVEYED, PLOTTED, GRADES CHECKED, B. M.'S NOTED, STRUCTURE NOTATIONS CHECKED, NO.

BY | DATE

LIZARD HEAD SUMMIT—SOUTH

NW 1/4 Sec. 24, T.41N., R.10W.

SW 1/4 Sec. 24, T.41N., R.10W.

P.O.T. 61+51.0

64+22 ~ Remove 2'x 2.5'x 40' W.B.C., Req'd 24"x 72' Cross Culvert, Outlet Ditch.

P.I.S. 64+40.3

P.I. 66+22.0

P.I.S. 67+95.3

73+25 ~ Req'd 24"x 48' Cross Culvert, Inlet Bowl (W=10').

P.I.S. 74+63.6

P.I. 75+91.0

P.I.S. 77+15.6

78+23 ~ Remove 1'x 1.5'x 14' W.B.C., Req'd 24"x 46' Cross Culvert, Inlet Bowl (W=10').

P.I.S. 82+48.3

83+30 ~ Remove 1'x 1.5'x 10' W.B.C.

P.I. 83+75.0

83+50 ~ Req'd 24"x 46' Cross Culvert, Inlet Bowl (W=10').

84+ to 89+ ~ Req'd Channel Change, Lt. (W=12').

P.I.S. 85+01.0

86+35 ~ Remove 1'x 1.5'x 13' W.B.C.

86+50 ~ Req'd 24"x 46' Cross Culvert, Inlet Bowl (W=10').

P.C. 86+33.8

88+20 ~ Remove 1'x 1.5'x 14' W.B.C.

Δ=11°34' L.
D=2°00'
T=290.20'
L=578.30'
R=2865.00'
HSD > 1,300'

88+50 ~ Req'd 24"x 46' Cross Culvert, Inlet Bowl (W=10').

P.T. 89+24.0

S. 6° 40' W.

S. 32° 46' W.

S. 49° 32' W.

S. 58° 37' W.

CREEK

MEADOW

2'x 2.5'x 40' W.B.C.

1'x 1.5'x 14' W.B.C.

1'x 1.5'x 10' W.B.C.

1'x 1.5'x 13' W.B.C.

1'x 1.5'x 14' W.B.C.

100'

T.S. 69+80.1
Θs=7°12'
Ls=240.00'
U=160.13'
V=80.12'

S.C. 65+20.1

C.S. 67+15.1
Δ=26°06' R.
Δc=11°42'
D=6°00'
Tc=97.84'
Lc=195.00'
R=954.93'
Ts=341.87'
HSD=430'

S.T. 69+55.1
Θs=7°12'
Ls=240.00'
U=160.13'
V=80.12'

T.S. 72+96.8
Θs=6°15'
Ls=250.00'
U=166.77'
V=83.43'

S.C. 75+46.8
Δ=16°46' R.
Δc=4°16'
D=5°00'
Tc=42.69'
Lc=85.33'
R=1145.92'
Ts=294.16'
HSD=470'

C.S. 76+32.2
Θs=6°15'
Ls=250.00'
U=166.77'
V=83.43'

S.T. 78+82.2

T.S. 81+48.3
Θs=2°15'
Ls=150.00'
U=100.01'
V=50.01'

S.C. 82+98.3
Δ=9°05'
Δc=4°35'
D=3°00'
Tc=76.42'
Lc=152.78'
R=1909.86'
Ts=226.75'
HSD=600'

C.S. 84+51.0

S.T. 86+01.0
Θs=2°15'
Ls=150.00'
U=100.01'
V=50.01'

CLEARING AND GRUBBING
69+50 TO 73+00 ~ Light Willows, Lt. & Rt.
60+00 TO 90+00 ~ Old Railroad Ties

10,138.22

FL=20'

1.64% ↓

FL=10°

FL=01½

FL=90⅔

FL=84⅝

FL=81¼

10,082.77

| | | |

COLORADO DEPARTMENT OF HIGHWAYS
Form C.D.H. 124
April 1952

PLAN	SURVEYED	BY	DATE
NOTE BOOK	PLOTTED		
NO.	ALIGNMENT CHECKED		
	RT. OF WAY CHECKED		

LIZARD HEAD SUMMIT—SOUTH

FED. ROAD DIST. NO.	DIST.	PROJ. NO.	SHEET NO.	TOTAL SHEETS
9	COLO.	S 0153 (7)	18	

Δ=11°34'L.
D=2°00'
T=290.2'
L=578.3'
R=2865.00'
HSD>1,300'

P.T. 92+12.1

P.I.S. 93+26.0

P.I. 96+82.5

P.I.S. 100+01.3

T.S. 101+18.4

Θs=9°00'
Ls=300.00'
U=200.26'
V=100.24'

Δ=44°29'L.
Δc=26°29'
D=6°00'
Tc=224.71'
Lc=441.39'
R=954.93'
Ts=541.99'
HSD=450'

107+50 ~ Reg'd 18"x32' Side Drain, Lt., Road Approach, Rt. & Lt.

Θs=9°00'
Ls=300.00'
U=200.26'
V=100.24'

112+00 ~ Remove 1'x2.5'x16' W.B.C.; Reg'd 24"x44' Cross Culvert, Ditches

90 95 105 110 115 120

100' 100'

S.47°03' W.

CREEK

45°

N 89°26' W.

S.C. 104+18.4

C.S. 108+59.8

S.T. 111+59.8

S. 46°05' W.

CREEK

MEADOW

1'+18'-1/4 W.B.C.

1'+25'+16' W.B.C.

1'+2'+15' W.B.C.

T.S. 92+26.0

S.C. 93+76.0

Θs=4°30'
Ls=150.00'
U=100.03'
V=50.03'

Δ=43°31'R.
Δ=34°31'
D=6°00'
Tc=296.7'
Lc=575.3'
R=954.93'
Ts=456.51'
HSD=470'

C.S. 99+51.3

S.T. 101+01.3

Θs=4°30'
Ls=150.00'
U=100.03'
V=50.03'

96+85 ~ Reg'd 72"x100' Cross Culvert.

102+50 ~ Reg'd 24"x50' Cross Culvert, Inlet Bowl (W=10').

P.I.S. 103+18.7

P.I. 106+60.4

To Crown

To Sewer Conn.

109+00 ~ Reg'd 24"x52' Cross Culvert, Inlet Bowl (W=10')

109+10 ~ Remove 1.5'x2'x15' W.B.C.

P.I.S. 109+60.0

117+00 ~ Reg'd 24"x54' Cross Culvert.

SW¼ Sec. 24, T.41N., R.10W.

SE¼ Sec. 25, T.41N., R.10W.

CLEARING AND GRUBBING
89+00 TO 95+00 ~ Light Willows and Brush
90+00 TO 120+00 ~ Old Railroad Ties

PROFILE	SURVEYED	BY	DATE
NOTE BOOK	PLOTTED		
NO.	GRADES CHECKED		
	R.R. CROSSING		
	STRUCTURE NOTATNS CH'KD.		

10,090 10,080 10,070 10,060 10,050 10,040 10,030 10,020 10,010

10,082.77 10,077.23

-1.8483%

-1.7779%

790 770 744.5

200' V.C.
V.P.S.D.=910'

FL=55'

FL=46.6

FL=29.4

FL=21.3

FL=3.8

Factor
Exc.Unc. 203
Exc.X.Foc 174
Emb.Mt'l 174 9
Sta. Yd. O.H. F.H.
Yd. Mi. O.H.
Borrow
Borrow Source

6060 5150 5141 1346 1181 1389 1181 139 85 7088 6023 8374 33,352 50 2766 2351

90 95 100 105 110 115 120

PLATE 1 – PLAN-PROFILE D. P. R. & R. E. STANDARD
KEUFFEL & ESSER CO., NEW YORK.

LIZARD HEAD SUMMIT-SOUTH

FED. ROAD DIST. NO.	DIST.	PROJ. NO.	SHEET NO.	TOTAL SHEETS
9	COLO.	S 0153(7)	19	

COLORADO DEPARTMENT OF HIGHWAYS
Form C.D.H. 134
April 1952

PLAN	SURVEYED	BY	DATE
	PLOTTED		
NOTE BOOK	GRADES CHECKED		
NO. 19372	ALIGNMENT CHECKED		
	RT. OF WAY CHECKED		

NE 1/4 Sec. 26, T.41N., R.10W.

120 | 125 | 130 | 135 | 140 | 145 | 150

100' | 100'

S. 46°05' W.

124+00 ~ Reqd 24"x 92' Cross Culvert.

127+00 ~ Reqd 24"x 92' Cross Culvert.

T.S. 126+64.8

S.C. 129+14.8

C.S. 131+39.5

S.T. 133+89.5 Bk. = 134+20.0 Ah.

T.S. 143+86.9

S.C. 147+86.9

C.S. 148+36.6

P.I.S. 149+71.5

Δ = 23°44' L.
Δc = 11°14'
D = 5°00'
Tc = 112.69'
Lc = 224.67'
R = 1145.92'
Ts = 366.22'
HSD = 490'

θs = 6°15'
Ls = 250.00'
U = 166.77'
V = 83.43'

θs = 6°15'
Ls = 250.00'
U = 166.77'
V = 83.43'

HSD = 340'
Δ = 44°58' L.
Δc = 4°58'
D = 10°00'
Tc = 24.85'
Lc = 49.67'
R = 573.00'
Ts = 441.12'

θs = 20°00'
Ls = 400.00'
U = 268.39'
V = 134.90'

θs = 20°00'
Ls = 400.00'
U = 268.39'
V = 134.90'

100'

CREEK

MEADOW

S. 22° 21' W.

Present Road

Channel Change

P.I.S. 128+31.6

P.I. 130+31.0

132+00 ~ Reqd 24"x 72' Cross Culvert.

P.I.S. 132+22.9

EQUATION

NW 1/4 Sec. 26, T.41N., R.10W.

139+50 ~ Reqd 36"x 60' Cross Culvert.

132+ to 150+ ~ Reqd Channel Change, Rt. (W=20').

146+00 ~ Reqd 24"x 52' Cross Culvert, Inlet Bowl (W=10').

P.I.S. 146+55.3

P.I. 148+28.0

CLEARING & GRUBBING
Sta. 121+50 to 132+00 - Heavy Buck Brush, Rt. & Lt.
Sta. 138+50 to 139+50 - Heavy Willows & Brush, Rt. & Lt.
Sta. 140+00 to 146+00 - Light Willows & Brush, Rt. & Lt.
Sta. 120+00 to 122+00 - Old Railroad Cross Ties.

PROFILE	SURVEYED	BY	DATE
	PLOTTED		
NOTE BOOK	GRADES CHECKED		
NO. 19372	STRUCTURE NOTATIONS CHKD.		

10,000 | 9990 | 9980 | 9970 | 9960 | 9950 | 9940 | 9930 | 9920

10,002.33

-2.77%

9985.16

94.67

82.41

FL=70'

FL=52.3

-5.92.93%

61.84

800' V.C.
N.P.S.D. = 610'

FL=39'

9938.75

133+89.5 Bk. = 134+20.0 Ah.

9938.75

1.00

9910 | 9900 | 9890 | 9880 | 9870 | 9860 | 9850 | 9840 | 9830

-5.92.93%

FL=97.3

9992.50

98.43

92.23

85.50

200' V.C.
N.P.S.D. = 760'

-10%

FL=59.2

9836.50

9922.15

| | | |

LIZARD HEAD SUMMIT–NORTH

FED. ROAD DIST. NO.	DIST.	PROJ. NO.	SHEET NO.	TOTAL SHEETS
9	COLO.	S 0153(7)	11	

COLORADO DEPARTMENT OF HIGHWAYS
DIVISION OF ROADS
APPROVED

PLAN — SURVEYED: PLOTTED: DRAWN: CHECKED: NOTE BOOK: DIST. CHECKED: PT. OF XAY CHECKED: NO. 2-3-28

PROFILE — SURVEYED: PLOTTED: DRAWN: CHECKED: NOTE BOOK: DIST. CHECKED: R.M. NOTED: NO. 2-3-28 STRUCTURE NO. PAT. NS CH. NO.

Note: See Sheet No. 14 for Beginning of Project.

Sta. 1+00 – Rep'd 24" x 64" Cross Culvert

Sta. 3+00 – Rep'd 24" x 64" Cross Culvert

Sta. 6+00 – Rep'd 24" x 72" Cross Culvert

Sta. 7+50 – Rep'd 24" x 5.7' Cross Culvert, Inlet Bowl (W=10') & Outlet Ditch (W=3')

6+ to 10+ ± Remove 200 Lin. Ft. Fence.

Sta. 12+00 – Rep'd 24" x 96' Cross Culvert

Sta. 17+25 – Rep'd 24" x 60' Cross Culvert, Inlet Bowl (W=10') Remove 16+38 C.M.P., L.T.

Sta. 20+10 – Remove Comb. 15" C.M.P. and Wet Box Culvert.

Sta. 20+50 – Rep'd 24" x 55' Cross Culvert, Inlet Bowl (W=10')

$\theta_s = 6°15'$
$L_s = 250.00'$
$U = 166.77'$
$V = 83.43'$

Sta. 23+50 – Rep'd 24" x 50' Cross Culvert, Inlet Bowl (W=10') & Outlet Ditch (W=3')

$\Delta = 42°26'$ L.
$\Delta_c = 29°56'$
$D = 5°00'$
$T_c = 306.34'$
$L_c = 598.67'$
$R = 1145.92'$
$T_s = 570.69'$
HSD = 460'

$\theta_s = 6°15'$
$L_s = 250.00'$
$U = 166.77'$
$V = 83.43'$

Sta. 28+50 – Rep'd 24" x 62' Cross Culvert

NE 1/4 Sec. 18, T. 41N., R. 9W.

P.O.T. 0+00

P.I. 10+04.0

T.S. 19+37.3

S.C. 21+87.3

C.S. 27+86.0

S.T. 30+36.0

P.I.S. 28+69.4

P.I. 25+08.0

P.I.S. 21+04.1

Note: Power Poles are Western Colo. Power Co.

SAN JUAN NATIONAL FOREST

MIGUEL COUNTY

DOLORES COUNTY

UNCOMPAHGRE NATIONAL FOREST

N. 51°26'E.

TO RICO

N. 61°01'E.

Present

Comb. 15" C.M.P. & W.B.C. 60 Skew Rt.

Road

N. 18°35'E.

100' R/W

50'

25'

20'

County Line Marker

P.C. 5+23.7

HSD = 1,070
Δ = 9°35' R.
D = 1°00'
T = 480.3'
L = 958.3'
R = 5729.58'

P.T. 14+82.0

Note: Lands north of the county line were not sub-divided. Land lines projected.

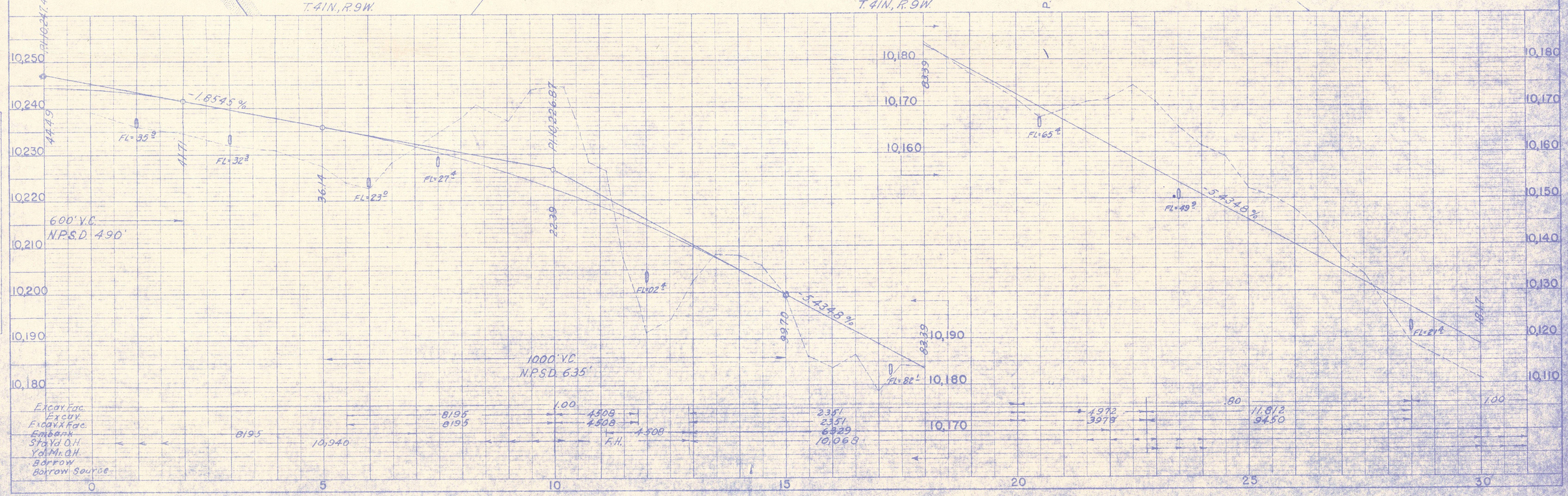
SW 1/4 Sec. 18, T. 41N., R. 9W.

SE 1/4 Sec. 18, T. 41N., R. 9W.

CLEARING & GRUBBING

Sta. 0+00 to 2+00 – Light Willows & Brush.
Sta. 4+00 to 6+00 – Light Willows.
Sta. 9+50 to 10+50 – Light Spruce, Rf.
Sta. 11+50 to 13+00 – Heavy Willows
Sta. 17+00 to 18+00 – Light Spruce & Willows

PLATE I — PLAN-PROFILE U. P. R. & B. T. STANDARD
KAPPES & STEMEROD, NEW YORK



LIZARD HEAD SUMMIT-NORTH

FED. ROAD DIST. NO.	DIST.	PROJ. NO.	SHEET NO.	TOTAL SHEETS
9	COLO.	S 0153(7)	12	

SE¼ Sec. 7, T.41N., R.9W.

SW¼ Sec. 8, T.41N., R.9W.

NE¼ Sec. 18, T.41N., R.9W.

Sta. 32+00 - Repl'd 24"x56' Cross Culvert Inlet Bowl (W=10')

Sta. 36+50 - Repl'd 24"x 76' Cross Culvert

P.I.S. 41+21.5

P.I. 43+75.0

Sta. 45+00 - Repl'd 24"x 48' Cross Culv. Inlet Bowl (W=10') & Gutter Ditch (W=3')

Sta. 44+95 - Remove 24"x 23' C.M.P.

P.I.S. 46+18.6

Sta. 49+50 - Repl'd 24"x 56' Cross Culvert Inlet Bowl (W=10')

T.S. 50+00.5

S.C. 53+00.5

C.S. 54+88.8

S.T. 57+88.8

Sta. 60+00 - Repl'd 24"x 56' Cross Culvert Inlet Bowl (W=10')

Δ=29°18' L.
Δ_c=11°18'
D=6°00'
T_c=94.48'
L_c=188.33'
R=954.93'
T_s=400.53'
HSD=420'

θ_s=9°00'
L_s=300.00'
U=200.26'
V=100.24'

θ_s=9°00'
L_s=300.00'
U=200.26'
V=100.24'

Present

24"x 23' C.M.P.

Power Poles are Western Colo. Power Co.

N.18°35'E.

N.42°44'E.

N.13°26'E.

Road

30"x 28' C.M.P.

Sta. 39+50 - Repl'd 24"x 56' Cross Culvert

T.S. 39+08.0

S.C. 42+28.0

C.S. 45+11.8

S.T. 48+31.8

θ_s=6°24'
L_s=320.00'
U=213.47'
V=106.79'

Δ=24°09'R.
Δ_c=11°21'
D=4°00'
T_c=142.35'
L_c=283.75'
R=1132.39'
T_s=466.99'
HSD=540'

θ_s=6°24'
L_s=320.00'
U=213.47'
V=106.79'

Sta. 52+90 - Remove 30"x 28' C.M.P. Ft.

P.I.S. 52+00.8

Sta. 53+00 - Repl'd 24"x 56' Cross Culvert Inlet Bowl (W=10')

P.I. 54+01.0

P.I.S. 55+89.0

Sta. 57+00 - Repl'd 24"x 86' Cross Culvert Inlet Bowl (W=10')

CLEARING & GRUBBING
Sta. 30+00 to 31+00 - Scattered Spruce & Willows
Sta. 36+00 to 41+00 - Heavy Willows
Sta. 44+00 to 47+00 - Scattered Willows, Ft.
Sta. 57+50 to 60+50 - Heavy Spruce & Aspen, Lt.

PLAN — SURVEYED, PLOTTED, NOTE BOOK, ALIGNMENT CHECKED, R/W STAKED, NO. 22 & 23, PT. OF WAY CHECKED, BY, DATE

PROFILE — SURVEYED, PLOTTED, NOTE BOOK, GRADES CHECKED, AS-BUILT, NO. 23 & 24, STRUCTURE NOTATING CH. NO., BY, DATE

COLORADO DEPARTMENT OF HIGHWAYS
Plan 1 of 1 Sht
April 1958

10,120 / 10,110 / 10,100 / 10,090 / 10,080 / 10,070 / 10,060 / 10,050

600' V.C.

24"

-3.43+48%

FL=82.8

Pl 10,099.00

84.72

-1.4333%

FL=79.2

FL=77.8

72.10

Pl 10,073.00

70.38

FL=73.8

600' V.C.
NPSD 440'

FL=54.2

55.82

-5.9922%

43.84

10,060

10,050

10,040

10,030

FL=34.2

-5.99-2.2%

95.90

FL=95.8

FL=92.8

10,060 / 10,050 / 10,040 / 10,030 / 10,020 / 10,010 / 10,000 / 9990

Excav Factor						
Excav	6562		1.00			
Excav X Factor	6562		16,102			
Embankt			16,102			
Sta Yd. O'haul		13,914		193,507	278	4719
Yd. Mi. O'haul				32.66		
Borrow						
Borrow Source						

30 / 35 / 40 / 45 / 50 / 55 / 60

PLATE 1 — PLAN-PROFILE C. B. & Q. R. R. STANDARD
KEUFFEL & ESSER CO., NEW YORK

COLORADO DEPARTMENT OF HIGHWAYS
Form C.D.H. 134
Apvl. 1952

FED. ROAD DIST. NO.	DIST.	PROJ. NO.	SHEET NO.	TOTAL SHEETS
9	COLO.	S 0153(7)	13	

LIZARD HEAD SUMMIT—NORTH

SE¼ Sec. 7, T.41N., R.9W.

NW¼ Sec. 8, T.41N., R.9W.

SW¼ Sec. 8, T.41N., R.9W.

P.O.T. 61+70.0

Sta. 62+00 - Req'd. 24"x 46' Cross Culvert Inlet Bowl (W=10')

P.O.T. 63+40.0

Sta. 64+50 - Req'd. 24"x 36' Cross Culvert Fill hole, Lt.

65 Sta. 66+00 - Req'd. 24"x 76' Cross Culvert

P.O.T. 67+00 Bk. 67+50 Ah.

P.I.S. 68+89.8

Sta. 70+40 - Remove 18"x 25' C.M.P.

70 P.I. 70+43.0

P.I.S. 71+94.0

Sta. 70+60 - Req'd. 24"x 80' Cross Culvert

Sta. 75+45 - Remove 18"x 32' C.M.P.

75

Sta. 76+00 - Req'd. 24"x 74' Cross Culvert, Dike at Inlet.

P.I.S. 76+74.8

Sta. 78+86 - Remove 24"x 26' C.M.P. Lt.

P.I. 78+43.0

Sta. 78+90 - Req'd. 24"x 114' Cross Culvert Fill hole, Lt.

P.I.S. 80+00.2

Sta. 79+82 - Req'd. 36"x 128' Cross Culvert Fill hole, Lt.

60

100'

100'

N. 13°26'E.

18"x 25' C.M.P.

N.28°16'E.

18"x 32' C.M.P.

24"x 26' C.M.P.

30"x 60' C.M.P.

To Cabins

N.59°38'E.

N.40°49'E.

15"x 28' C.M.P.

85

90

100'

100'

T.S. 67+56.4

S.C. 69+56.4

C.S. 71+27.3

S.T. 73+27.3

T.S. 75+41.3

S.C. 77+41.3

C.S. 79+33.4

S.T. 81+33.4

T.S. 82+04.8

S.C. 84+04.8

C.S. 86+75.2

S.T. 88+75.2

P.I.S. 87+41.9

$\theta_s = 4°00'$
$L_s = 200.00'$
$U = 133.37'$
$V = 66.70'$

$\Delta = 14°50'R.$
$\Delta_c = 6°50'$
$D = 4°00'$
$T_c = 85.5'$
$L_c = 170.8'$
$R = 1432.39'$
$T_s = 286.59'$
HSD = 1,050'

$\theta_s = 4°00'$
$L_s = 200.00'$
$U = 133.37'$
$V = 66.70'$

$\theta_s = 8°00'$
$L_s = 200.00'$
$U = 133.47'$
$V = 66.79'$

$\Delta = 31°22'R.$
$\Delta_c = 15°22'$
$D = 8°00'$
$T_c = 96.62'$
$L_c = 192.08'$
$R = 716.20'$
$T_s = 301.68'$
HSD = 750'

$\theta_s = 8°00'$
$L_s = 200.00'$
$U = 133.47'$
$V = 66.79'$

$\theta_s = 4°00'$
$L_s = 200.00'$
$U = 133.37'$
$V = 66.70'$

$\Delta = 18°49'L.$
$\Delta_c = 10°49'$
$D = 4°00'$
$T_c = 135.62'$
$L_c = 270.42'$
$R = 1432.39'$
$T_s = 337.52'$
HSD = 510'

$\theta_s = 4°00'$
$L_s = 200.00'$
$U = 133.37'$
$V = 66.70'$

EQUATION

Sta. 60+80 - Remove 30"x 60' C.M.P.

P.I.S. 83+38.2

Sta. 85+50 - Req'd. 24"x 54' Cross Culvert Inlet Bowl (W=10')

P.I. 85+42.3

Sta. 85+75 - Remove 15"x 28' C.M.P.

CLEARING & GRUBBING
Sta. 62+50 to 64+00 - Heavy Spruce & Willows.
Sta. 64+00 to 65+50 - Heavy Willows.
Sta. 68+50 to 70+50 - Light Willows.
Sta. 75+50 to 76+00 - Heavy Spruce, Rt.
Sta. 78+50 to 80+00 - Heavy Willows & Light Spruce.
Sta. 85+00 to 86+00 - Light Willows & Spruce.

PLAN
SURVEYED
PLOTTED
NOTE BOOK
NO. 19-22
ALIGNMENT CHECKED
R/W STAKED
R/W OF WAY CHECKED
BY
DATE

PROFILE
SURVEYED
PLOTTED
NOTE BOOK
NO. 19-22
GRADES CHECKED
R & R NOTED
STRUCTURE NOTATIONS CHKD.
BY
DATE

10,000

9990 9980 9970 9960 9950 9940 9930 9920

9910 9900 9890 9880 9870 9860 9850 9840 9830

FL=92.4 — 5.99%

FL=90 — 5.99%

FL=88 — 5.99%

FL=52 — FL=49.2

FL=43.5 — 6.30 6%

FL=66.7 — FL=59.8

FL=28.5 — FL=37.2

1.00

Excav. Factor
Excavation
Emb. Factor
Emb. Sta. Yd. O.H.
Yd. Mi. O.H.

6017
6017
15,253
4068
4068
2699
9037
19,162
9934
9924

33.96
33.96
14.70
14.70
Fl. 9931.00
N.A.S.D. 1,300'
200 V.C.

60 65 70 75 80 85 90

PLATE 1 - PLAN-PROFILE P. R. A. & R. R. STANDARD
KLUMPEL & ESSEN CO., NEW YORK

LIZARD HEAD SUMMIT-NORTH

FED. ROAD DIST. NO.	DIST.	PROJ. NO.	SHEET NO.	TOTAL SHEETS
9	COLO.	S 0153(7)	14	

COLORADO DEPARTMENT OF HIGHWAYS
Form C.D.H. 154
April 1962

PLAN — SURVEYED, PLOTTED, NOTE BOOK, ALIGNMENT CHECKED, BY, DATE, No. 19392, BY, DATE, QUANTITIES CHKD.

PROFILE — SURVEYED, PLOTTED, NOTE BOOK, GRADES CHECKED, BY, DATE, No. 19382, STRUCTURE NOTATIONS CHKD.

90
P.O.T. 90+14.1
Sta 91+00 - Rep'l 24"x52" Cross Culvert, Inlet & Wl (W=10')

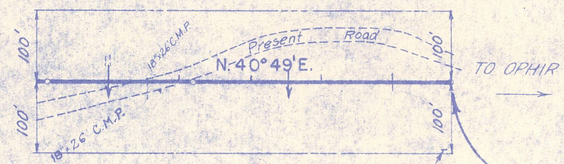
P.O.T. 92+22.0
Sta 91+55 - Remove 18"x26" C.M.P.

Sta 93+50 - Rep'l 24"x 144' Cross Culvert. Fill Hole Lt.

95

Sta 95+81 - Rep'd Approach to Project

Sta 95+81 - Rep'l Project Marker, Rt. (State Forces)



S 0153(7)

STA. 95+81.0 Bk. BEGIN S 0153(7) =
STA. 0+00 Ah. BEGIN C 50-0145-05

CLEARING & GRUBBING
Sta 91+00 to 93+00 - Light Willows

NW¼ Sec. 8, T. 41N., R. 9W.

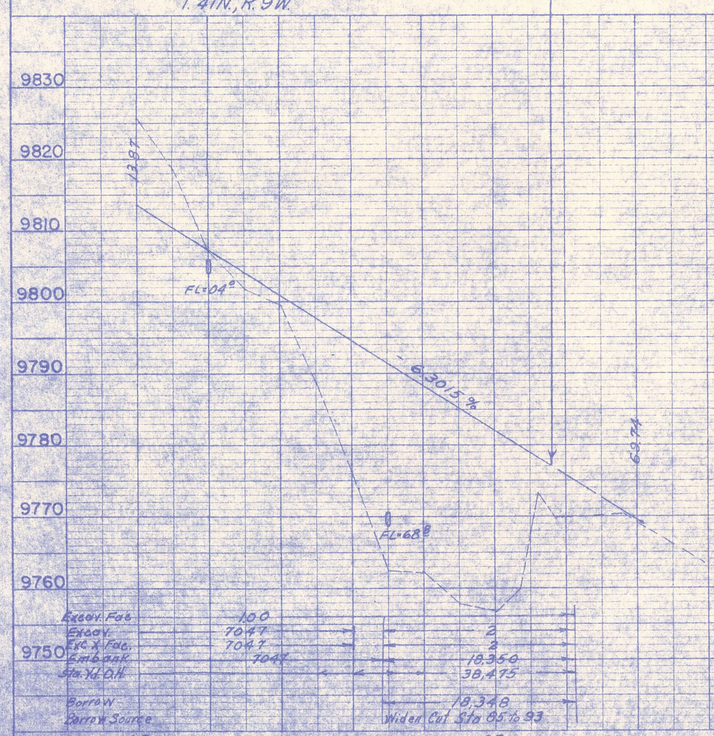


PLATE 1 - PLAN-PROFILE - C. P. & R. & R. E. STANDARD
REGISTER & KLIMP CO., NEW YORK

LIZARD HEAD SUMMIT-SOUTH

FED. ROAD DIST. NO.	DIST.	PROJ. NO.	SHEET NO.	TOTAL SHEETS
9	COLO.	S 0153(7)	15	

COLORADO DEPARTMENT OF HIGHWAYS
Form C.D.H. 174
April 1952

PLAN — SURVEYED / PLOTTED / ALIGNMENT CHECKED / RT. OF WAY CHECKED — NOTE BOOK / NO. 432 — BY / DATE

PROFILE — SURVEYED / PLOTTED / NOTE BOOK GRADES CHECKED / NO. 432 / BL. NOS. NOTED / STRUCTURE NOTATIONS CHKD. — BY / DATE

P.O.T. 0+00

1+00 ± Rep'd Road Approach, Lt.

P.O.T. 5+87.6

3+33.00 W.B.C.

S.51°26'W.

← TO OPHIR

P.I. 16+58.4

2+42.24 W.B.C.

2+43.45 W.B.C.

S.63°00'W.

P.O.T. 26+00.0

P.I.S. 29+28.6

22+10 ± Remove 2.5'x3'x 45° W.B.C., Reg'd 30'x68' Cross Culvert.

N

NE¼ Sec. 24 T.41N., R.10W.

100'

UNCOMPAHGRE NATIONAL FOREST

SAN MIGUEL COUNTY

DOLORES COUNTY

SAN JUAN NATIONAL FOREST

4+00 ± Rep'd 36"x54' Cross Culvert.

9+07 ± Remove 3'x3'x60° W.B.C., Lt., Reg'd 36"x72' Cross Culvert.

SW¼ Sec. 18

P.C. 12+71.5

13+00 ± Remove 1.5'x3'x.32° W.B.C., Reg'd 24"x72' Cross Culvert, Inlet Bowl (W=10')

Δ = 11°34'
D = 1°30'
T = 386.86'
L = 771.11'
R = 3819.72'
HSD = 800'

17+67 ± Remove 2'x2'x 24° W.B.C., Reg'd 24"x48' Cross Culvert, Inlet Bowl (W=10').

T.41N., R.9W.
T.41N., R.10W.

P.T. 20+42.6

SE¼ Sec. 13 T.41N., R.10W.

CLEARING & GRUBBING
Sta. 8+50 to 9+50 – Light Willows, Rt.
Sta. 12+50 to 15+00 – Light Willows, Rt. & Lt.
Sta. 15+00 to 30+00 – Old Railroad Cross ties.

T.S. 27+95.1

S.C. 29+95.1

$\theta_s = 8°00'$
$L_s = 200.00'$
$U = 133.47'$
$V = 66.79'$

+1.8545%

-1.8483%

600' V.C.
N.P.S.D. = 490'

FL=36°

FL=22°

FL=12°

FL=15°

FL=98°±

Elevation scale: 10,250 / 10,240 / 10,230 / 10,220 / 10,210 / 10,200 / 10,190 / 10,180

Station scale: 0 / 5 / 10 / 15 / 20 / 25 / 30

| | | |

LIZARD HEAD SUMMIT-SOUTH

FED. ROAD DIST. NO.	DIST.	PROJ. NO.	SHEET NO.	TOTAL SHEETS
9	COLO.	S 0153(7)	16	

COLORADO DEPARTMENT OF HIGHWAYS
Form C.D.H. 156
April 1952

PLAN — SURVEYED / DRAWN / NOTE BOOK / CHECKED / NO. 22 — DATE / BY / REVISIONS / RT. OF WAY CHECKED

PROFILE — SURVEYED / DRAWN / NOTE BOOK / CHECKED / NO. 19-21 — DATE / BY / REVISIONS / SOILS NOTES / STRUCTURE NOTATIONS

P.I. 30+72.0
P.I.S. 32+07.8
31+00 ~ Remove 2'x2'x32' W.B.C., Repl 24"x54" Cross Culvert, Inlet Bowl (W=10').
35+15 ~ Remove 2'x2'x20' W.B.C., Repl 24"x58' Cross Culvert.
36+50 ~ Repl 24"x60' Cross Culvert.
41+00 ~ Repl 24"x60' Cross Culvert.
43+50 ~ Remove 2'x2'x25' W.B.C., Repl 24"x58' Cross Culvert.
51+00 ~ Repl 24"x58' Cross Culvert.
57+78 ~ Remove 1.5'x3'x30' W.B.C., Repl 24"x44' Cross Culvert.

30 — 100' — 100' — 21-2'x32' W.B.C.
C.S. 31+41.0
S.T. 33+41.0
35
36
40
T.S. 38+16.5
S.C. 40+56.5
C.S. 42+47.0
45
S.T. 44+87.0
50
T.S. 49+82.9
S.C. 51+82.9
55
S.T. 59+10.0
C.S. 57+10.0
60 — 100' — 100'

N. 89°20'W. — 2-2'x20' W.B.C.

Δ=27°40' R.
Δc=11°40'
D=8°00'
Tc=73.17'
Lc=145.83'
R=716.20'
Ts=276.87'
HSD = 350'

θs=8°00'
Ls=200.00'
U=133.47'
V=66.79'

Δ=25°50' L.
Δc=11°26'
D=6°00'
Tc=97.27'
Lc=190.56'
R=954.93'
Ts=339.52'
HSD = 860'

θs=7°12'
Ls=240.00'
U=160.13'
V=80.12'

θs=7°12'
Ls=240.00'
U=160.13'
V=80.12'

2-2'x25' W.B.C.

S. 64° 50' W.

θs=8°00'
Ls=200.00'
U=133.47'
V=66.79'

Δ=58°10' L.
Δc=42°10'
D=8°00'
Tc=276.12'
Lc=527.08'
Ts=499.59'
R=716.20'
HSD = 750'

θs=8°00'
Ls=200.00'
U=133.47'
V=66.79'

2-1.5'x3'x30' W.B.C.

S. 6°40' W.

P.I.S. 39+76.6
P.I. 41+56.0
P.I.S. 43+27.1
P.I.S. 51+16.4
P.I.S. 57+76.8

N

NE¼ Sec. 24, T.4N., R.10W.
NW¼ Sec. 24, T.4N., R.10W.

CLEARING & GRUBBING
Sta. 36+00 to 41+00 - Light Willows, Lt.
Sta. 56+00 to 58+00 - Light Willows, Lt.
Sta. 30+00 to 60+00 - Old Railroad Cross Ties

93.67
36.22
-1.84837%

Fl=86± Fl=78± Fl=74± Fl=66± Fl=62± Fl=49± Fl=39±

10,200
10,190
10,180
10,170
10,160
10,150
10,140
10,130

	30	35	40	45	50	55	60
Factor			.85				
Excav.	7332	23	18	1	432	135	3122
Exc. x Fac.	6232	20	14	1	368	114	2654
Embank.					368	1104	2654
Sta. Yd. O.H.			10,707		F.H.	F.H.	5190
Yd. Mi. O.H.			26,772				
Borrow							
Bor. Source							

10,672 - 85 = 12,355
Widen Cuts Rt. & Lt. Sta. 31 to Sta. 35

990 - 85 = 1765
Widen Cuts Rt. & Lt. Sta. 45 to Sta. 50

PLATE 1 - PLAN-PROFILE O. P.R. & R. STANDARD
BUFFELS & ERVIN CO., DENVER

LIZARD HEAD SUMMIT–SOUTH

FED. ROAD DIST. NO.	DIST.	PROJ. NO.	SHEET NO.	TOTAL SHEETS
9	COLO.	S 0153(7)	17	

NW 1/4 Sec. 24, T.41N., R.10W.

SW 1/4 Sec. 24, T.41N., R.10W.

P.O.T. 61+51.0

64+22 – Remove 2 x 2.5 x 40' W.B.C., Regd. 24"x72' Cross Culvert, Outlet Ditch

P.I.S. 64+40.3

P.I. 66+22.0

P.I.S. 67+95.3

73+25 – Regd. 24"x46' Cross Culvert, Inlet Bowl, (W=10')

P.I.S. 74+63.6

P.I. 75+91.0

P.I.S. 77+15.6

78+23 – Remove 1'x1.5'x14' W.B.C., Regd. 24"x46' Cross Culvert, Inlet Bowl (W=10')

P.I.S. 82+48.3

83+30 – Remove 1'x1.5'x10' W.B.C.

P.I. 83+75.0

83+50 – Regd. 24"x46' Cross Culvert, Inlet Bowl (W=10')

84+ to 89+ – Regd. Channel Change, Lt. (W=12')

P.I.S. 85+01.0

86+35 – Remove 1'x1.5'x13' W.B.C.

86+50 – Regd. 24"x46' Cross Culvert, Inlet Bowl (W=10')

P.C. 86+33.8

88+20 – Remove 1'x1.5'x44' W.B.C.

Δ=11°34' L.
D=2°00'
T=290.20'
L=578.30'
R=2865.00'
HSD > 1,300'

88+50 – Regd. 24"x46' Cross Culvert, Inlet Bowl (W=10')

P.I. 89+24.0

S. 6°40' W.

S. 32°46' W.

S. 49°32' W.

S. 58°37' W.

CREEK

MEADOW

60 — 100' — 100' — 90

T.S. 62+80.1
Θs=7°12'
Ls=240.00'
U=160.13'
V=80.12'

S.C. 65+20.1

C.S. 67+15.1
Δ=26°06'R.
Δc=11°42'
D=6°00'
Tc=97.84'
Lc=195.00'
R=954.93'
Ts=341.87'
HSD=430'

S.T. 69+55.1
Θs=7°12'
Ls=240.00'
U=160.13'
V=80.12'

T.S. 72+96.8
Θs=6°15'
Ls=250.00'
U=166.77'
V=83.43'

S.C. 75+46.8
Δ=16°46'R.
Δc=4°16'
D=5°00'
Tc=42.69'
Lc=85.33'
R=1145.92'
Ts=294.16'
HSD=470'

C.S. 76+32.2
Θs=6°15'
Ls=250.00'
U=166.77'
V=83.43'

S.T. 78+82.2

T.S. 81+48.3
Θs=2°15'
Ls=150.00'
U=100.01'
V=50.01'

C.S. 82+98.3
Δ=9°05'
Δc=4°35'
D=3°00'
Tc=76.42'
Lc=152.78'
R=1909.86'
Ts=226.75'
HSD=600'

C.S. 84+51.0

S.T. 86+01.0
Θs=2°15'
Ls=150.00'
U=100.01'
V=50.01'

CLEARING AND GRUBBING
69+50 TO 73+00 – Light Willows, Lt. & Rt.
60+00 TO 90+00 – Old Railroad Ties

PLAN — SURVEYED, PLOTTED, NOTE BOOK, ALIGNMENT CHECKED, NO. 4322, RT. OF WAY CHECKED, BY, DATE

COLORADO DEPARTMENT OF HIGHWAYS Form C.D.H. 134 April 1952

PROFILE — SURVEYED, PLOTTED, NOTE BOOK, GRADES CHECKED, NO. 4322, STRUCTURE NOTATIONS CHKD., BY, DATE

10,138.22

FL=20'

FL=10.8'

-1.84% G

FL=01.6'

FL=90.2'

FL=84.6'

FL=81.4'

10,082.77

| | | |

LIZARD HEAD SUMMIT—SOUTH

FED. ROAD DIST. NO.	DIST.	PROJ. NO.	SHEET NO.	TOTAL SHEETS
9	COLO.	S 0153 (7)	18	

COLORADO DEPARTMENT OF HIGHWAYS
Form 608-N, 1/61
Addn 1968

PLAN — SURVEYED / PLOTTED / NOTE BOOK / ALIGNMENT CHECKED / NO. OF SHEETS / RT.-OF-WAY CHECKED / BY / DATE

PROFILE — SURVEYED / PLOTTED / NOTE BOOK / PROFILE CHECKED / NO. OF SHEETS / STRUCTURE NOTATIONS CH. NO. / BY / DATE

Δ=11°34' L.
D=2°00'
T=290.2'
L=578.3'
R=2865.00'
HSD>1,300'

RT 92+12.1

P.I.S. 93+26.0

90

95

P.I. 96+82.5

CREEK

45°

100'

100'

S.47°03' W.

T.S. 92+26.0

S.C. 93+76.0

Θs=4°30'
Ls=150.00'
U=100.03'
V=50.03'

Δ=43°31' R.
Δ=34°31'
D=6°00'
Tc=296.7'
Lc=575.3'
R=954.93'
Ts=456.51'
HSD=470'

96+85 — Reqd 72"x100' Cross Culvert.

C.S. 99+51.3

S.T. 101+01.3

Θs=4°30'
Ls=150.00'
U=100.03'
V=50.03'

N 89°26' W.

102+50 — Reqd 24"x50' Cross Culvert, Inlet Bowl (W=10')

P.I.S. 100+01.3

T.S. 101+84

P.I.S. 103+18.7

P.I. 106+60.4

SW¼ Sec. 24, T.4N., R.10W.

SE¼ Sec. 25, T.4N., R.10W.

Θs=9°00'
Ls=300.00'
U=200.26'
V=100.24'

S.C. 104+18.4

105

Δ=44°29' L.
Δc=26°29'
D=6°00'
Tc=224.71'
Lc=441.39'
R=954.93'
Ts=541.99'
HSD=450'

107+50 — Reqd 18"x32' Side Drain, Lt. Road Approach, Rt. & Lt.

C.S. 108+59.8

Θs=9°00'
Ls=300.00'
U=200.26'
V=100.24'

110

S.T. 111+59.8

109+00 — Reqd 24"x52' Cross Culvert, Inlet Bowl (W=10')

109+10 — Remove 1.5'x2'x15' W.B.C.

P.I.S. 109+60.0

112+00 — Remove 1'x2.5'x16' W.B.C.
Reqd 24"x44' Cross Culvert, Ditches

115

120

100'

100'

S. 46°05' W.

CREEK

1'-15"x14' W.B.C.

1'-25"x16' W.B.C.

1'-12"x15' W.B.C.

117+00 — Reqd 24"x54' Cross Culvert.

CLEARING AND GRUBBING
89+00 TO 95+00 — Light Willows and Brush
90+00 TO 120+00 — Old Railroad Ties

10,090
10,080
10,070
10,060
10,050
10,040
10,030
10,020
10,010

-1.84683%

10,082.77

7908

1100

74.45

200' V.C.
M.P.S.D.=910'

10,097.23

FL-55'

FL-46.6

-0.77779%

FL-29.2

FL-21.3

FL-03.6

10,002.23

Factor
Excav. -203
Emb.Xfac -174
Emb.rt -174 — 9 —
Sta.Yd.O.H. F.H.
Yd.M.O.H
Borrow
Borrow Source

6060
5150
1346
5141
1389
1181
1181
139
.85
7088
6023
8374
33,352
50
2766
2351

90 95 100 105 110 115 120

PLATE 1 — PLAN-PROFILE (C. P. K. & E. STANDARD)
KAUFFEL & ESSER CO., NEW YORK

LIZARD HEAD SUMMIT-SOUTH

FED. ROAD DIST. NO.	DIST.	PROJ. NO.	SHEET NO.	TOTAL SHEETS
9	COLO.	S 0153(7)	19	

COLORADO DEPARTMENT OF HIGHWAYS
Form C.D.H. 134
April 1952

PLAN — SURVEYED, PLOTTED, NOTE BOOK ALIGNMENT CHECKED, NO. 43 27 FT. OF HIS CHECKED. — BY, DATE

PROFILE — SURVEYED, PLOTTED, NOTE BOOK ALIGNMENT CHECKED, NO. 43 27 STRUCTURE NOTATIONS CHECKED. — BY, DATE

NE 1/4 Sec. 26, T.41N., R.10W.

S. 46°05' W.

S. 22° 21' W.

Δ = 23°44' L.
Δ_c = 11°14'
D = 5°00'
T_c = 112.69'
L_c = 224.67'
R = 1145.92'
T_s = 366.22'
HSD = 490'

θ_s = 6°15'
L_s = 250.00'
U = 166.77'
V = 83.43'

θ_s = 6°15'
L_s = 250.00'
U = 166.77'
V = 83.43'

HSD = 340'
Δ = 44°58' L.
Δ_c = 4°58'
D = 10°00'
T_c = 24.85'
L_c = 49.67'
R = 573.00'
T_s = 441.12'

θ_s = 20°00'
L_s = 400.00'
U = 268.39'
V = 134.90'

θ_s = 20°00'
L_s = 400.00'
U = 268.39'
V = 134.90'

124+00 ~ Reqd 24"x 92' Cross Culvert.

127+00 ~ Reqd 24"x 92' Cross Culvert.

T.S. 126+64.8

S.C. 129+14.8

C.S. 131+39.5

S.T. 133+89.5 Bk. = 134+20.0 Ah.

T.S. 143+86.9

S.C. 147+86.9

C.S. 148+36.6

P.T. 149+71.3

P.I.S. 128+31.6

P.I. 130+31.0

132+00 ~ Reqd 24"x 72" Cross Culvert.

P.I.S. 132+22.9

EQUATION

139+50 ~ Reqd 24" or 36" x 60' Cross Culvert.

132+ to 150+ ~ Reqd Channel Change, Rt. (W = 20').

146+00 ~ Reqd 24"x 52' Cross Culvert, Inlet Bowl (W = 10').

P.I.S. 146+53.3

P.I. 148+28.0

Meadow

Creek

Road

Present

Channel Change

NW 1/4 Sec. 26, T.41N., R.10W.

CLEARING & GRUBBING
Sta. 121+50 to 132+00 - Heavy Buck Brush, Rt. & Lt.
Sta. 138+50 to 139+50 - Heavy Willows & Brush, Rt. & Lt.
Sta. 140+00 to 146+00 - Light Willows & Brush, Rt. & Lt.
Sta. 120+00 to 122+00 - Old Railroad Cross ties.

10,000 | 9990 | 9980 | 9970 | 9960 | 9950 | 9940 | 9930 | 9920

10022.32

9985.56

9961.84

9938.75

9915.65

9892.50

9869.43

9846.25

9823.50

-2.7779%

-5.9293%

-7.00%

96.67

82.41

FL=70'

FL=57.3

800' V.C.
N.P.S.O. = 610'

FL=39.4

1.00

FL=97.3

200' V.C.
N.P.S.O. = 760'

185.50

FL=59.0

| | | |

COLORADO DEPARTMENT OF HIGHWAYS
FORM NO. 104
April 1962

PLAN	DATE	BY
SURVEYED		
PLOTTED		
NOTE BOOK	GRADES CHECKED	
NO. 1932	RT. OF WAY CHECKED	

LIZARD HEAD SUMMIT-SOUTH

FED. ROAD DIST. NO.	DIST.	PROJ. NO.	SHEET NO.	TOTAL SHEETS
9	COLO.	S 0153(7)	20	

150+50 ~ Reqʼd 24"x 62" Cross Culvert, Inlet Bowl (W=10')

150+ to 153+ ~ Reqʼd Channel Change, Rt. (W=20').

153+50 ~ Reqʼd Double 84"x 92" Cross Culvert (Structure No. M-5-E)

155+70 ~ Remove 18"x 42' C.M.P.

156+00 ~ Reqʼd 24"x 52' Cross Culvert, Inlet Bowl (W=10').

157+50 ~ Remove 18"x 24' C.M.P.

161+00 ~ Reqʼd 24"x 92' Cross Culvert.

165+00 ~ Reqʼd 24"x 52' Cross Culvert, Inlet Bowl (W=10').

170+00 ~ Reqʼd 24"x 50' Cross Culvert, Inlet Bowl (W=10').

175+00 ~ Reqʼd 24"x 48' Cross Culvert, Ditches.

176+53.1 ~ Reqʼd Approach to Project.

176+53.1 ~ Reqʼd Project Marker, Rt., (State Forces)

S.T. 152+36.6

153+ to 156+ ~ Reqʼd Channel Change, Lt. (W=20').

P.I. 155+90.8

P.I.S. 155+90.8

P.I. 157+10.0

P.I.S. 158+24.1

18"x 24' C.M.P. Cross Culvert

Channel Change

CREEK

S. 22° 51' E.

18"x 42' C.M.P.

S. 1° 23' W.

Present Road

P.I.S. 166+22.1

P.I. 167+47.0

P.I.S. 168+69.7

P.I.S. 171+59.1

S. 17° 06' W.

45°

P.I. 173+56.4

P.I.S. 175+20.1

S. 8° 25' W.

18"x 30" C.M.P. Cross Culvert

100'

100'

Z

T.S. 154+57.3

S.C. 156+57.3

C.S. 157+57.3

S.T. 159+57.3

T.S. 164+88.7

S.C. 166+88.7

C.S. 168+03.0

S.T. 170+03.0

T.S. 170+25.5

S.C. 172+25.5

C.S. 174+53.1

S.T. 176+53.1

$\Theta_s = 8°00'$
$L_s = 200.00'$
$U = 133.47'$
$V = 66.79'$

$\Delta = 24°00'R.$
$\Delta_c = 8°00'$
$D = 8°00'$
$T_c = 50.08'$
$L_c = 100.00'$
$R = 716.20'$
$T_s = 252.67'$
$HSD = 320'$

$\Theta_s = 8°00'$
$L_s = 200.00'$
$U = 133.47'$
$V = 66.79'$

$\Theta_s = 5°00'$
$L_s = 200.00'$
$U = 133.39'$
$V = 66.72'$

$\Delta = 15°43'R.$
$\Delta_c = 5°43'$
$D = 5°00'$
$T_c = 57.21'$
$L_c = 114.3'$
$R = 1145.92'$
$T_s = 258.33'$
$HSD = 400'$

$\Theta_s = 5°00'$
$L_s = 200.00'$
$U = 133.39'$
$V = 66.72'$

$\Theta_s = 12°00'$
$L_s = 200.0$
$U = 133.64$
$V = 66.95$

$\Delta = 5°19'R$
$\Delta_c = 27°19$
$D = 12°00$
$T_c = 116.03'$
$L_c = 227.64'$
$R = 477.46'$
$T_s = 330.9'$
$HSD = 310'$

$\Theta_s = 12°00'$
$L_s = 200.00'$
$U = 133.64'$
$V = 66.95'$

S 0153(7)

TO RICO

CLEARING AND GRUBBING

149+00 to 156+50 ~ Light Willows, Scattered Spruce
160+50 to 166+00 ~ Light Willows, Scattered Spruce

SW1/4 Sec. 26, T.41N., R.10W.

STA. 176+53.1 END S 0153 (7) =
STA. 0+00 AH. BEGIN C 58-0145-02

PROFILE	
SURVEYED	
PLOTTED	
NOTE BOOK	GRADES CHECKED
NO. 1928	B. M.'S NOTED
	STRUCTURE NOTATIONS CH'KD.

9820 9810 9800 9790 9780 9770 9760 9750

9750 9740 9730 9770 9760 9750

9680 9670 9660 9700 9690 9680 9672.00

36.50 Fl=24.2

Fl=03.9

-7.0%

Fl=89.3

66.50

Fl=40.6

Fl=26.7

-7.0%

96.50

700' V.C.

Fl=89.5

59.75

1020'

Fl=64.4

+3.5%

75.06

| | | |

COLORADO
Department of
Transportation

DOCUMENT SEPARATOR SHEET

REGION 5 – JUNE 2017 CONVERSION

To be placed at the beginning of each separator sheet.

r500001051

Description:
ROW Plans 24X36

Route # and Mile Points:
SH 145

Originating Office:

ROW/Survey

File Name:
S 0153(7)_ROW(.PDF)

Box Location:
20 (TUBE-22)of 38

For assistance, or to request changes to this form,
please email helpdesk@msimaging.com.

MOUNTAIN STATES
IMAGING

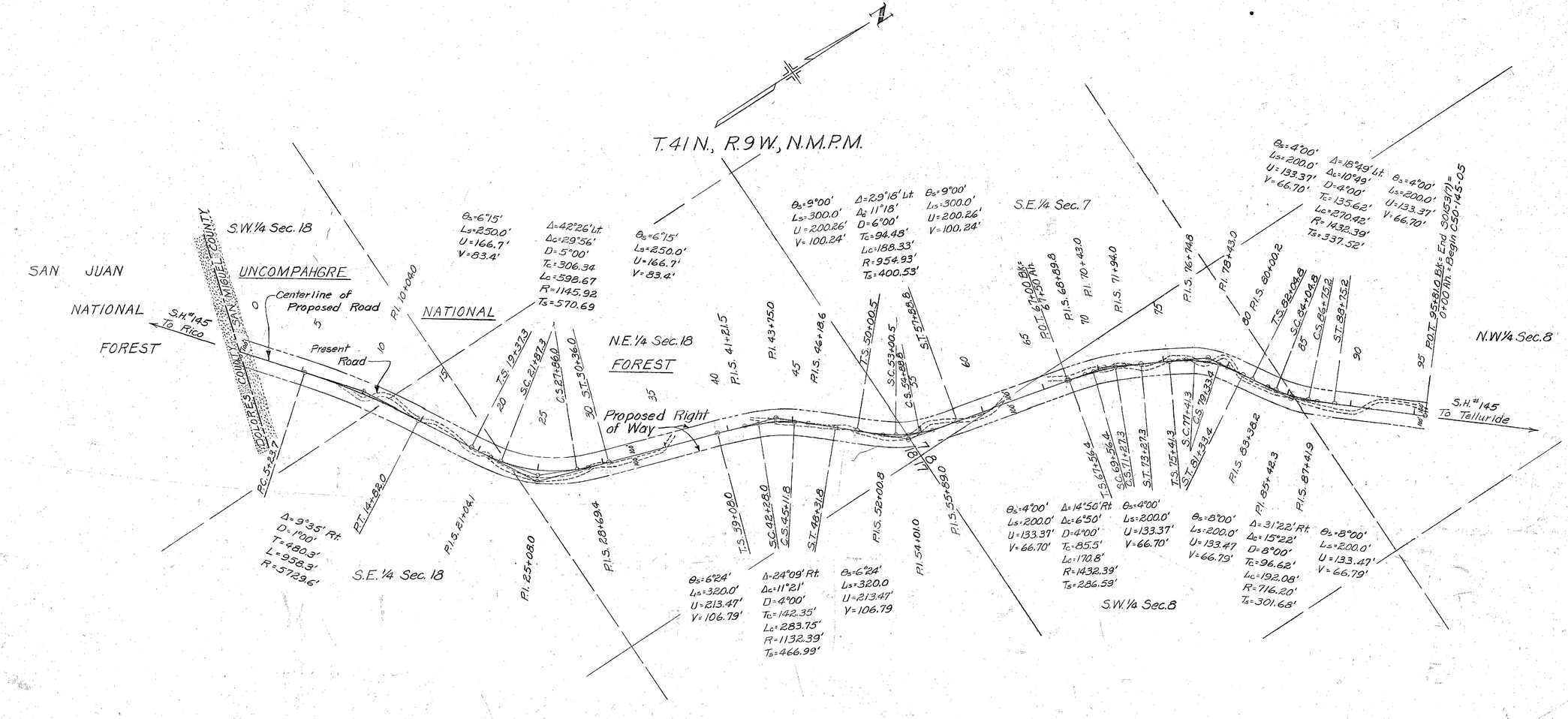
S01537

COLORADO DEPARTMENT OF HIGHWAYS

PLAT SHOWING RIGHT OF WAY
TO BE ACQUIRED
FOR
PROJECT S0153(7)
LIZARD HEAD- NORTH PORTION

Scale: 1"=400'

Note: Land Lines are Projected.



1955

RIGHT OF WAY
TO BE ACQUIRED FROM

PARCEL NO. 1

A. W. CAMPBELL,
J. J. CAMPBELL,
R. G. CAMPBELL,
Redvale, Colorado

IN
SAN MIGUEL COUNTY
FOR

Project C 50-0145-05
Trout Lake-Matterhorn

STATE HIGHWAY NO. 145

D E S C R I P T I O N

A tract or parcel of land of Colorado Department of Highway's Project C 50-0145-05 containing 5.077 acres, more or less, in the East One-Half of the Southwest Quarter of Section 5 and the West One-Half of the Southeast Quarter of Section 5, all in Township 41 North, Range 9 West of the New Mexico Principal Meridian, in San Miguel County, Colorado, said tract or parcel being 80 feet wide, 40 feet on the Easterly side and 40 feet on the Westerly side of the centerline of highway, said centerline being described as follows:

Beginning at a point on the South line of the SW¼ of Sec. 5, T. 41 N., R. 9 W., from which point the N¼ corner of Sec. 5 bears N. 40° 49' E. a distance of 5442.4 feet.

1. Thence N. 5° 14' W. along said centerline of highway a distance of 161.6 feet;

2. Thence along said centerline of highway along the arc of a curve to the right with a radius of 1432.5 feet a distance of 472.5 feet;

3. Thence N. 13° 40' E. along said centerline of highway a distance of 139.5 feet;

4. Thence along said centerline of highway along the arc of a curve to the left with a radius of 955.0 feet a distance of 240.6 feet;

5. Thence N. 0° 46' W. along said centerline of highway a distance of 32.1 feet;

6. Thence along said centerline of highway along the arc of a curve to the right with a radius of 716.25 feet a distance of 428.1 feet;

7. Thence N. 33° 29' E. along said centerline of highway a distance of 1290.2 feet to a point on the North line of the SE¼ of Sec. 5, said point being S. 8° 52' E. a distance of 2941.5 feet from the N¼ corner of Sec. 5.

The above-described parcel contains 5.077 acres, more or less. (There are 2.575 acres of cultivated land in the above parcel).

1955

RIGHT OF WAY
TO BE ACQUIRED FROM

PARCEL NO. 1

A. W. CAMPBELL,
J. J. CAMPBELL,
R. G. CAMPBELL,
Redvale, Colorado

IN
SAN MIGUEL COUNTY
FOR

Project C 50-0145-05
Trout Lake-Matterhorn

STATE HIGHWAY NO. 145

DESCRIPTION

A tract or parcel of land of Colorado Department of Highway's Project C 50-0145-05 containing 5.077 acres, more or less, in the East One-Half of the Southwest Quarter of Section 5 and the West One-Half of the Southeast Quarter of Section 5, all in Township 41 North, Range 9 West of the New Mexico Principal Meridian, in San Miguel County, Colorado, said tract or parcel being 80 feet wide, 40 feet on the Easterly side and 40 feet on the Westerly side of the centerline of highway, said centerline being described as follows:

Beginning at a point on the South line of the SW¼ of Sec. 5, T. 41 N., R. 9 W., from which point the N¼ corner of Sec. 5 bears N. 4° 49' E. a distance of 5442.4 feet.

1. Thence N. 5° 14' W. along said centerline of highway a distance of 161.6 feet;

2. Thence along said centerline of highway along the arc of a curve to the right with a radius of 1432.5 feet a distance of 472.5 feet;

3. Thence N. 13° 40' E. along said centerline of highway a distance of 139.5 feet;

4. Thence along said centerline of highway along the arc of a curve to the left with a radius of 955.0 feet a distance of 240.6 feet;

5. Thence N. 0° 46' W. along said centerline of highway a distance of 32.1 feet;

6. Thence along said centerline of highway along the arc of a curve to the right with a radius of 716.25 feet a distance of 428.1 feet;

7. Thence N. 33° 29' E. along said centerline of highway a distance of 1290.2 feet to a point on the North line of the SE¼ of Sec. 5, said point being S. 8° 52' E. a distance of 2941.5 feet from the N¼ corner of Sec. 5.

The above-described parcel contains 5.077 acres, more or less. (There are 2.575 acres of cultivated land in the above parcel).

COLORADO
Department of Transportation

DOCUMENT SEPARATOR SHEET

REGION 5 – JUNE 2017 CONVERSION

To be placed at the beginning of each separator sheet.

r500001705

Description:
ROW Plans 11X17

Route # and Mile Points:
SH 145

Originating Office:

ROW/Survey

File Name:
S 0153(7)_ROW(.PDF)

Box Location:

27 of 38

For assistance, or to request changes to this form,
please email helpdesk@msimaging.com.

MOUNTAIN STATES IMAGING

FEDERAL ROAD DIVISION NO.	DISTRICT	PROJ. NO.	SHEET NO.	TOTAL SHEETS
9	COLORADO	S 0153(7)	1	

COLORADO
DEPARTMENT OF HIGHWAYS

PLAN AND PROFILE OF PROPOSED
FEDERAL AID PROJECT NO. S 0153(7)
STATE HIGHWAY NO. 145
SAN MIGUEL & DOLORES COUNTIES

INDEX OF SHEETS

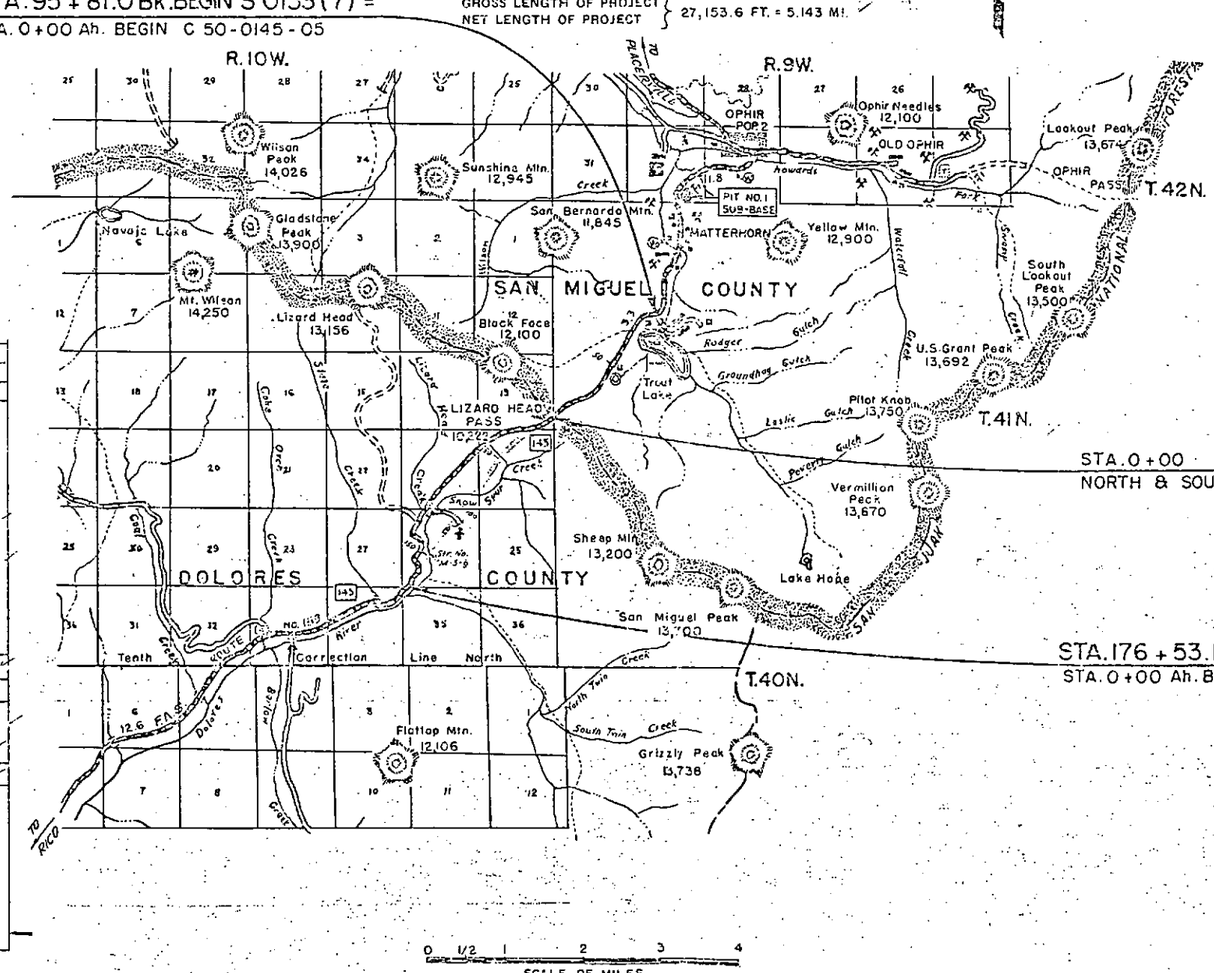
SHEET NO.		
	1	TITLE PAGE, SKETCH MAP AND TABULATION OF LENGTH & DESIGN DATA
	2	TYPICAL SECTION, GENERAL NOTES, SUMMARY OF APPROXIMATE QUANTITIES, SUB-BASE PLAN AND PIT INFORMATION
3-	4	LIST OF STRUCTURES
	5	STANDARD METHODS FOR SUPERELEVATION & WIDENING OF CURVES M-1-C
	6	STANDARD SIDE APPROACH ROADS, FLARING, CUT SLOPE TREATMENT & WIDENING AT BRIDGES & AT CREST OF GRADES M-2-EM
	7	STANDARD MARKER POSTS AND BENCH MARKS M-7-C
8-	9	STANDARD ROADWAY CONSTRUCTION TRAFFIC SIGNS M-29-B
	10	STANDARD TYPES OF DITCHES AND CONSTRUCTION METHODS M-107-C
11-	20	ALIGNMENT PLAN AND PROFILE
21-	22	SUMMARY OF EARTHWORK QUANTITIES
23-	221	CROSS SECTIONS
	7a	STANDARD LETTERS & FIGURES FOR YEAR NUMBERS & STRUCTURE NUMBERS M-10-B

CONVENTIONAL SIGNS

- CENTER LINE (to PLAN SHEET / TITLE & SHEET; R.O.W. MARKER)
- RIGHT OF WAY LINE
- COUNTY LINE
- TOWNSHIP OR RANGE LINE
- LAND LINES (SECTION LINE / 1/4 SECTION LINE / 1/16 SECTION LINE)
- RAILROAD (TITLE SHEET / PLAN SHEET)
- BARBED WIRE FENCE
- COMBINATION WIRE FENCE
- SNOW FENCE
- TELEPHONE & TELEGRAPH LINES
- POWER LINE
- DETOUR
- PRESENT ROAD (Plan Sheets)

STA. 95 + 81.0 Bk. BEGIN S 0153(7) =
STA. 0+00 Ah. BEGIN C 50-0145-05

SCALES OF ORIGINAL DRAWINGS
ON PLAN, 1 IN. - 100 FT.
ON PROFILE } 1 IN. - 100 FT. HORIZONTAL; 1 IN. - 10 FT. VERTICAL.
GRADE LINE ON PROFILE IS SHOWN AS GRADE OF FINISHED ROAD
GROSS LENGTH OF PROJECT } 27,153.6 FT. = 5.143 MI.
NET LENGTH OF PROJECT }



TABULATION OF LENGTH & DESIGN DATA

STATION	LIZARD HEAD NORTH ROADWAY LIN. FT.	LIZARD HEAD SOUTH ROADWAY LIN. FT.
95 + 81.0 Bk. Begin S 0153(7). 0 + 00 Ah. Begin C 50-0145-05		
57 + 50 Ah. = 67 + 00 Bk.	2,831.0	
0 + 00 San Miguel Co. - Dolores Co. Line	6,700.0	
133 + 89.5 Bk. = 139 + 20.0 Ah.		13,389.5
176 + 53.1 Bk. End S 0153(7) = 0 + 00 Ah. Begin C 58-0145-02		4,233.1
TOTALS	9,531.0	17,622.6

SUMMARY	LIN. FT.	LIN. FT.
Roadway - Lizard Head - North	9,531.0	1.805
Roadway - Lizard Head - South	17,622.6	3.338
TOTALS	27,153.6	5.143

DESIGN DATA	
Maximum Degree of Curve	12° 00'
Maximum Grade	7.0 %
Minimum N.P.S.D. (Horizontal)	310'
Minimum N.P.S.D. (Vertical)	440'
Maximum Design Speed	40 M.P.H.

NOTICE TO BIDDERS

IT IS RECOMMENDED THAT BIDDERS ON THIS PROJECT GO OVER THE PLAN DETAILS WITH ONE OF THE FOLLOWING FIELD REPRESENTATIVES OF THIS DEPARTMENT:

B. C. BRIGHT, PROJECT ENG. DURANGO
HOME PHONE: 1385-R

G. F. MC. NICHOLAS, CONST. ENG. DURANGO
HOME PHONE: 1558-W
OFFICE PHONE: 29

COLORADO
DEPARTMENT OF HIGHWAYS

APPROVED: Mark T. Gaines 8-17-56
CHIEF ENGINEER — DATE

DEPARTMENT OF COMMERCE
BUREAU OF PUBLIC ROADS

APPROVED: _____ DATE
DISTRICT ENGINEER

LEG. INCL. DIST. NO.	DIST.	PROJ. NO.	SHEET NO.	TOTAL SHEETS
9	COLO.	S 0153(7)	11	

LIZARD HEAD SUMMIT-NORTH

NE¼ Sec. 18, T.41N., R.9W.

Note: See Sheet No. 14 for Beginning of Project.

Sta. 1+00 - Reqʼd 24"x64' Cross Culvert.

Sta. 3+00 - Reqʼd 24"x60' Cross Culvert.

Sta. 6+00 - Reqʼd 24"x72' Cross Culvert.

Sta. 7+50 - Reqʼd 24"x52' Cross Culvert Inlet Bowl (W=3') (W=10') & Outlet Ditch (W=3')

6+ to 10+ ~ Remove 200 Lin. Ft. Fence.

Sta. 12+00 - Reqʼd 24"x96' Cross Culvert.

Sta. 17+25 - Reqʼd 24"x60' Cross Culvert Inlet Bowl (W=10') Remove 18"x36' C.M.P.L.T.

Sta. 20+10 - Remove Comb. 15" C.M.P. and Wet Box Culvert.

Sta. 20+50 - Reqʼd 24"x58' Cross Culvert Inlet Bowl (W=10')

$\theta_s = 6°15'$
$L_s = 250.00'$
$U = 166.77'$
$V = 83.43'$

Sta. 23+50 - Reqʼd 24"x50' Cross Culvert Inlet Bowl (W=10') & Outlet Ditch (W=3')

$\Delta = 42°26'$ L.
$\Delta_c = 29°56'$
$D = 5°00'$
$T_c = 306.34'$
$L_c = 598.67'$
$R = 1145.92'$
$T_s = 570.69'$
HSD = 460'

$\theta_s = 6°15'$
$L_s = 250.00'$
$U = 166.77'$
$V = 83.43'$

Sta. 28+50 - Reqʼd 24"x62' Cross Culvert.

P.O.T. 0+00

P.I. 10+04.0

P.T. 14+82.0

P.I.S. 21+04.1

P.I. 25+08.0

P.I.S. 28+69.4

S.T. 30+36.0

S.C. 27+86.0

T.S. 19+37.3

S.C. 21+87.3

Note: Power Poles are Western Colo. Power Co.

N. 51°26' E.

TO RICO

FOREST NATIONAL

SAN JUAN NATIONAL FOREST

SAN MIGUEL COUNTY

DOLORES COUNTY

UNCOMPAHGRE

100' R/W

55'-20'

23°20'30"

County Line Marker

N-61°01'E. Present

18"x36" C.M.P.

Cmbd. 15" C.M.P. & W.B.C. 60'-Skew Rt.

Road

N-18°35'E.

HSD = 1,070
$\Delta = 9°35'$ R.
D = 1°00'
T = 480.3'
L = 958.3'
R = 5729.58'

Note: Lands north of the county line were not sub-divided. Land lines projected.

SW¼ Sec. 18 T.41N., R.9W.

SE¼ Sec. 18, T.41N., R.9W.

CLEARING & GRUBBING.
Sta. 0+00 to 2+00 - Light Willows & Brush.
Sta. 4+00 to 6+00 - Light Willows.
Sta. 9+50 to 10+50 - Light Spruce, Rf.
Sta. 11+50 to 13+00 - Heavy Willows
Sta. 17+00 to 18+00 - Light Spruce & Willows.

P.I. 10+24.47

P.I. 10+226.87

-1.8545 %

-5.4348 %

-5.4348 %

FL=35³

FL=32³

FL=27⁴

FL=23²

FL=02⁴

FL=49²

FL=65⁴

FL=21⁴

FL=32⁴

4449

4171

36.14

2239

9970

8339

8339

18.17

600' V.C.
N.P.S.D. 490'

1000' V.C.
N.P.S.D. 635'

10,180
10,170
10,160
10,150
10,140
10,130
10,120
10,110
10,190

Excav. Fac.			1.00						.80		1.00
Excav.	8195		4508		2351		4972		11.812		
Excav. x Fac.	8195		4508		2351		3978		9450		
Embank					-6329						
Sta. Yd. O.H.	8195		4508		10,068						
Yd. Mi. O.H.	10,940		F.H.								
Borrow											
Borrow Source											

0 5 10 15 20 25 30

LIZARD HEAD SUMMIT-NORTH

Job Proj. No.	Dist.	Proj. No.	Sheet No.	Total Sheets
9	COLO.	S 0153(7)	12	

SE¼ Sec. 7, T.41N., R.9W.

SW¼ Sec. 8, T.41N., R.9W.

NE¼ Sec. 18, T.41N., R.9W.

Sta. 32+00 - Repl'd 24"x56" Cross Culvert. Inlet Bowl (W=10')

Sta. 36+50 - Repl'd 24"x72" Cross Culvert.

P.I. 43+75.0

Sta. 45+00 - Repl'd 24"x48" Cross Culvert. Inlet Bowl (W=10') & Outlet Ditch (W=3')

Sta. 44+95 - Remove 24"x23' C.M.P.

P.I.S. 41+21.5

P.I.S. 46+18.6

Sta. 49+50 - Repl'd 24"x52" Cross Culvert. Inlet Bowl (W=10')

Present

24"x23' C.M.P.

N. 42° 44'E

Road

30"x28' C.M.P.

Power Poles are Western Colo. Power Co.

N. 18° 35' E.

N. 13° 26' E.

100'

100'

S.T. 30+36.0

T.S. 39+08.0

S.C. 42+28.0

C.S. 45+11.8

S.T. 48+31.8

T.S. 50+00.5

S.C. 53+00.5

C.S. 54+88.8

S.T. 57+88.8

Sta. 60+00 - Repl'd 24"x58' Cross Culvert Inlet Bowl (W=10')

100'

100'

Sta. 39+50 - Repl'd 24"x56" Cross Culvert.

$\theta_s = 6°24'$
$L_s = 320.00'$
$U = 213.47'$
$V = 106.79'$

$\Delta = 24°09'R.$
$\Delta_c = 11°21'$
$D = 4°00'$
$T_c = 142.35'$
$L_c = 283.75'$
$R = 1132.39'$
$T_s = 466.99'$
HSD. = 540'

$\theta_s = 6°24'$
$L_s = 320.00'$
$U = 213.47'$
$V = 106.79'$

Sta. 52+90 - Remove 30"x28' C.M.P. Pl.

P.I.S. 52+00.8

Sta. 53+00 - Repl'd 24"x56" Cross Culvert. Inlet Bowl (W=10')

$\Delta = 29°18'L.$
$\Delta_c = 11°18'$
$D = 6°00'$
$T_c = 94.48'$
$L_c = 188.33'$
$R = 954.93'$
$T_s = 400.53'$
HSD = 420'

$\theta_s = 9°00'$
$L_s = 300.00'$
$U = 200.26'$
$V = 100.24'$

$\theta_s = 9°00'$
$L_s = 300.00'$
$U = 200.26'$
$V = 100.24'$

P.I. 54+01.0

P.I.S. 55+89.0

Sta. 57+00 - Repl'd 24"x82" Cross Culvert. Inlet Bowl (W=10')

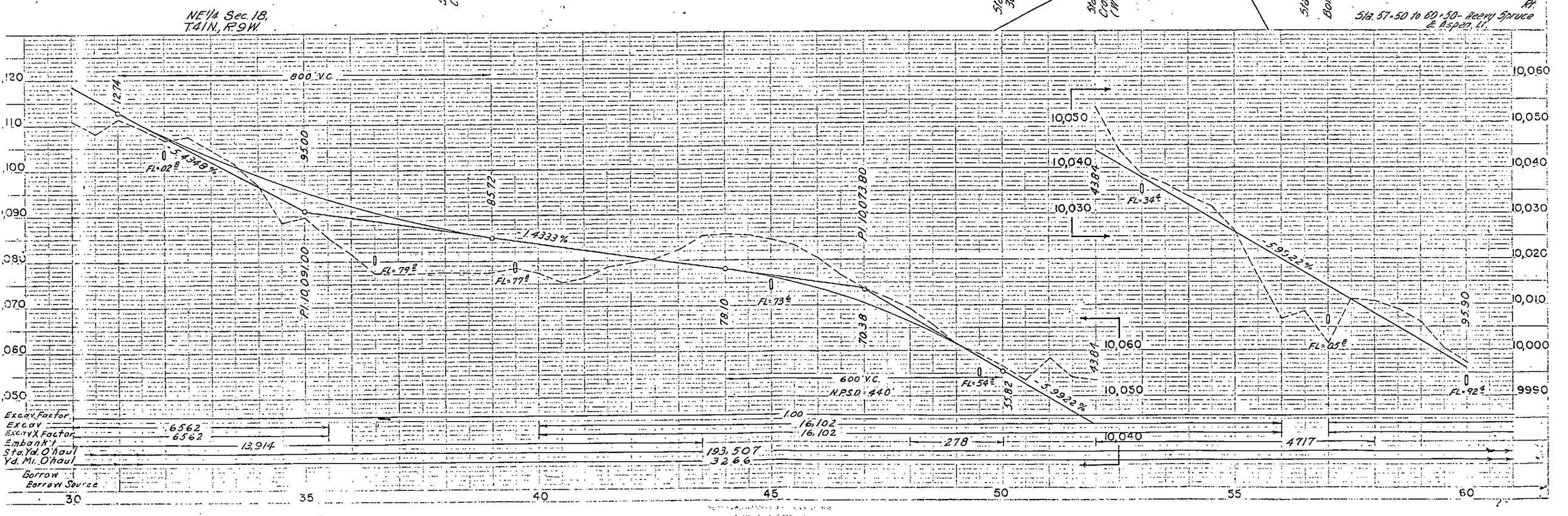
CLEARING & GRUBBING

Sta. 30+00 to 31+00 - Scattered Spruce & Willows

Sta. 36+00 to 41+00 - Heavy Willows

Sta. 44+00 to 47+00 - Scattered Willows, Rf.

Sta. 57+50 to 60+50 - Heavy Spruce & Aspen, Lt.



LIZARD HEAD SUMMIT—NORTH

FED. ROAD DIST. NO.	STATE	PROJ. NO.	SHEET NO.	TOTAL SHEETS
9	COLO.	S 0153(7)	13	

SE¼ Sec. 7, T.4N., R.9W.

NW¼ Sec. 8, T.4N., R.9W.

SW¼ Sec. 8, T.4N., R.9W.

P.O.T. 61+70.0

Sta 62+00 - Reqʼd 24"x 40' Cross Culvert Inlet Bowl (W=10')

P.O.T. 63+40.0

Sta 64+50 - Reqʼd 24"x 98' Cross Culvert, Fill hole, Lt.

Sta 66+00 - Reqʼd 24"x 76' Cross Culvert

P.O.T. 67+90 Bk. 67+50 Ah.

P.I.S. 68+89.8

Sta. 70+40 - Remove 18"x 29' C.M.P.

P.I. 70+43.0

P.I.S. 71+94.0

Sta 70+50 - Reqʼd 24"x 80' Cross Culvert.

Sta. 75+45 - Remove 18"x 32' C.M.P.

Sta 76+00 - Reqʼd 24"x 74' Cross Culvert. Dike at Inlet.

P.I.S. 76+74.8

Sta. 78+85 - Remove 24"x 28' C.M.P. Lt.

P.I. 78+43.0

Sta. 78+90 - Reqʼd 24"x 114' Cross Culvert Fill hole, Lt.

P.I.S. 80+00.2

Sta. 79+82 - Reqʼd 36"x 128' Cross Culvert Fill hole, Lt.

N.28°16'E.

N.13°26'E.

N.59°38'E.

N.40°49'E.

18"-25' C.M.P.

18"-32' C.M.P.

24"-26' C.M.P.

30"x 60" C.M.P.

15"-28' C.M.P.

76 Grains

T.S. 67+56.4

S.C. 69+56.4

C.S. 71+27.3

S.T. 73+27.3

T.S. 75+41.3

S.C. 77+41.3

C.S. 79+33.4

S.T. 81+33.4

T.S. 82+04.8

S.C. 84+04.8

C.S. 86+75.2

S.T. 88+75.2

$\theta_s = 4°00'$, $L_s = 200.00'$, $U = 133.37'$, $V = 66.70'$

$\Delta = 14°50'R.$, $\Delta_c = 6°50'$, $D = 4°00'$, $T_c = 85.5'$, $L_c = 170.8'$, $R = 1432.39'$, $T_s = 286.59'$, HSD = 1,050'

$\theta_s = 8°00'$, $L_s = 200.00'$, $U = 133.47'$, $V = 66.79'$

$\Delta = 31°22'R.$, $\Delta_c = 15°22'$, $D = 8°00'$, $T_c = 96.62'$, $L_c = 192.08'$, $R = 716.20'$, $T_s = 301.68'$, HSD = 750'

$\Delta = 18°49'L.$, $\Delta_c = 10°49'$, $D = 4°00'$, $T_c = 135.62'$, $L_c = 270.42'$, $R = 1432.39'$, $T_s = 337.52'$, HSD = 510'

EQUATION

Sta. 80+80 - Remove 30"x 60" C.M.P.

P.I.S. 83+38.2

Sta 85+50 - Reqʼd 24"x 54" Cross Culvert. Inlet Bowl (W=10')

P.I. 85+42.3

Sta 85+75 - Remove 15"x 28" C.M.P. Rt.

P.I.S. 87+41.9

CLEARING & GRUBBING

Sta 62+50 to 64+00 - Heavy Spruce & Willows.
Sta 64+00 to 66+50 - Heavy Willows.
Sta 68+50 to 70+50 - Light Willows.
Sta. 75+50 to 76+00 - Heavy Spruce, Rt.
Sta 78+50 to 80+00 - Heavy Willows & Light Spruce.
Sta 85+00 to 86+00 - Light Willows & Spruce.

9910 — 14.70

9900

FL=92.4 — 5.90

FL=80.2 — 5.99 22 %

FL=52.0 — 5.39

FL=49.2

9890

FL=93.5 — 6.30 16 %

FL=66.7

FL=59.9

9940

P.I. 9920.00

FL=28.5 — 26.99

9930

9920 — 20.52 — 14.70

N.R.S.D. 1,300'
200' V.C.

13.67

Excav. Factor		1.00		1.00	
Excavation	6017	4068	8037	9924	9924
Borrow X Factor	6017	4068		9924	9924
Embank	15,253	2699		19,162	
Sta Yd O.H.					
Yd.Mi. O.H.					

9,910 9900 9890 9880 9870 9860 9850 9840 9830

60 65 70 75 80 85 90

LIZARD HEAD SUMMIT-NORTH

SHEET NO.	DIST.	PROJECT NO.	SHEETS	TOTAL SHEETS
3	SOLO.	S 0153(7)	14	

90
P.O.T. 90+14.1
Sta. 91+00- Reqd 24"x52" Cross Culvert Inlet End (W-10')

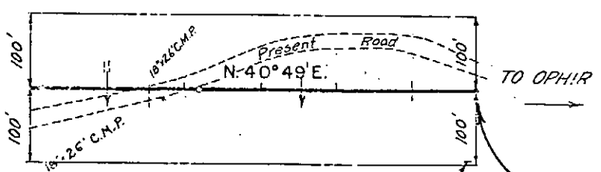
P.O.T. 92+22.0
Sta. 91+55- Remove 18"x26" C.M.P.

Sta. 93+50- Reqd 24"x 14" Cross Culvert Fill Inlet

95

Sta. 95+81- Reqd Approach to Project

Sta. 95+81- Reqd. Project Marker, Rt. (State Forces)



STA. 95+81.0 Bk. BEGIN S 0153(7) =
STA. 0+00 Ah. BEGIN C 50 - 0145 - 05

S 0153(7)

CLEARING & GRUBBING
Sta 91+00 to 93+00- Light Willows

NW¼ Sec. 8.
T. 41N., R. 9W.

