| FED. ROAD DIV. NO. | DISTRICT | PROJ. NO. | SHEET NO. | TOTAL SHEETS |
|---|---|---|---|---|
| 9 | COLO. | S 0154(3) & S 0123(1) | 1 | |

RIGHT OF WAY

# COLORADO
# STATE HIGHWAY DEPARTMENT

## PLAN AND PROFILE OF PROPOSED
## COMB. FED. AID SECONDARY PROJECT NO. S0154(3)-S0123(1)
## STATE HIGHWAY NO. 151 & 172
## ARCHULETA COUNTY

INDEX OF SHEETS

| SHEET NO'S S 0154(3) | S0123(1) | |
|---|---|---|
| 1 | 1 | TITLE SHEET |
| 2 | 2 | TABULATION OF PROPERTIES |
| 3-10 | 10-11 | PLAN & PROFILE SHEETS |

SCALES OF ORIGINAL TRACINGS
ON PLAN, 1 IN. - 100 FT.
ON PROFILE 1 IN. - 100 FT. HORIZONTAL
1 IN. - 10 FT. VERTICAL
GRADE LINE ON PROFILE IS SHOWN AS GRADE OF FINISHED ROAD
GROSS LENGTH OF PROJECT
NET LENGTH OF PROJECT

CONVENTIONAL SIGNS

CENTER LINE — TITLE PAGE
RIGHT OF WAY
SECTION LINE
QUARTER SECTION LINE
RAILROAD
BARBED WIRE FENCE
COMBINATION FENCE
TELEPH. & TELEG. LINE
POWER LINE

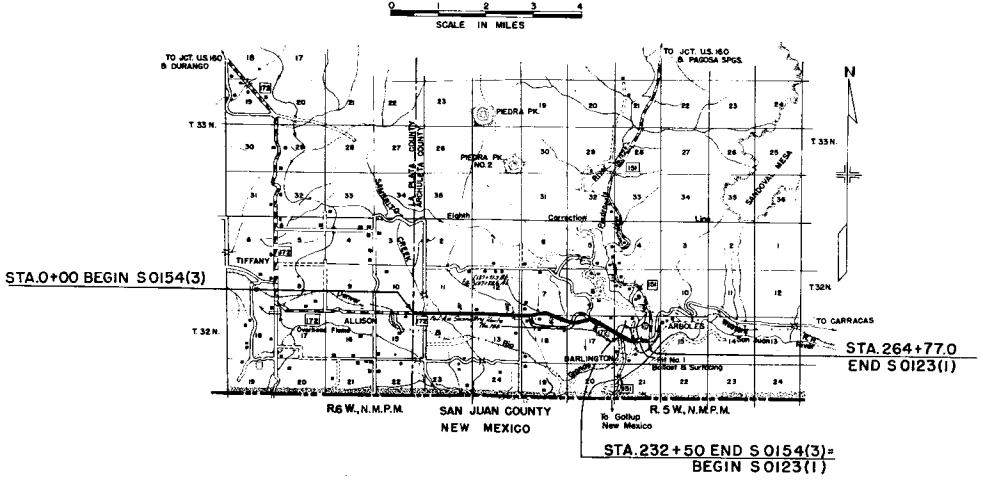

# R.O.W. TABULATION OF PROPERTIES IN ARCHULETA COUNTY S.H. No.172 PROJ. S 0154(3) & S0123(1)

| FED. ROAD DIV. NO. | DISTRICT | PROJ. NO. | SHEET NO. | TOTAL SHEETS |
|---|---|---|---|---|
| 9 | COLO. | S0154(3)&S0123(1) | 2 | |

RIGHT OF WAY

| PARCEL NO. | OWNER | ADDRESS | LOCATION | AREA IN ACRES: TOTAL LAND IN TRACT | PARCEL | TO BE ACQUIRED | | | | | REMARKS | NO. |
|---|---|---|---|---|---|---|---|---|---|---|---|---|
| | | | T.32N., R.6W. | | | | | | | | | |
| 1 | Thomas Earl Mason & Lester Briggs | | N1/2 NE1/4 Sec.15 | | 0.744 | 0.207 | | | | | | |
| 2 | Gracie W. Howe & Cassie Schofield | 431 East St., Denver, Colorado | SE 1/4 Sec. 10 | | 0.743 | 0.213 | | | | | | |
| 3 | Horace J. & Zula L. Reynolds | Allison, Colorado | NW1/4 Sec. 14 | | 2.604 | 0.528 | | | | | | |
| 4 | James J. Procarione | Allison, Colorado | S1/2 SW1/4 & Part of | | | | | | | | | |
| | | | S1/2 SE1/4 Sec. 11 | | 4.313 | 0.902 | | | | | | |
| 5 | Wilbur C. & Almeda A. Freeman | Allison, Colorado | NE 1/4 Sec. 14 | | 2.423 | 1.195 | | | | | | |
| 6 | Sam Luchini (Estate) | % Collisto Luchini Allison, Colorado | Part SE 1/4 Sec. 11 | | 0.921 | 0.074 | | | | | | |
| 7 | Wilbur C. & Almeda A. Freeman | Allison, Colorado | NW 1/4 Sec. 13 | | 2.448 | 0.342 | | | | | | |
| 8 | Collisto Luchini | Allison, Colorado | SW 1/4 Sec. 12 | | 2.447 | 0.850 | | | | | | |
| 9 | Ida McEwen Kenyon 1/2 int. Ida Nelson 1/2 int. | 1427 31st St., San Diego, California | SE 1/4 Sec. 12 | | 2.438 | 0.238 | | | | | | |
| 10 | Miguel Ernesto Rivera | Allison, Colorado | 1/3 E 1/2 Sec. 13 | | 0.808 | 0.202 | | | | | | |
| 11 | Henry & Liberadita A. Rivera | Allison, Colorado | 1/3 E 1/2 Sec. 13 | | 0.809 | 0.203 | | | | | | |
| 12 | Juan Teodoro & Margarita Rivera | Allison, Colorado | 1/3 E 1/2 Sec. 13 | | 0.822 | 0.305 | | | | | | |
| | | | T. 32N., R.5W. | | | | | | | | | |
| 13 | Harry Swanemyr. | Allison, Colorado | Lots 1,2,3 & 4 Sec. 18 | | 0.808 | 0.410 | | | | | | |
| 14 | Jose Eustaquio Quintana | Allison, Colorado | Lots 3 & 4 Sec. 7 | | 1.674 | 0.857 | | | | | | |
| 15 | Archie D. & Vernon V. Young | Allison, Colorado | SE 1/4 SW 1/4 & SW 1/4 | | | | | | | | | |
| | | | SE 1/4 Sec. 7 | | 2.252 | 2.252 | | | | | | |
| 16 | Archie D. & Vernon V. Young | Allison, Colorado | NE 1/4 NW 1/4 & N1/2 | | | | | | | | | |
| | | | NE 1/4 Sec. 18 | | 5.081 | 5.081 | | | | | | |
| 17 | Willard H. & Betty Seibel | Arboles, Colorado | W1/2 W1/2 & S1/2 | | | | | | | | | |
| | | | NE1/4 NW 1/4 Sec. 17 | | 2.411 | 1.633 | | | | | | |
| 18 | Milton Seibel | Arboles, Colorado | N1/2 NE1/4 & N1/2 | | | | | | | | | |
| | | | NE1/4 NW1/4 Sec. 17 | | 5.270 | 5.178 | | | | | | |
| 19 | Willard H. & Betty Seibel | Arboles, Colorado | S1/2 NE 1/4 Sec. 17 | | 2.834 | 2.494 | | | | | | |
| 20 | John L. Udell, Sr. 1/2 int. Elizabeth U. Nossaman | Arboles, Colorado | S1/2 S1/2 NW1/4 Sec.16 | | 0.920 | 0.472 | | | | | | |
| | 1/2 int. | | | | | | | | | | | |
| 21 | Denver and Rio Grande Western Railroad Co. | Denver, Colorado | NW 1/4 Sec. 16 | | 0.275 | 0.275 | | | | | | |
| | | | | | | | | | | | For Easement Only | |
| 1 | Denver and Rio Grande Western Railroad Co. | Denver, Colorado | NW 1/4 Sec. 16 | | 0.104 | 0.104 | | | | | | |
| 2 | John L. Udell, Sr. 1/2 int. | | | | | | | | | | For Easement Only | |
| | Elizabeth U. Nossaman 1/2 int. | Arboles, Colorado | S1/2 S1/2 NW1/4 Sec.16 | | 1.414 | 0.182 | | | | | | |
| 3 | Elizabeth U. Nossaman | Arboles, Colorado | N 1/2 SW1/4 Sec. 16 | | 1.376 | 0.545 | | | | | | |
| 4 | Denver and Rio Grande Western Railroad Co. | Denver, Colorado | W 1/2 Sec. 16 | | 0.393 | 0.393 | | | | | | |
| 5 | John L. Udell, Sr. 1/2 int. & | | | | | | | | | | For Easement Only | |
| | Elizabeth U. Nossaman 1/2 int. | Arboles, Colorado | S1/2 NW 1/4 Sec.16 | | 0.673 | 0.143 | | | | | | |
| 6 | U.S. Government | Consolidated Ute Agency | NE 1/4 Sec. 16 | | 1.383 | 0.446 | | | | | | |
| | | Ignacio, Colorado | | | | | | | | | Ute Indian Land | |
| 7 | Elizabeth U. Nossaman | Arboles, Colorado | W1/2 NW1/4 SE1/4 Sec.16 | | 0.105 | 0.064 | | | | | | |
| 8 | Richard W. Nossaman | Arboles, Colorado | E1/2 NW1/4 SE1/4 Sec. 16 | | 0.855 | 0.111 | | | | | | |

[redacted]

# R.O.W. TABULATION OF PROPERTIES IN ARCHULETA COUNTY S.H. No. 172 PROJ. S0154(3) & S0123(1)

| FED. ROAD DIV. NO. | DISTRICT | PROJ. NO. | SHEET NO. | TOTAL SHEETS |
|---|---|---|---|---|
| 9 | COLO. | S0154 (3) & S0123(1) | 3 | |

RIGHT OF WAY

| PARCEL NO. | OWNER | ADDRESS | LOCATION | AREA IN ACRES: TOTAL LAND IN TRACT | PARCEL | TO BE ACQUIRED | | | | | REMARKS |
|---|---|---|---|---|---|---|---|---|---|---|---|
| | | | T. 32 N., R. 6 W. | | | | | | | | |
| E1 | Thomas Earl Mason & Lester Briggs | | NE 1/4 Sec. 15 | | 0.184 | 0.184 | | | | | |
| E2 | Horace J. & Zula L. Reynolds | Allison, Colorado | NW 1/4 Sec. 14 | | 0.082 | 0.082 | | | | | For irrigation ditch change. |
| E3 | James J. Procarione | Allison, Colorado | SW 1/4 Sec. 11 | | 0.068 | 0.068 | | | | | " " " " |
| E4 | Callisto Luchini | Allison, Colorado | SW 1/4 Sec. 12 | | 0.071 | 0.071 | | | | | " " " " |
| E5 | Wilbur C. & Almeda A. Freeman | Allison, Colorado | NW 1/4 Sec. 13 | | 0.278 | 0.278 | | | | | " " " " |
| | | | T. 32 N., R. 5 W. | | | | | | | | |
| E6 | Archie D. & Vernon V. Young | Allison, Colorado | NW 1/4 Sec. 7 | | 0.287 | 0.287 | | | | | " " " " |
| E7 | Archie D. & Vernon V. Young | Allison, Colorado | SW 1/4 Sec. 7 | | 0.094 | 0.094 | | | | | " " " " |
| E8 | Archie D. & Vernon V. Young | Allison, Colorado | SW 1/4 Sec. 7 & NW 1/4 Sec. 18 | | 0.041 | 0.041 | | | | | " " " " |
| E9 | Archie D. & Vernon V. Young | Allison, Colorado | NE 1/4 Sec. 18 | | 0.069 | 0.069 | | | | | " " " " |
| E10 | Milton Seibel | Arboles, Colorado | NW 1/4 Sec. 17 | | 0.023 | 0.023 | | | | | " " " " |
| E11 | Milton Seibel | Arboles, Colorado | NE 1/4 Sec. 17 | | 0.080 | 0.080 | | | | | " " " " |
| E12 | Elizabeth U. Nossaman | Arboles, Colorado | SW 1/4 Sec. 16 | | 0.265 | 0.265 | | | | | " " " " |

| FED. ROAD DIV. NO. | DISTRICT | PROJ. NO. | SHEET NO. | TOTAL SHEETS |
|---|---|---|---|---|
| 9 | COLO. | S0154 (3) | 4 | |

RIGHT OF WAY

Rev. 10-23-50 R.D.W.

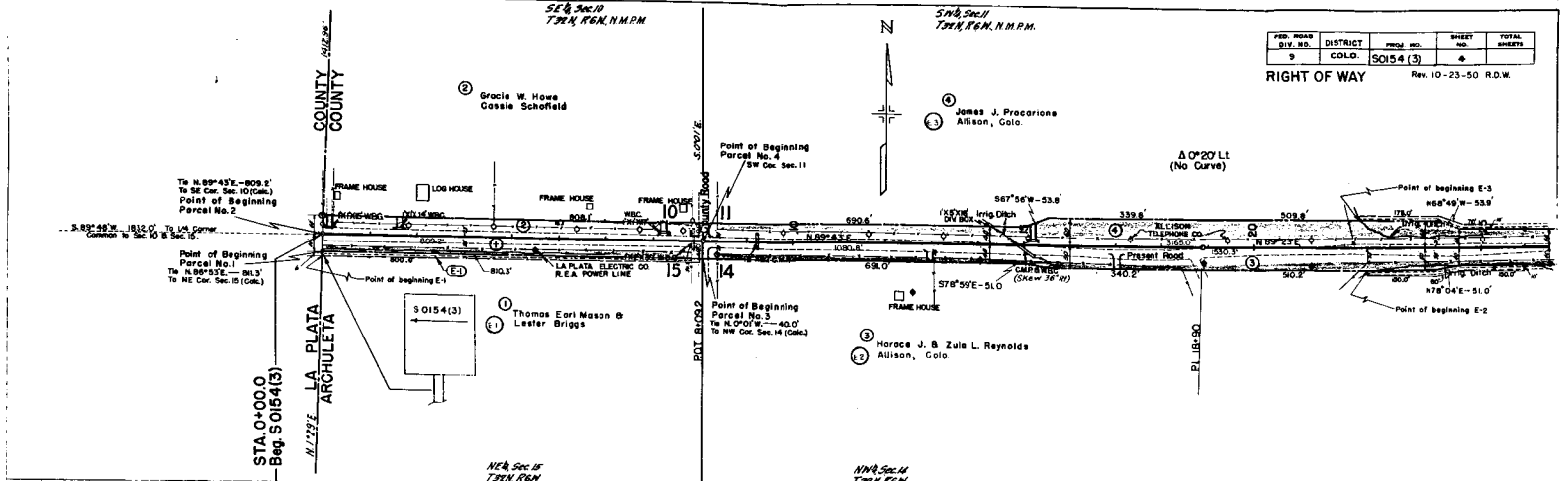


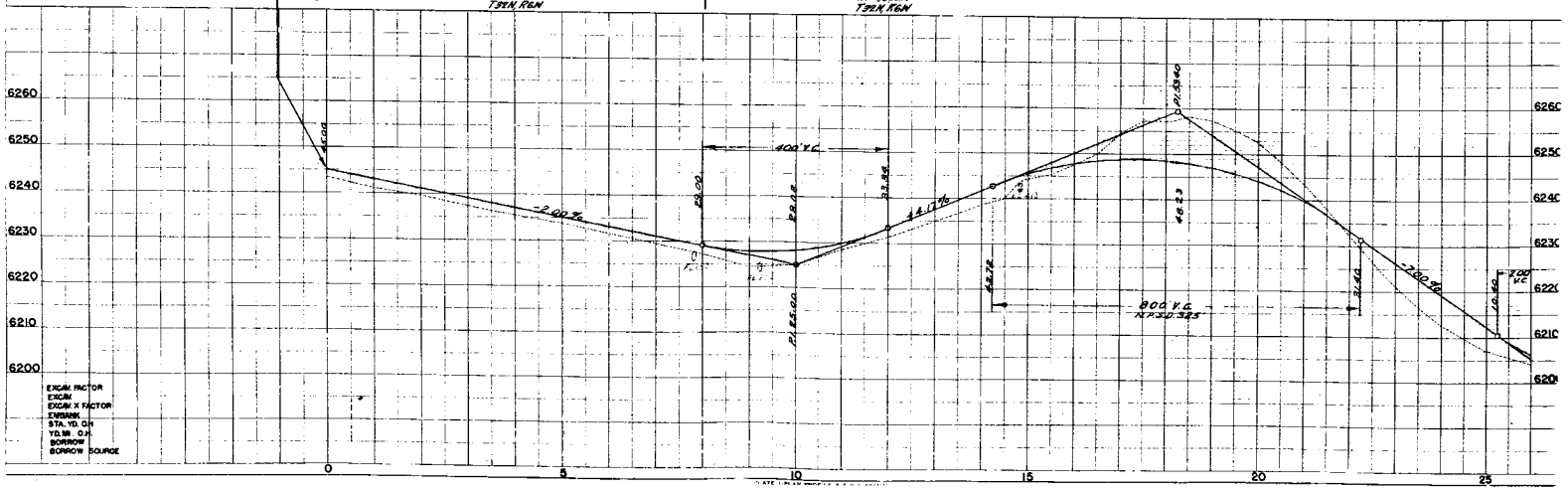

| FED. ROAD DIV. NO. | DISTRICT | PROJ. NO. | SHEET NO. | TOTAL SHEETS |
|---|---|---|---|---|
| 9 | COLO. | S0154(3) | 5 | |

RIGHT OF WAY Rev. 10-23-50 R.D.W.

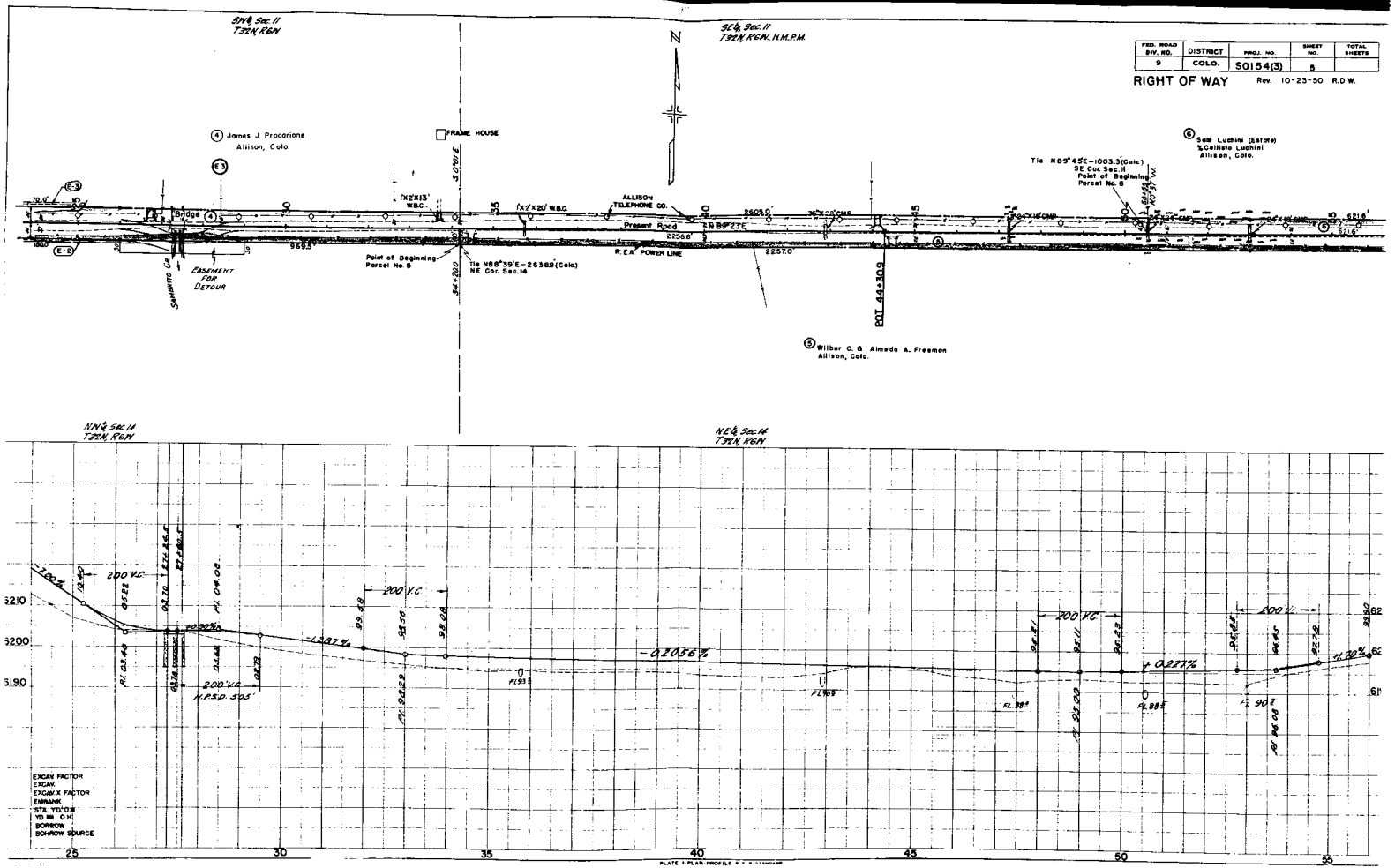


PLATE 1-PLAN-PROFILE

| FED. ROAD DIV. NO. | DISTRICT | PROJ. NO. | SHEET NO. | TOTAL SHEETS |
|---|---|---|---|---|
| 9 | COLO. | S0154(3) | 6 | |

RIGHT OF WAY Rev. 10-23-50 R.O.W.

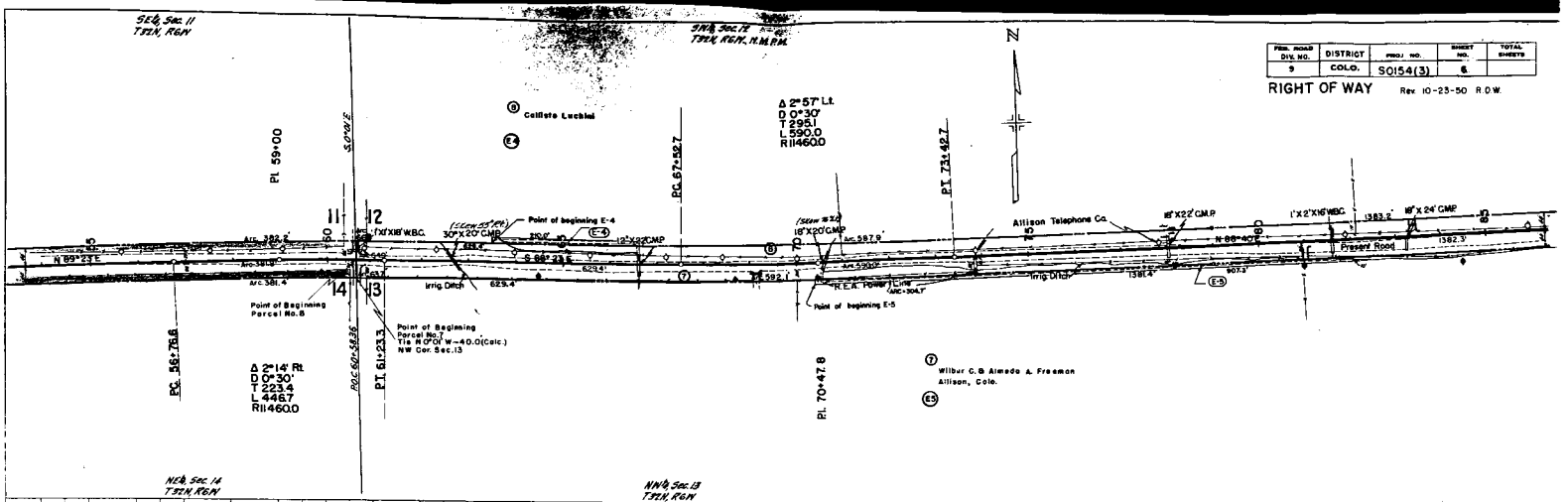


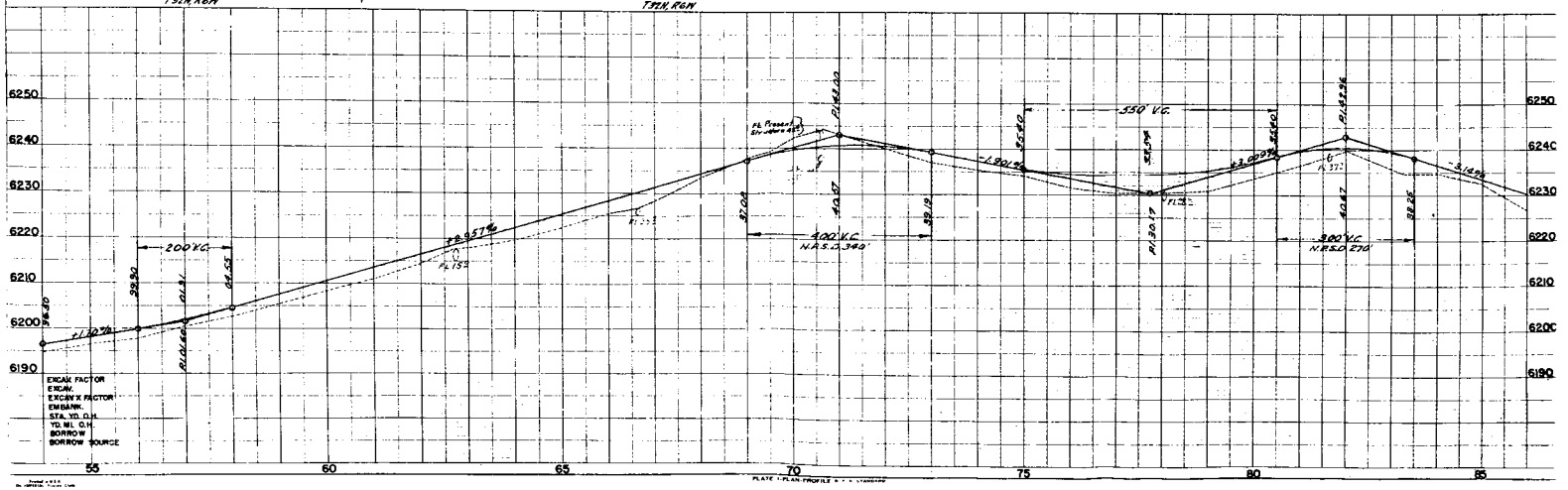


PLATE 1 PLAN-PROFILE

| FED. ROAD DIV. NO. | DISTRICT | PROJ. NO. | SHEET NO | TOTAL SHEETS |
|---|---|---|---|---|
| 9 | COLO. | S0154(3) | 7 | |

RIGHT OF WAY

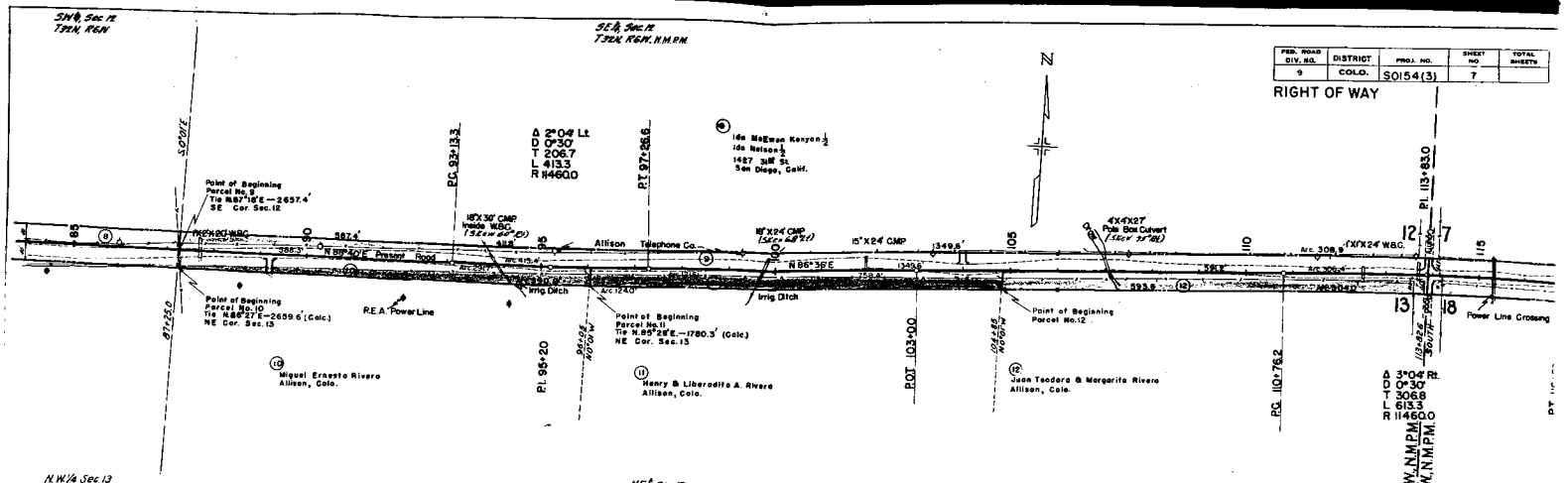


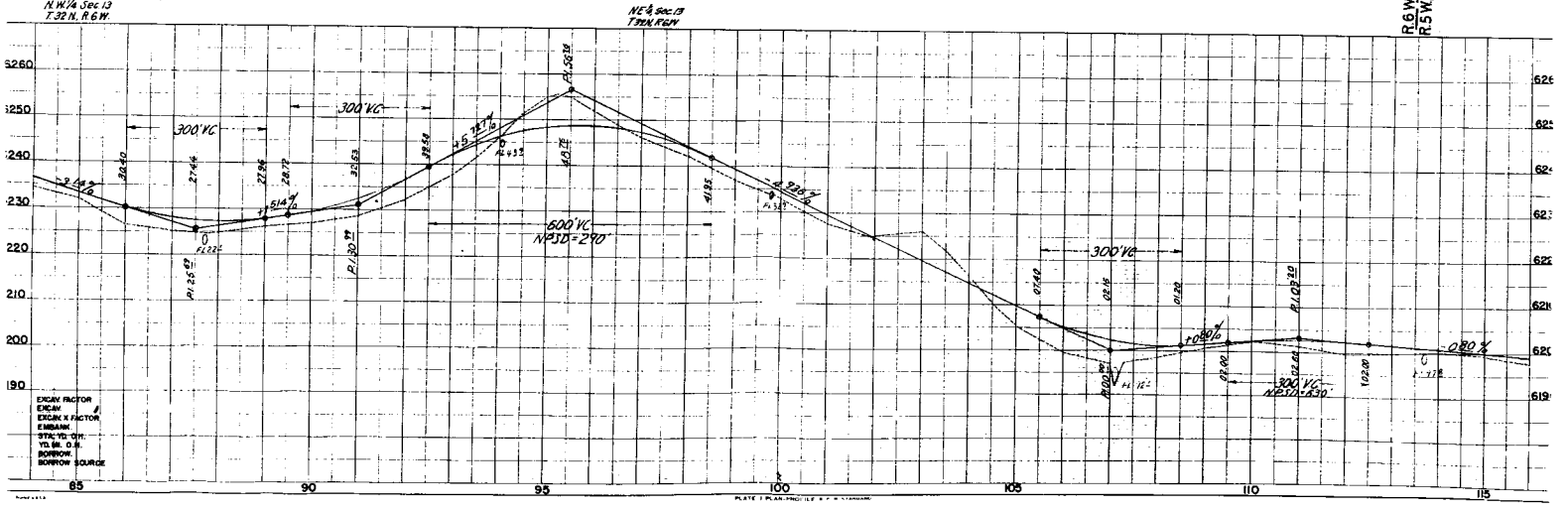


PLATE I PLAN-PROFILE

| FED. ROAD DIV. NO. | DISTRICT | PROJ. NO. | SHEET NO. | TOTAL SHEETS |
|---|---|---|---|---|
| 9 | COLO. | S0154(3) | 8 | |

RIGHT OF WAY Rev. 10-23-50 R.D.W.

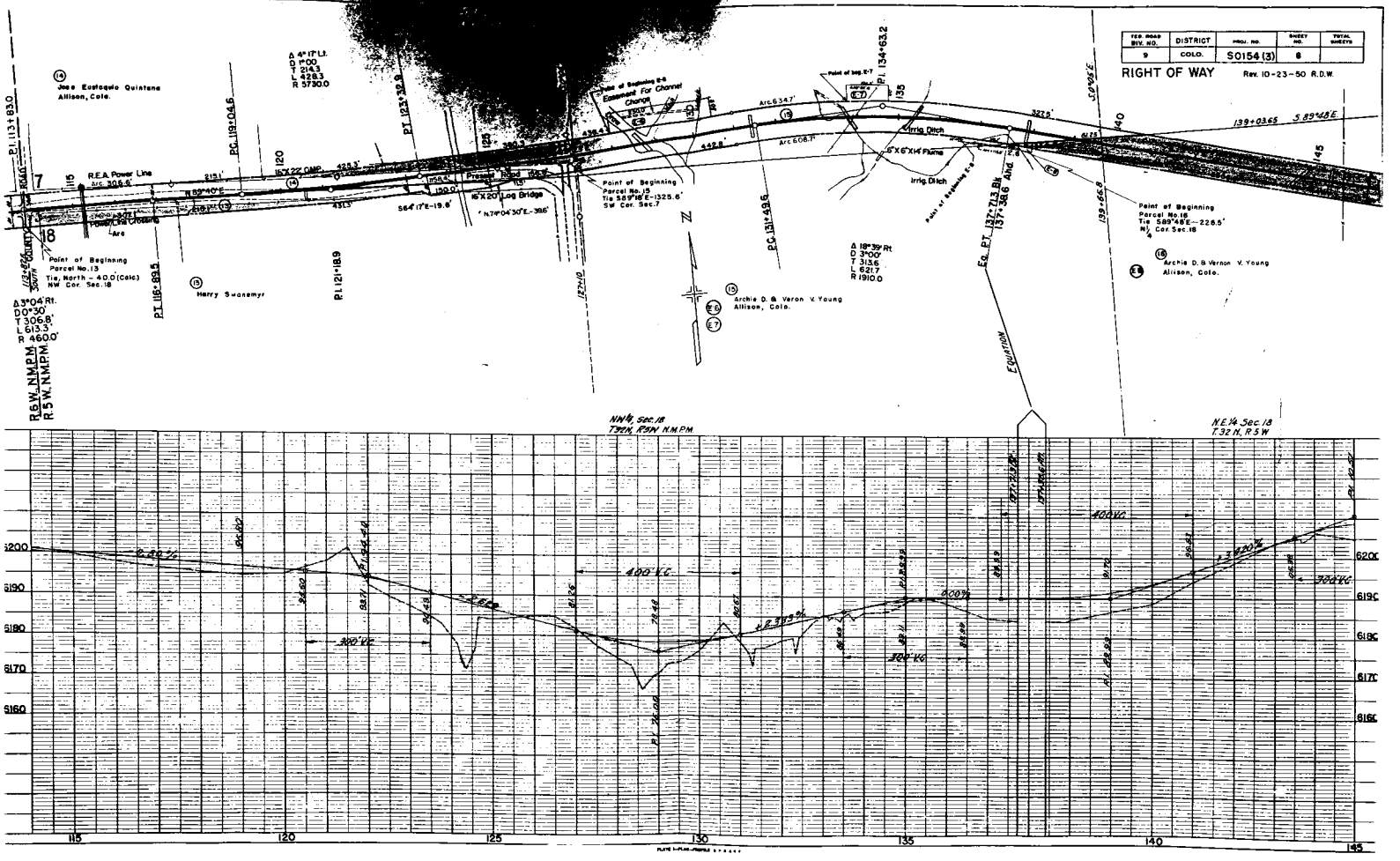

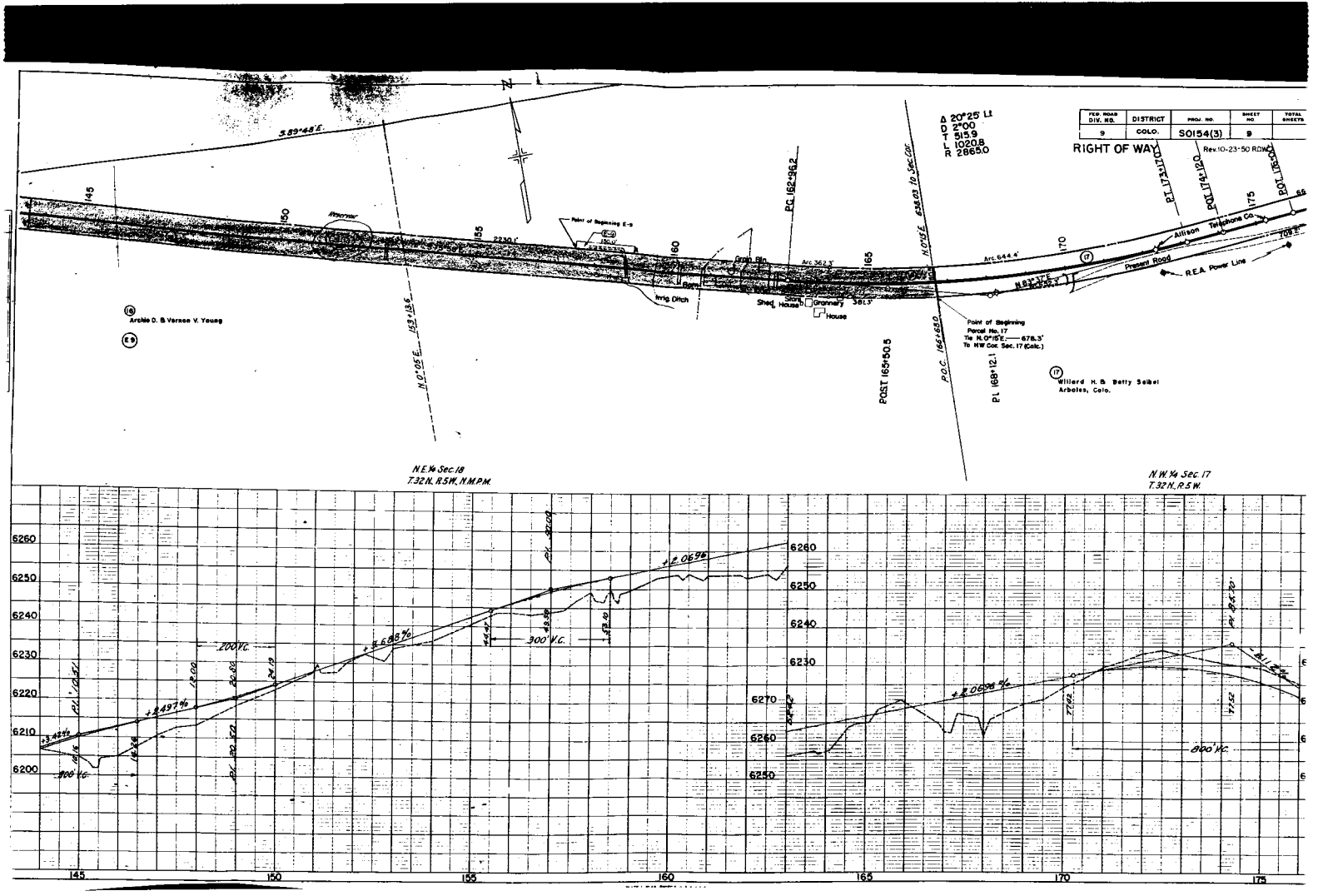

FED. ROAD DIV. NO. 9
DISTRICT COLO.
PROJ. NO. S0154(3)
SHEET NO. 9
TOTAL SHEETS
RIGHT OF WAY
Rev. 10-23-50 R.D.W.
Δ 20°25' Lt
D 2°00
T 515.9
L 1020.8
R 2865.0
S.89°48'E.
N
Point of Beginning E-9
Grain Bin
Arc 362.3'
Arc 644.4'
Irrig. Ditch
Shed
Stone House
Granary
House
Allison Telephone Co.
Present Road
R.E.A. Power Line
Point of Beginning Parcel No. 17
Tie N.0°15'E. — 678.3'
To NW Cor. Sec. 17 (Calc.)
Archie D. & Vernon V. Young
Willard H. & Betty Seibel Arboles, Colo.
N.E. ¼ Sec. 18
T.32N., R.5W., N.M.P.M.
N.W. ¼ Sec. 17
T.32N., R.5W.
200' V.C.
300' V.C.
800' V.C.
+2.497%
+4.688%
+2.0696
+2.0696%

| FED. ROAD DIV. NO. | DISTRICT | PROJ. NO. | SHEET NO. | TOTAL SHEETS |
|---|---|---|---|---|
| 9 | COLO. | S 0154(3) | 10 | |

RIGHT OF WAY

Rev. 10-24-50 R.D.W.

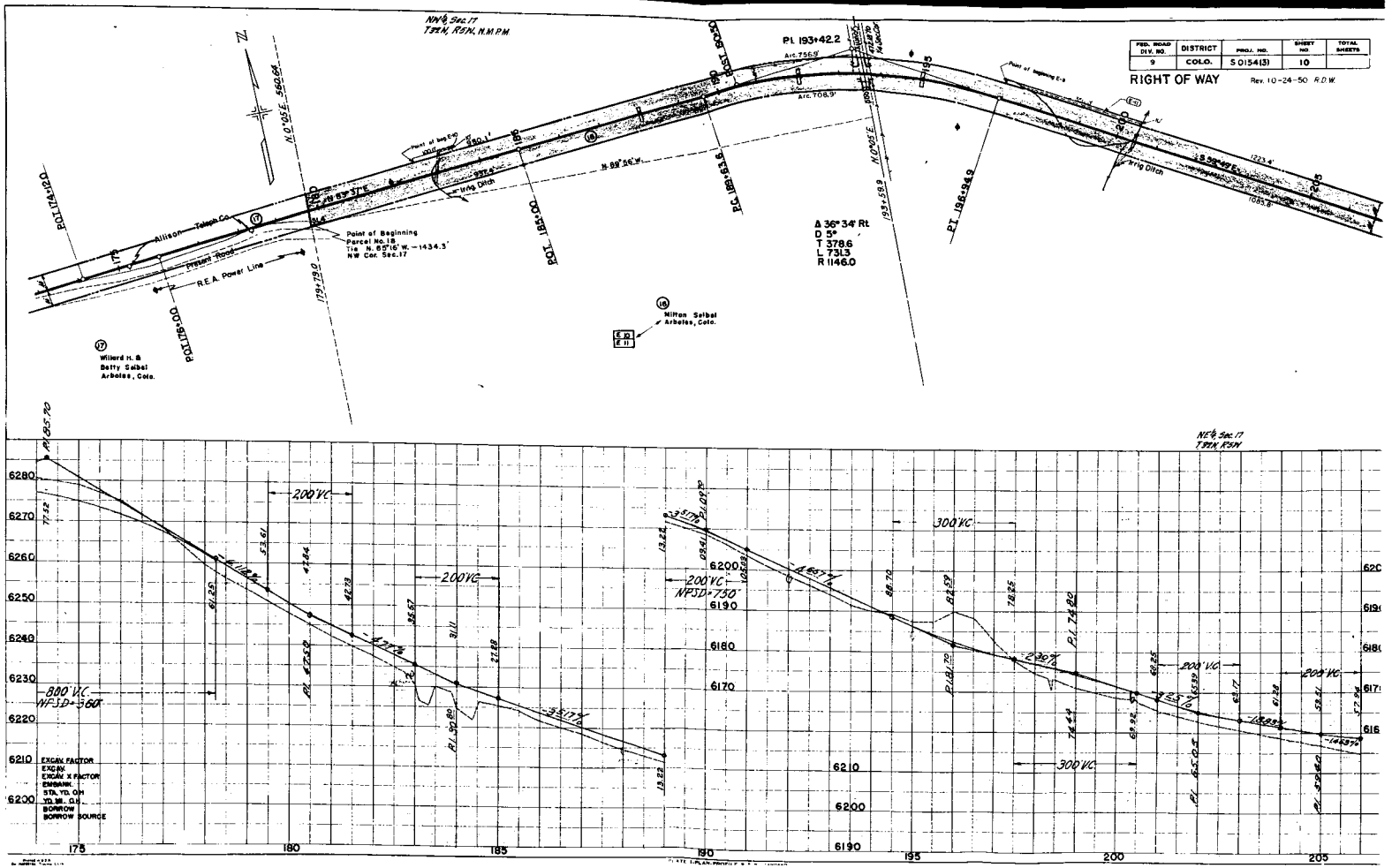

| FED. ROAD DIV. NO. | DISTRICT | PROJ. NO. | SHEET NO. | TOTAL SHEETS |
|---|---|---|---|---|
| 9 | COLO. | S0154(3) & S0123(1) | 11 | |

RIGHT OF WAY

Rev. 10-24-50 R.D.W.

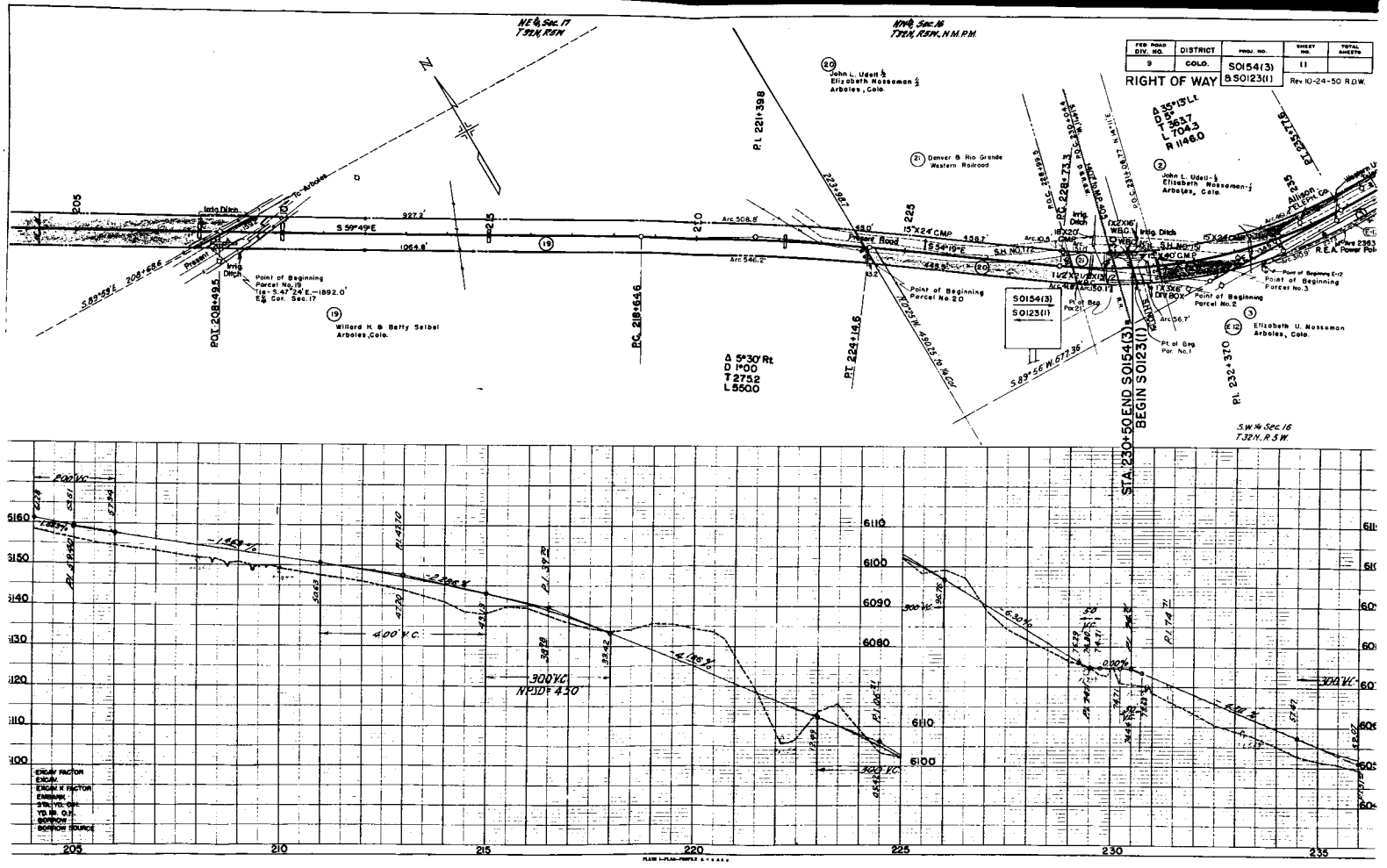


PLAN & PLAN-PROFILE

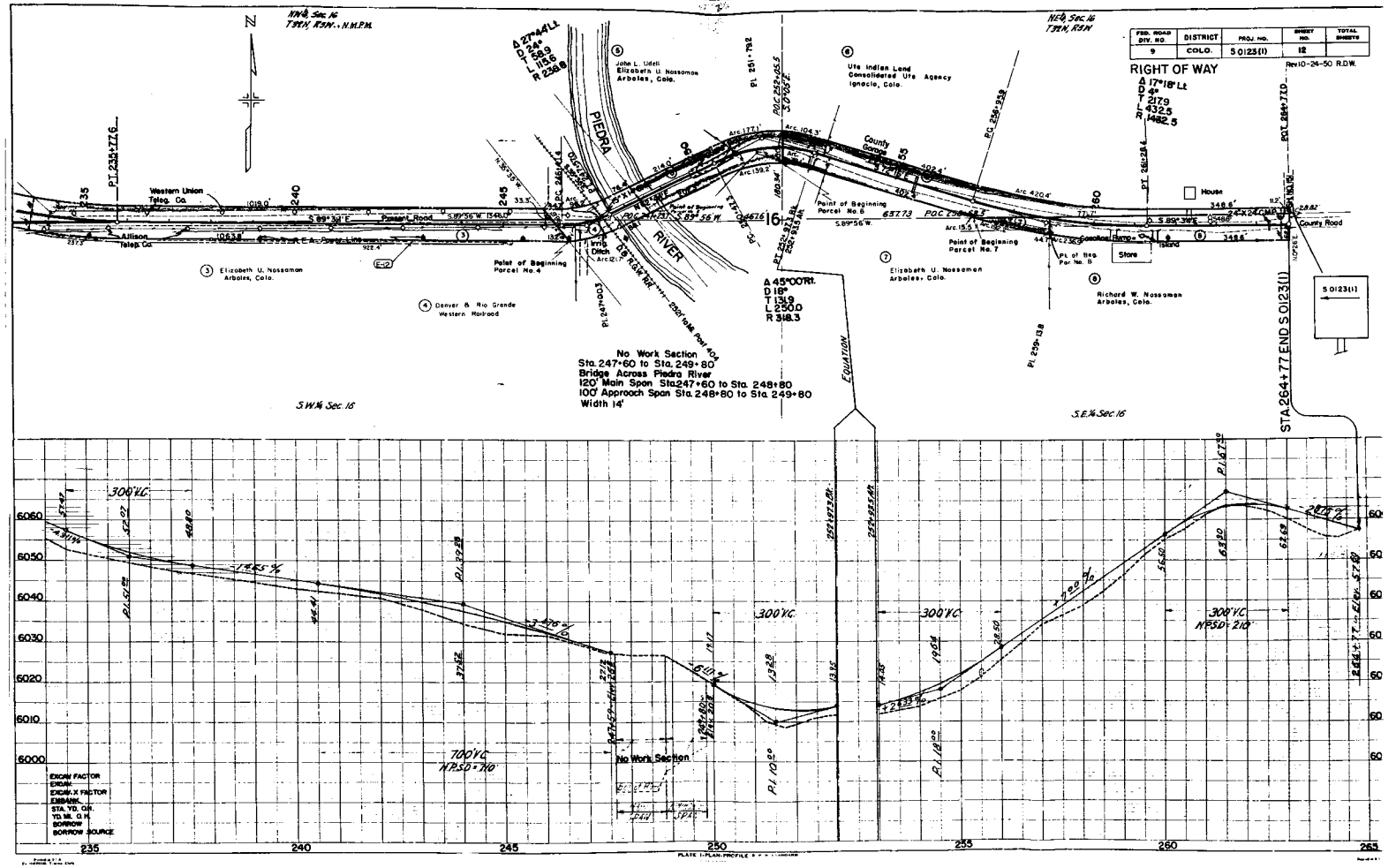

FED. ROAD DIV. NO. 9
DISTRICT COLO.
PROJ. NO. S 0123(1)
SHEET NO. 12
TOTAL SHEETS
Rev 10-24-50 R.D.W.
RIGHT OF WAY
Δ 17°18' Lt
D 4°
T 217.9
L 432.5
R 1482.5
Δ 27°44' Lt
D 24°
T 58.9
L 115.6
R 238.8
Δ 45°00' Rt.
D 18°
T 131.9
L 250.0
R 318.3
John L. Udell
Elizabeth U. Nossaman
Arboles, Colo.
Ute Indian Land
Consolidated Ute Agency
Ignacio, Colo.
Elizabeth U. Nossaman
Arboles, Colo.
Denver & Rio Grande
Western Railroad
Richard W. Nossaman
Arboles, Colo.
Western Union
Teleg. Co.
Allison
Teleg. Co.
Present Road
County Garage
County Road
House
Store
Island
Point of Beginning
Parcel No. 4
Point of Beginning
Parcel No. 6
Point of Beginning
Parcel No. 7
Pt. of Beg.
Par. No. 8
PIEDRA
RIVER
Irrig. Ditch
No Work Section
Sta. 247+60 to Sta. 249+80
Bridge Across Piedra River
120' Main Span Sta. 247+60 to Sta. 248+80
100' Approach Span Sta. 248+80 to Sta. 249+80
Width 14'
EQUATION
S.W.¼ Sec. 16
S.E.¼ Sec. 16
STA. 264+77 END S 0123(1)
S 0123(1)
300' V.C.
700' V.C.
N.P.S.D. = 710
N.P.S.D. = 210
No Work Section
EXCAV. FACTOR
EXCAV.
EXCAV. X FACTOR
EMBANK.
STA. YD. CH.
YD. MI. O.H.
BORROW
BORROW SOURCE
235
240
245
250
255
260
265
6060
6050
6040
6030
6020
6010
6000
PLATE 1-PLAN-PROFILE

# OWNERSHIP MAP
# PLAT

SHOWING CLAIMANTS WITH REGARD TO RIGHT OF WAY
FOR PROJECT S 0154(3) & S 0123(1)

Scale 1" = 400'

| FED. ROAD DIST. NO. | STATE | FAP PROJ. NO. | SHEET NO. | TOTAL SHEETS |
|---|---|---|---|---|
| 3 | COLO | S 0154(3) S 0123(1) | 13 | |

## RIGHT OF WAY

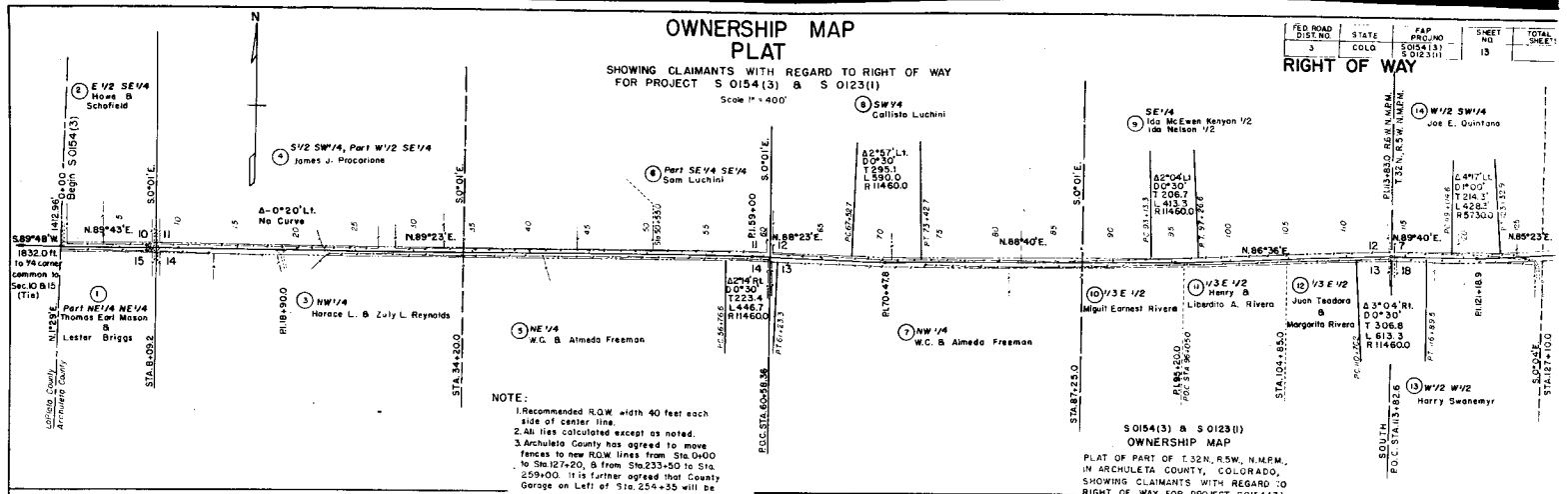


NOTE:

1. Recommended R.O.W. width 40 feet each side of center line.
2. All ties calculated except as noted.
3. Archuleta County has agreed to move fences to new R.O.W. lines from Sta. 0+00 to Sta. 127+20, & from Sta. 233+50 to Sta. 259+00. It is further agreed that County Garage on Left of Sta. 254+35 will be moved, without cost to the State Highway Department.

S 0154(3) & S 0123(1)
OWNERSHIP MAP

PLAT OF PART OF T.32N., R.5W., N.M.P.M., IN ARCHULETA COUNTY, COLORADO, SHOWING CLAIMANTS WITH REGARD TO RIGHT OF WAY FOR PROJECT S0154(3) AND S 0123(1).
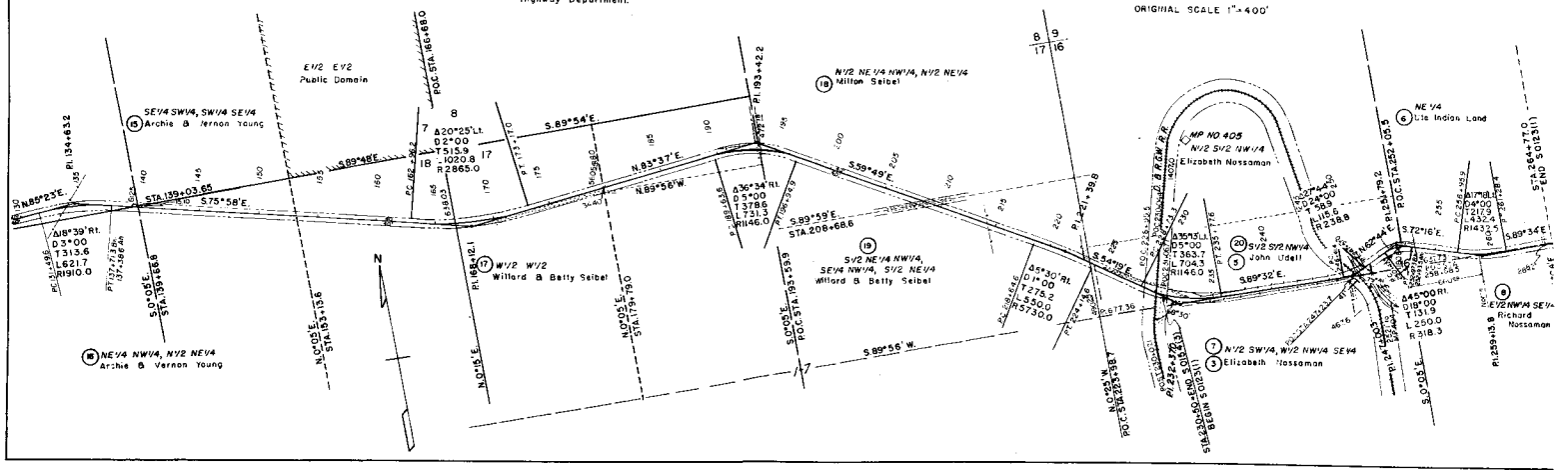
ORIGINAL SCALE 1" = 400'