

INDEX OF SHEETS

SHEET NOS.	TITLE SHEET
1	TITLE SHEET
2, 2A, 2B, 2C, 2D, AND 2E	TABULATION OF PROPERTIES
3-30	PLAN AND PROFILE SHEETS SHOWING RIGHT OF WAY
31-33	OWNERSHIP MAP SHOWING CLAIMANTS WITH REGARD TO RIGHT OF WAY
14B & 25A	(DELETED)

COLORADO DEPARTMENT OF HIGHWAYS

PLAN AND PROFILE OF PROPOSED FEDERAL AID PROJECT NO. U 006-1(22) STATE HIGHWAY NO. 3 WELD COUNTY RIGHT OF WAY

SCALES OF ORIGINAL DRAWINGS

ON PLAN. 1 IN. = 50 FT.
ON PROFILE 1 IN. = 50 FT. HORIZONTAL
1 IN. = 5 FT. VERTICAL

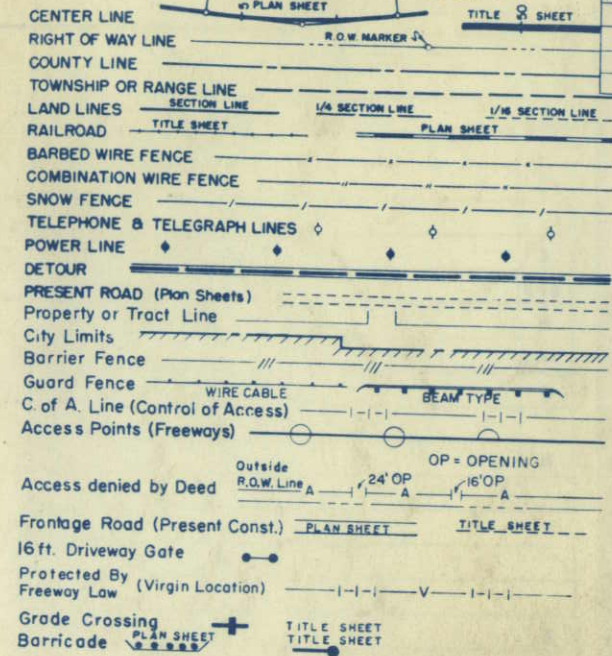
GRADE LINE ON PROFILE IS SHOWN AS GRADE OF FINISHED ROAD
GROSS LENGTH OF PROJECT 30,071.9 L.F. = 5.696 MI.
NET LENGTH OF PROJECT 30,071.9 L.F. = 5.696 MI.

FEDERAL ROAD REGION NO.	DIVISION	PROJ. NO.	SHEET NO.	TOTAL SHEETS
9	COLORADO	U 006-1(22)	1	

RIGHT OF WAY GREELEY BYPASS

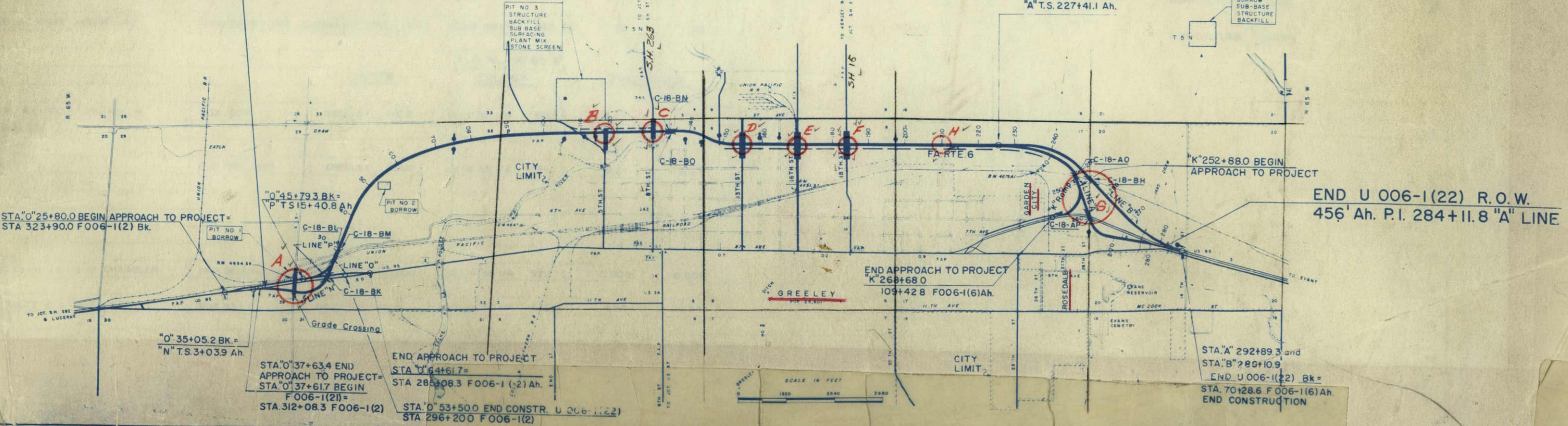
REVISIONS		
5-16-61	Deleted Sheet No. 14B	L.R.J.
7-25-61	Deleted Sheet No. 25A	L.R.J.

CONVENTIONAL SIGNS



BEGIN U 006-1(22) R.O.W.
49.8' Ah. P.I. 6+14.1 "N" LINE

LINE "A" EQUATION
STA 226+99.6 Bk. =
"A" T.S. 227+41.1 Ah.



R. O. W. TABULATION OF PROPERTIES IN

WELD

COUNTY S. H. No. 3

PROJ. U 006-1(22)

FEDERAL ROAD DIVISION NO.	DISTRICT	PROJ. NO.	SHEET NO.	TOTAL SHEETS
9	COLORADO	U 006-1(22)	2	

RIGHT OF WAY	
GREELEY BYPASS	REVISED
	3-3-61
	7-21-61
	Added E4a & E4b

PARCEL NO.	OWNER	ADDRESS	LOCATION	AREA IN ACRES		DATE	LAND	IMPROV'M'TS	DAMAGE	MISC.	TOTAL
				PARCEL	TO BE ACQUIRED						
1 Rev.	HAMMONS IMPLEMENT CO.		T. 6 N., R. 65 W.	0.79	0.73						
2	RACHEL ROSS THOMPSON	2128 RIMPAU BLVD. LOS ANGELES 16, CALIF	SW 1/4 SW 1/4 SEC. 29	2.18	2.11						
3	UNION PACIFIC RAILROAD		N 1/2 NW 1/4 SEC. 32	3.95	3.95						
E4a	HENRY J. IGO & IDA J. IGO	1220 COOPER AVE. GLENWOOD SPGS., COLO	N 1/2 SEC. 32	0.739	0.739						
4	HENRY J. IGO & IDA J. IGO	1220 COOPER AVE. GLENWOOD SPGS., COLO.	N 1/2 SEC. 32	18.83	18.83						
E4b	HENRY J. IGO & IDA J. IGO	1220 COOPER AVE. GLENWOOD SPGS., COLO.	N 1/2 SEC. 32	0.023	0.023						
5	JOHN PORTER WATSON & PATTI LOU WATSON	7 SUNSET LANE GREELEY, COLO.	E 1/2 NE 1/4 SEC. 32	0.05	0.05						
6	GREAT WESTERN SUGAR CO.		E 1/2 SEC. 32	12.59	12.43						
7	KENNETH E. HUNGENBERG & DONALD E. HUNGENBERG	605 E. 18th ST. GREELEY, COLO.	NE 1/4 SE 1/4 SEC. 32	0.33	0.28						
8	FARR FARMS CO.	707 7th ST. GREELEY, COLO.	S 1/2 SE 1/4 SEC. 32	0.76	0.76						
9	MABEL ANN BLACKWELL % NORTHERN COLO. SAVINGS & LOAN ASSN.	1019 8th AVE. GREELEY, COLO.	E 1/2 SE 1/4 SEC. 32	6.25	6.25						
10	GREAT WESTERN SUGAR CO.		S 1/2 SE 1/4 SEC. 32	2.37	2.37						
AL-4	ELEANOR E. IGO & HENRY JEROME IGO	1220 COOPER AVE. GLENWOOD SPGS., COLO	NE 1/4 NW 1/4 SEC. 32	0.35	0.35						
AL-4A	ELEANOR E. IGO & HENRY JEROME IGO	1220 COOPER AVE. GLENWOOD SPGS., COLO.	NE 1/4 NW 1/4 SEC. 32	1.36	1.36						
11	BERTHA McELROY, WILLIAM C. McELROY & KATHERINE S. McELROY JR.	BOX 609 GREELEY, COLO.	N 1/2 NE 1/4 SEC. 5	5.70	5.70						
12	JAMES W. CAMP	P. O. BOX 1603 GREELEY, COLO.	E 1/2 NE 1/4 SEC. 5	8.21	8.21						
13	DELETED										
14	DELETED										
15	GLEN K. CHANDLER & VIOLA M. CHANDLER	1901 BEVERLY WAY LONG BEACH, CALIF.	SE 1/4 NE 1/4 SEC. 5	0.002	0.002						
16	FREDRICK L. SCHULTE & JOHN A. EWEGEN	BOX 932 GREELEY, COLO.	SE 1/4 NE 1/4 SEC. 5	4.24	4.24						
17	FRANK LARA	RT. 1, BOX 2A GREELEY, COLO	SE 1/4 NE 1/4 SEC. 5	0.20	0.20						

AGRICULTURAL LEASE

AGRICULTURAL LEASE

T. 5 N., R. 65 W.

UNION COLONY SUBDIVISION

FCM	FCM
1 Rev.	
2	
3	
E4a	
4	
E4b	
5	
6	
7	
8	
9	
10	
AL-4	
AL-4A	
11	
12	
13	
14	
15	
16	
17	

R.O.W. TABULATION OF PROPERTIES IN

WELD

COUNTY S.H. No. 3 PROJ. U006-1(22)

FEDERAL ROAD DIVISION NO.	DISTRICT	PROJ. NO.	SHEET NO.	TOTAL SHEETS
0	0	U006-1(22)	2A	

RIGHT OF WAY GREELEY BYPASS

PARCEL NO.	OWNER	ADDRESS	LOCATION	AREA IN ACRES		DATE	LAND	IMPROV'M'TS	DAMAGE	MISC.	TOTAL
				PARCEL	TO BE ACQUIRED						
18	OTIS OREN ROSS	RT. 1, BOX 2 GREELEY, COLO.	E/2 E1/2 SEC. 5	0.27	0.27						18
18-A	OTIS OREN ROSS	RT. 1, BOX 2 GREELEY, COLO.	E/2 E1/2 SEC. 5	0.06	0.06						18A
19	PETER VELASQUEZ & RACHEL VELASQUEZ ESTATE	RT. 1, BOX 2 GREELEY, COLO.	E/2 E1/2 SEC. 5	4.36	4.36						19
19-A	CITY OF GREELEY		E/2 E1/2 SEC. 5	4.63	4.63						19A
20	PETER VELASQUEZ & RACHEL VELASQUEZ ESTATE	RT. 1, BOX 2 GREELEY, COLO.	NE 1/4 SE 1/4 SEC. 5	1.55	1.55						20
20-B	JOE HELUS, RUBY E. HELUS, DONALD A. DILKA & RUTH I. DILKA	NE OF GREELEY	NW 1/4 SW 1/4 SEC. 4	0.01	0.01						20B
20-A	CITY OF GREELEY		NW 1/4 SW 1/4 SEC. 4 NE 1/4 SE 1/4 SEC. 5	1.90	1.90						20A
21	HARVEY WILLIAM GEHRING	E. 8th ST. GREELEY, COLO.	NW 1/4 SW 1/4 SEC. 4 NE 1/4 SE 1/4 SEC. 5	5.34	5.34						21
22	HARVEY WILLIAM GEHRING	E. 8th ST. GREELEY, COLO.	E/2 SE 1/4 SEC. 5	2.50	2.50						22
22A Rev.	KEITH W. JEROME 1/2 & CONRAD KOEHLER 1/2		W/2 SW 1/4 SEC. 5	0.30	0.30						22A Rev
23	JACOB GETTMAN & BEN REICHERT	417 10th ST. GREELEY, COLO.	E/2 SE 1/4 SEC. 5	0.03	0.03						23
24	FARR FARMS CO.	707 7th ST. GREELEY, COLO.	SW 1/4 SW 1/4 SEC. 4 SE 1/4 SE 1/4 SEC. 5	4.64	4.64						24
24-A	FARR FARMS CO.	707 7th ST. GREELEY, COLO.	SW 1/4 SW 1/4 SEC. 4 SE 1/4 SE 1/4 SEC. 5	0.79	0.79						24A
25-A	CITY OF GREELEY		SE 1/4 SE 1/4 SEC. 5	0.99	0.99						25A
25	CITY OF GREELEY		CITY OF GREELEY								25
26	ALEX STOLL & ANNA STOLL	1001 13th AVE. GREELEY, COLO.	BLOCK 126 N/2 BLOCK 133	49,999	49,999	0.50					26
27	BUD GOODFELLOW & EVA FAY GOODFELLOW	1028 2nd AVE. GREELEY, COLO.	S/2 BLOCK 133	50,330	50,330	1.16					27
28	GEORGE W. MOODY ESTATE IRVING M. CANNON TRUSTEE	801 6th ST. GREELEY, COLO.	N/2 BLOCK 134	49,032	49,032	1.13					28

R. O. W. TABULATION OF PROPERTIES IN

WELD

COUNTY S. H. No. 3

PROJ. U 006-1 (22)

FEDERAL ROAD DIVISION NO.	DISTRICT	PROJ. NO.	SHEET NO.	TOTAL SHEETS
9	COLORADO	U 006-1 (22)	2 B	

RIGHT OF WAY GREELEY BYPASS

PARCEL NO.	OWNER	ADDRESS	LOCATION	AREA IN SQ. FEET		DATE	LAND	IMPROV'TS	DAMAGE	MISC.	TOTAL	REVISION
				PARCEL	TO BE ACQUIRED							
29	JOHN W. KLINE	115 12th ST.	LOT 6 BLOCK 134	3,251	3,251	0.07						
AR-29	JOE NORMAN	111 12th ST.	W/2 LOT 7 BLOCK 134									AR29
AR-29A	JESSIE BLEVINS	107 12th ST.	E/2 LOT 7 BLOCK 134									AR29A
30	JOHN MILTON DAVIS	1506 7th ST.	PT. LOT 4 & LOT 5 BLOCK 134	11,460	11,460	0.26						30
31	JENNIE B. TATE & E. H. TATE ESTATE	123 12th ST.	PT. LOTS 3 & 4 BLOCK 134	8,595	8,595	0.20						31
32	WAYNE TICHNER	125 12th ST.	LOT 2 & PT. LOT 3 BLOCK 134	18,145	18,145	0.42						32
AR-32	WELLINGTON FERRELL & LORENA FERRELL	129 12th ST.	LOT 1 BLOCK 134									AR32
			<u>SANBORN'S SUBDIVISION</u>									
33	RENA FERRELL & EDEE ANDREWS	1208 7th ST.	LOT 14 BLOCK 141	9,540	9,540	0.22						33
AR-33	MITCHELL DAVIDSON	120 12th ST.	LOT 15 BLOCK 141									AR33
34	ALL NATIONS CHURCH OF GREELEY		LOT 13 BLOCK 141	9,540	9,540	0.22						34
35	WILLIAM ADKISSON & RUBY ADKISSON	128 12th ST.	LOT 12 BLOCK 141	9,540	9,540	0.22						35
36	PHIL A. TANN & MABEL E. TANN	138 12th ST.	PT. LOT 11 BLOCK 141	4,750	4,750	0.11						36
37	ERNEST A. HIATT % MRS. M. E. CRISWELL	622 SO. CENTRAL	PT. LOT 11 BLOCK 141	4,790	4,790	0.11						37
38	MARY KESTER & CHESTER T. KESTER	123 13th ST.	LOT 8 BLOCK 141	9,540	9,540	0.22						38
AR-38	EDNA L. CUMMINS, BEVERLY RAE CUMMINS & BARBARA KAE CUMMINS	121 13th ST.	LOT 7 BLOCK 141									AR38
39	JACOB FENDEL EST. % JACOB W. FENDEL ET. AL.	210 13th ST.	LOT 9 BLOCK 141	9,540	9,540	0.22						39
40	JOHN W. KLINE & CHARLOTTE MAE KLINE		PT. LOT 10 BLOCK 141	3,500	3,500	0.08						40
41	MARY ECKHARDT	129 13th ST.	PT. LOT 10 BLOCK 141	6,040	6,040	0.14						41
			<u>CITY OF GREELEY</u>									
42	GREAT WESTERN SUGAR CO.		BLOCK 142	40,000	40,000	0.92						42
43	ELLIS & CAPP BUILDING CO.	508 8th AVE.	BLOCK 146	40,000	40,000	0.92						43
E-43-A	ELLIS & CAPP BUILDING CO.	508 8th AVE.	BLOCK 146	4,000	4,000	0.09						E43A

PERMANENT EASEMENT


R. O. W. TABULATION OF PROPERTIES IN WELD COUNTY S. H. No. 3 PROJ. U006-1(22)

FEDERAL ROAD DIVISION NO. 9 DISTRICT COLORADO U 006-1(22) SHEET NO. 2C TOTAL SHEETS

PARCEL NO.	OWNER	ADDRESS	LOCATION	AREA IN ACRES		DATE	LAND IMPROV'M'TS	DAMAGE	MISC.	TOTAL	REVISIONS
				PARCEL	TO BE ACQUIRED						
			T. 5 N., R. 65 W. SUBDIVISION	SQUARE FEET							5-18-61 58 Rev. Ch. Ave. P.C.M.
44	TEODOCIO RAMIREZ & LOUISE RAMIREZ	209 14th ST. GREELEY, COLO.	LOTS 34 & 35 BLOCK 171	9,000	9,000	0.21					
45	FRANK H. BRAY	132 15th ST. GREELEY, COLO.	LOTS 32 & 33 BLOCK 171	9,000	9,000	0.21					
AR-45	PHILLIP HILZER & EDNA HILZER	217 12th ST. GREELEY, COLO.	LOT 31 BLOCK 171								
46	ROY F. BOEHM	203 13th ST. GREELEY, COLO.	LOTS 36-42 BLOCK 171	18,000	18,000	0.41					ACCESS RIGHTS ONLY
47	CHARLES GREEN & VIRGINIA M. GREEN	1530 2nd AVE. GREELEY, COLO.	NORTH 45' LOTS 43-46 BLOCK 171	4,500	4,500	0.10					
48	THEODORE SCHULTZ	1534 2nd AVE. GREELEY, COLO.	SOUTH 45' LOTS 43 & 46 BLOCK 171	4,500	4,500	0.10					
49	IKE CROWDER	1542 2nd AVE. GREELEY, COLO.	SOUTH 90' LOTS 43 & 44 BLOCK 171	4,500	4,500	0.10					
50	IKE CROWDER	1542 2nd AVE. GREELEY, COLO.	SOUTH 90' LOTS 45 & 46 BLOCK 171	4,500	4,500	0.10					
AR-50	REPP'S INC. A COLO. CORP.	1535 8th AVE. GREELEY, COLO.	LOT 47			9.59 A.					ACCESS RIGHTS ONLY
			CITY OF GREELEY	IN ACRES							
51	C. C. BENSLE & PAULINE BENSLE	1429 13th ST. GREELEY, COLO.	NE 1/4 SE 1/4 SEC. 8	2.89	2.89						
52	ELMER L. FRISTROM & JENNIE FRISTROM, LIFE EST.	1015 17th ST. GREELEY, COLO.	NE 1/4 SE 1/4 SEC. 8	0.01	0.01						
52-A	ELMER L. FRISTROM & JENNIE FRISTROM, LIFE EST.	1015 17th ST. GREELEY, COLO.	NE 1/4 SE 1/4 SEC. 8	0.01	0.01						
53	HENRY F. HERMAN & BELLEBERTA HERMAN	1854 14th AVE. GREELEY, COLO.	NE 1/4 SE 1/4 SEC. 8	1.01	1.01						
54	VIOLET REYNOLDS FERGUSON & MABEL REYNOLDS	RT. 4 BOX 332 GREELEY, COLO.	NE 1/4 SE 1/4 SEC. 8	0.17	0.17						
55	RAYMOND U. WILLIAMS	1031 20th ST. GREELEY, COLO.	NE 1/4 SE 1/4 SEC. 8	1.51	1.51						
56	RUEBEN FOOSE	1718 2nd AVE. GREELEY, COLO.	NE 1/4 SE 1/4 SEC. 8	0.17	0.17						
57	JOHN F. SHORES & OGERRETA SHORES	1720 2nd AVE. GREELEY, COLO.	NE 1/4 SE 1/4 SEC. 8	0.17	0.17						
			UNION COLONY SUBDIVISION								
58 Rev.	FARR FARMS CO. A COLO. CORP.	BOX 522 GREELEY, COLO.	SE 1/4 SE 1/4 SEC. 8	0.28	0.28						
59	EDWARD PETERSON	2329 6th AVE. GREELEY, COLO.	SE 1/4 SE 1/4 SEC. 8	2.42	2.42						
60	THOMAS LESLIE DAVIS & LEAH S. DAVIS	326 18th St. GREELEY, COLO.	SE 1/4 SE 1/4 SEC. 8	0.80	0.80						
61	F. RUTH NICHOLS	Rt. 4 GREELEY, COLO.	SE 1/4 SE 1/4 SEC. 8	1.43	1.43						

PARCEL NO.	OWNER	ADDRESS	LOCATION	AREA IN ACRES		DATE	LAND	IMPROV'MTS	DAMAGE	MISC.	TOTAL	REVISIONS
				PARCEL	TO BE ACQUIRED							
62	DONALD THOMAS BEAUCHAMP & VELMA MURIEL BEAUCHAMP	Rt. 4 BOX 327 GREELEY, COLO.	UNION COLONY SE 1/4 SE 1/4 SEC. 8	1.57	1.48							5-8-61 AL70Rev. 2 Rev. 9 AL73Rev. FCM 7-25-61 Added E70a 8-3-61 E70a Rev. LRJ 8-14-61 add AR-69 JLS 9-21-61 69Rev. 70Rev. 70a Rev. LRJ E70a Rev. 2 & 4 Rev. 9 Rev. LRJ 2-19-62 AL70 Rev. 2 ANP 2-25-62 Added 75R USZ 8-9-64 Added 75R EGM
63	MYRTLE P SPRAGUE & WILLIAM A. SPRAGUE	BOX 1423 GREELEY, COLO.	SE 1/4 SE 1/4 SEC. 8	1.24	1.21							63
64	RUPERT LOFGREN & ANNE LOFGREN	Rt. 4 BOX 325A GREELEY, COLO.	NE 1/4 NE 1/4 SEC. 17	1.61	1.52							64
65	DONALD THOMAS BEAUCHAMP & VELMA MURIEL BEAUCHAMP	Rt. 4 BOX 327 GREELEY, COLO.	NE 1/4 NE 1/4 SEC. 17	0.55	0.52							65
66	O. H. SHEARER & IDA F. SHEARER	Rt. 4 BOX 305 GREELEY, COLO.	E 1/2 E 1/2 SEC. 17	19.17	19.17							66
67	ROY L. SMITH & RUTH A. SMITH	1535 7th AVE. GREELEY, COLO.	NE 1/4 SE 1/4 SEC. 17	2.24	2.24							67
68	L. S. PERRY & HELEN C. PERRY	828 9th St. GREELEY, COLO.	NE 1/4 SE 1/4 SEC. 17	2.38	2.38							68
69 Rev	DAVID M. LEWIS & MARDETTE LEWIS	S.E. GREELEY, COLO.	SE 1/4 SE 1/4 SEC. 17	2.87	2.87							69 Rev
AR 69 Rev	SHUPE BROTHERS, A CO-PARTNERSHIP		SE 1/4 SE 1/4 SEC. 17									AR 69 Rev
70 Rev	LEWIS M. BLACK & ISABELLE F. BLACK	Rt. 4 BOX 296 GREELEY, COLO.	SE 1/4 SE 1/4 SEC. 17	15.62	15.62							70 Rev
70 AR Rev	UNKNOWN		S 1/2 SE 1/4 SEC. 17	0.57	0.57							70 AR Rev
AL70 Rev 2	LEWIS M. BLACK & ISABELLE F. BLACK	Rt. 4 BOX 296 GREELEY, COLO.	S 1/2 SE 1/4 SEC. 17	1.2	1.2							AL70 Rev 2
E70a Rev 2	LEWIS M. BLACK & ISABELLE F. BLACK	Rt. 4 BOX 296 GREELEY, COLO.	SE 1/4 SE 1/4 SEC. 17	0.385	0.385							E70a Rev 2
71	S. S. FRANKLIN & VERNA M. FRANKLIN	Rt. 4 BOX 290 GREELEY, COLO.	N 1/2 NE 1/4 SEC. 20	0.16	0.16							71
AL-71	S. S. FRANKLIN & VERNA M. FRANKLIN	Rt. 4 BOX 290 GREELEY, COLO.	N 1/2 NE 1/4 SEC. 20	0.50	0.50							AL-71
72 Rev	UNION PACIFIC RAILROAD CO.		N 1/2 NE 1/4 SEC. 20 & S 1/2 SE 1/4 SEC. 17	5.09	5.09							72 Rev
73	CHARLES H. RAMSAY JR. ETAL HATTIE B. RAMSAY, LIFE ESTATE	720 9th St. GREELEY, COLO.	ARLINGTON GARDENS LOTS 1, 2, 8 IN THE SW 1/4 SE 1/4 SEC. 17	12.05	12.05							73
AL73 Rev	HATTIE B. RAMSAY C/O CHARLES H. RAMSAY	720 9th St. GREELEY, COLO.	SW 1/4 SE 1/4 SEC. 17	0.69	0.69							AL73 Rev
74	ARTHUR P. HALL & MARIAN C. HALL	2824 5th AVE. GREELEY, COLO.	PART LOT 7 IN THE SW 1/4 SE 1/4 SEC. 17	0.77	0.77							74
75	RAENHULT A. SCHULTZ & RAYMOND F. SCHULTZ	2724 5th AVE. GREELEY, COLO.	PART LOT 7 IN THE SW 1/4 SE 1/4 SEC. 7	1.01	1.01							75
75R	C. D. O. H.		SW 1/4 SEC. 17 Part of Lot 7	0.375	0.375							75R
AR-75	FRED A. RUSSELL & JOYCE RUSSELL	1440 6th St. GREELEY, COLO.	PART LOT 7	---	---							AR-75
76	JOHN H. HUFF	1221 7th St. GREELEY, COLO.	PART LOT 7 IN THE SW 1/4 SE 1/4 SEC. 17	0.43	0.43							76
76R	C. D. O. H.		SW 1/4 SEC. 17 Part of Lot 7	0.305	0.305							76R
AR 76	FORREST MYERS & JULIA F. MYERS	412 27th St. GREELEY, COLO.	PART LOT 7 IN THE SW 1/4 SE 1/4 SEC. 17	---	---							AR 76
77	W. R. NEWPORT	Rt. 3 BOX 462-B GREELEY, COLO.	PART LOT 3 IN THE SE 1/4 SW 1/4									77

ALIGNMENT DETAILS
INTERCHANGE WITH EXISTING S.H.3
STA 20 ±



SW 1/4 SEC. 29
 T 6 N, R 65 W

FED. ROAD REG. NO.	DIVISION	PROJECT NO.	SHEET NO.	TOTAL SHEETS
9	COLO	U 006-1(22)	3	

REVISIONS	
4-20-61	Correct R.R. R.O.W. and Added R.R. Access

- ④ HENRY J. 160 & IDA J. 160
 1220 COOPER AVE.
 GLENWOOD SPRINGS, COLO.
- ③ ELEANOR E. 160 &
 HENRY JEROME 160
 1220 COOPER AVE.
 GLENWOOD SPRINGS, COLO.

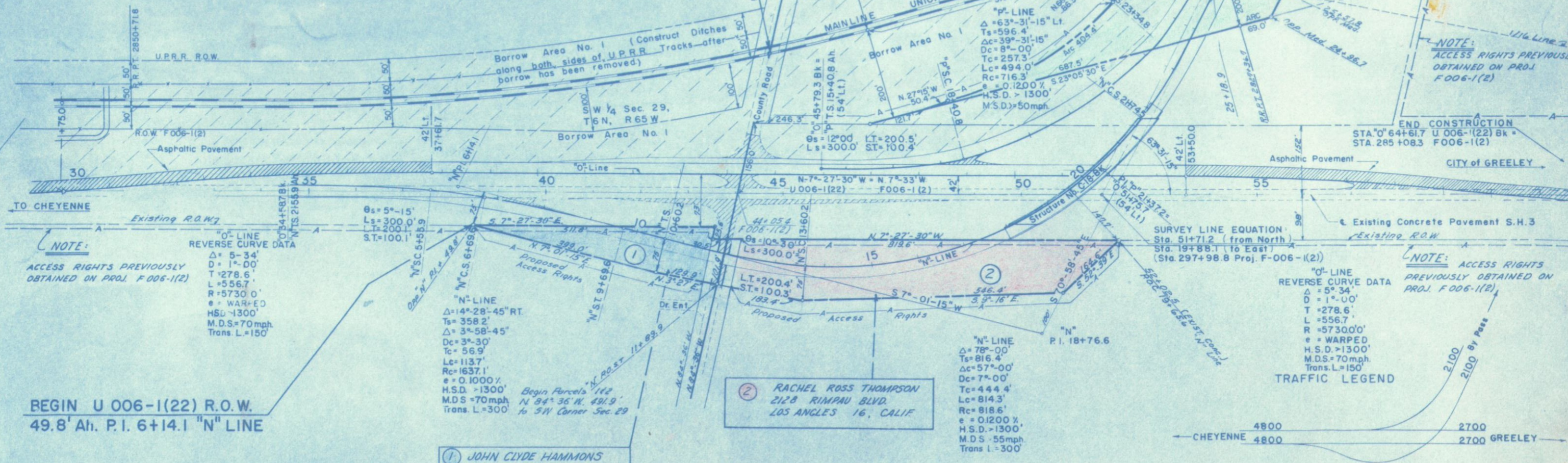
③ UNION PACIFIC RAILROAD

NW 1/4 SEC. 32
 T 6 N, R 65 W

NOTE:
 FOR R.O.W. SEE
 PLAN SHEET NOS. 4, 5 & 7

NOTE:
 ACCESS RIGHTS PREVIOUSLY
 OBTAINED ON PROJ
 F006-1(2)

END CONSTRUCTION
 STA. 0+64+61.7 U 006-1(22) Bk =
 STA. 285+08.3 F006-1(2)



NOTE:
 ACCESS RIGHTS PREVIOUSLY
 OBTAINED ON PROJ. F006-1(2)

"O"-LINE
 REVERSE CURVE DATA
 $\Delta = 5^{\circ}34'$
 $D = 1^{\circ}00'$
 $T = 278.6'$
 $L = 556.7'$
 $R = 5730.0'$
 $e = \text{WARPED}$
 $H.S.D. > 1300'$
 $M.D.S. = 70 \text{ mph}$
 $\text{Trans. } L = 150'$

BEGIN U 006-1(22) R.O.W.
 49.8' Ah. P.I. 6+14.1 "N" LINE

① JOHN CLYDE HAMMONS
 1941 - 19 Ave.
 GREELEY, COLORADO

② RACHEL ROSS THOMPSON
 2128 RIMPAU BLVD.
 LOS ANGELES 16, CALIF

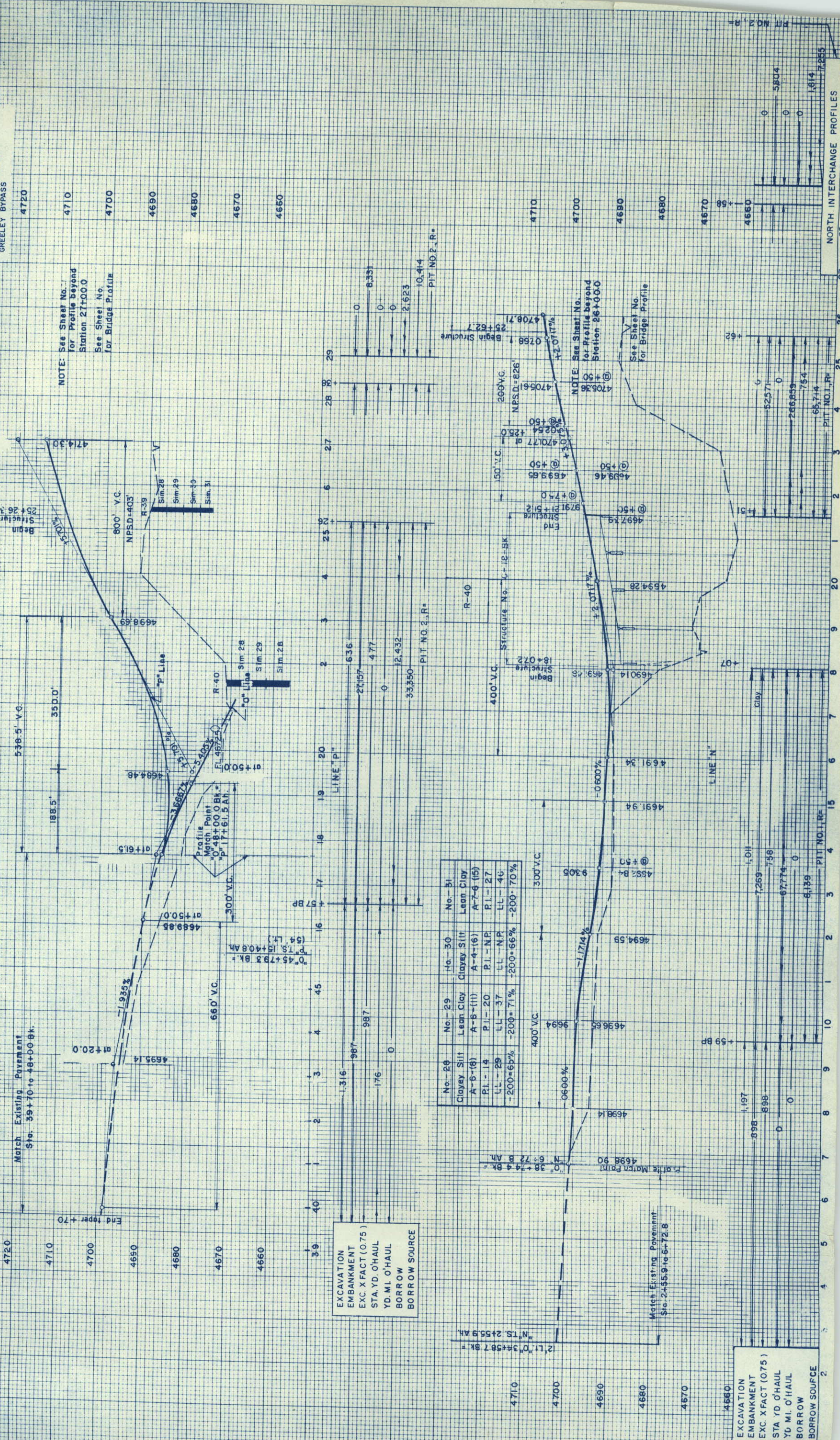
"N"-LINE
 $\Delta = 78^{\circ}00'$
 $T_s = 816.4'$
 $\Delta c = 57^{\circ}00'$
 $D_c = 7^{\circ}00'$
 $T_c = 444.4'$
 $L_c = 814.3'$
 $R_c = 818.6'$
 $e = 0.1000\%$
 $H.S.D. > 1300'$
 $M.D.S. = 55 \text{ mph}$
 $\text{Trans. } L = 300'$

NOTE:
 ACCESS RIGHTS
 PREVIOUSLY OBTAINED ON
 PROJ. F006-1(2)

"O"-LINE
 REVERSE CURVE DATA
 $\Delta = 5^{\circ}34'$
 $D = 1^{\circ}00'$
 $T = 278.6'$
 $L = 556.7'$
 $R = 5730.0'$
 $e = \text{WARPED}$
 $H.S.D. > 1300'$
 $M.D.S. = 70 \text{ mph}$
 $\text{Trans. } L = 150'$

NW 1/4 SEC. 32
 T 6 N, R 65 W

RIGHT OF WAY
 GREELEY BYPASS



NOTE: See Sheet No. for Profile beyond Station 27+00.0
 See Sheet No. for Bridge Profile

NOTE: See Sheet No. for Profile beyond Station 26+00.0
 See Sheet No. for Bridge Profile

No.	No.	No.	No.	No.
28	29	30	31	31
Clayey Silt	Lean Clay	Clayey Silt	Lean Clay	Lean Clay
A-6-(8)	A-5-(11)	A-4-(6)	A-7-(6) (15)	A-7-(6) (15)
PI-14	PI-20	PI-NP	PI-27	PI-27
LL-29	LL-37	LL-NP	LL-46	LL-46
-200=65%	-200=71%	-200=66%	-200=70%	-200=70%

EXCAVATION
 EMBANKMENT
 EXC. X FACT (0.75)
 STA. YD. O'HAUL
 YD. MI. O'HAUL
 BORROW
 BORROW SOURCE

EXCAVATION
 EMBANKMENT
 EXC. X FACT (0.75)
 STA. YD. O'HAUL
 YD. MI. O'HAUL
 BORROW
 BORROW SOURCE


FINAL SURVEY
 SURVEYED
 PLOTTED
 RECALC.
 NOTE BOOK
 AREAS CHECKED
 NO.

CHANGEL SURVEY
 SURVEYED
 PLOTTED
 RECALC.
 NOTE BOOK
 AREAS CHECKED
 NO.

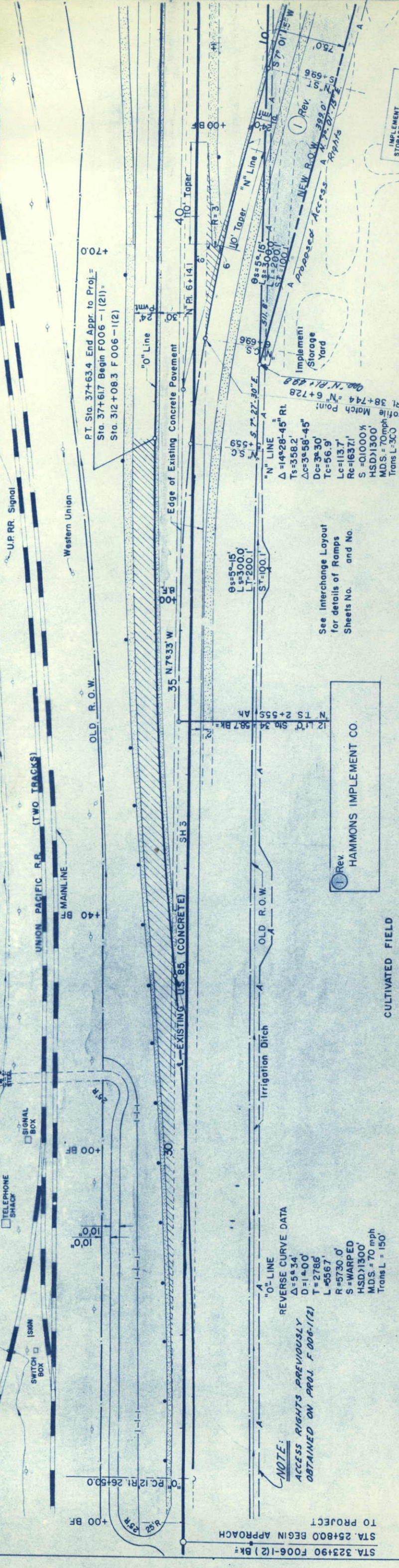
RIGHT OF WAY

FED. ROAD DIST. NO.	9
DIVISION	U 006-1(22)
PROJECT NO.	U 006-1(22)
SHEET NO.	4
TOTAL SHEETS	4

SW 1/4 Sec 29,
T6N, R65W.



CULTIVATED FIELD



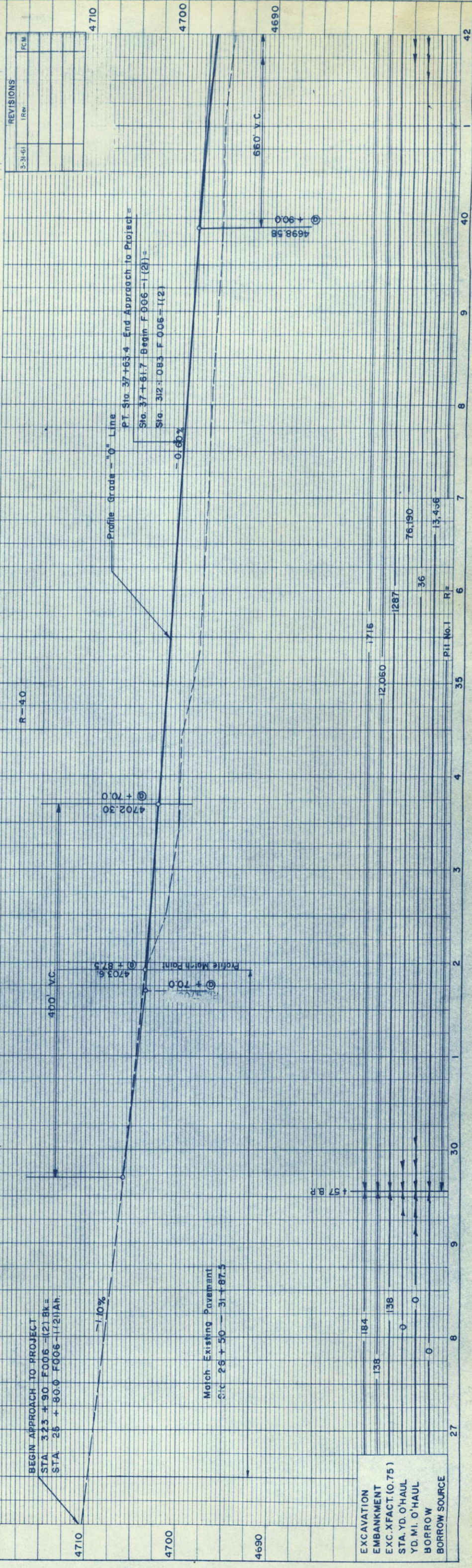
NOTE:
ACCESS RIGHTS PREVIOUSLY
OBTAINED ON PROJ. F 006-1(2)

REVERSE CURVE DATA
 $\Delta = 54.34'$
 $D = 14.00'$
 $T = 2786'$
 $L = 5567'$
 $R = 5730'$
 $S = \text{WARPED}$
 $HSD = 1300'$
 $M.D.S. = 70 \text{ mph}$
 $\text{Trans } L = 150'$

① Rev.
HAMMONS IMPLEMENT CO.

See Interchange Layout
for details of Ramps
Sheets No. and No.

CULTIVATED FIELD



BEGIN APPROACH TO PROJECT
 STA. 323 + 90 F006-1(2) BK =
 STA. 25 + 80.0 F006-1(2) IAH.

Match Existing Pavement
 Sta. 25 + 50 - 31 + 87.5

EXCAVATION	184
EMBANKMENT	138
EXC. FACT. (0.75)	138
STA. YD. O'HAUL	0
YD. MI. O'HAUL	0
BORROW SOURCE	13,406

REVISIONS	
3-31-61	IRew
	FCM

Profile Grade - "O" Line
 P.T. Sta. 37 + 63.4 End Approach to Project =
 Sta. 37 + 61.7 Begin F 006-1 (2) =
 Sta. 312 + 083 F 006-1 (2)
 - 0.60%

R=40

27

28

29

30

31

32

33

34

35

36

37

38

39

40

41

42

43

44

45

46

47

48

49

50

51

52

53

54

55

56

57

58

59

60

61

62

63

64

65

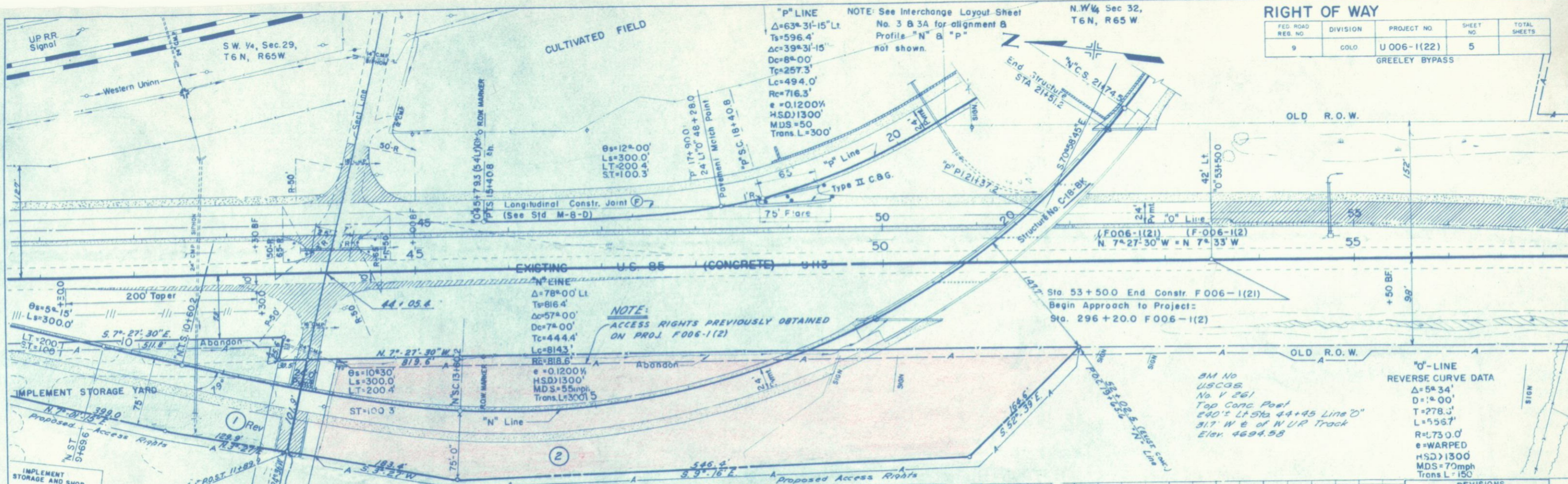
66

67

68

69

70



RIGHT OF WAY

FED. ROAD REG. NO.	DIVISION	PROJECT NO.	SHEET NO.	TOTAL SHEETS
9	COLD	U 006-1(22)	5	

GREELEY BYPASS

"P" LINE
 $\Delta=63^{\circ}31'15''$ Lt.
 $T_s=596.4'$
 $D_c=39^{\circ}31'15''$
 $D_c=8^{\circ}00'$
 $T_c=257.3'$
 $L_c=494.0'$
 $R_c=716.3'$
 $e=0.1200\%$
 $HSD=1300'$
 $MDS=50$
 $Trans. L=300'$

NOTE: See Interchange Layout Sheet No. 3 & 3A for alignment B Profile "N" & "P" not shown.

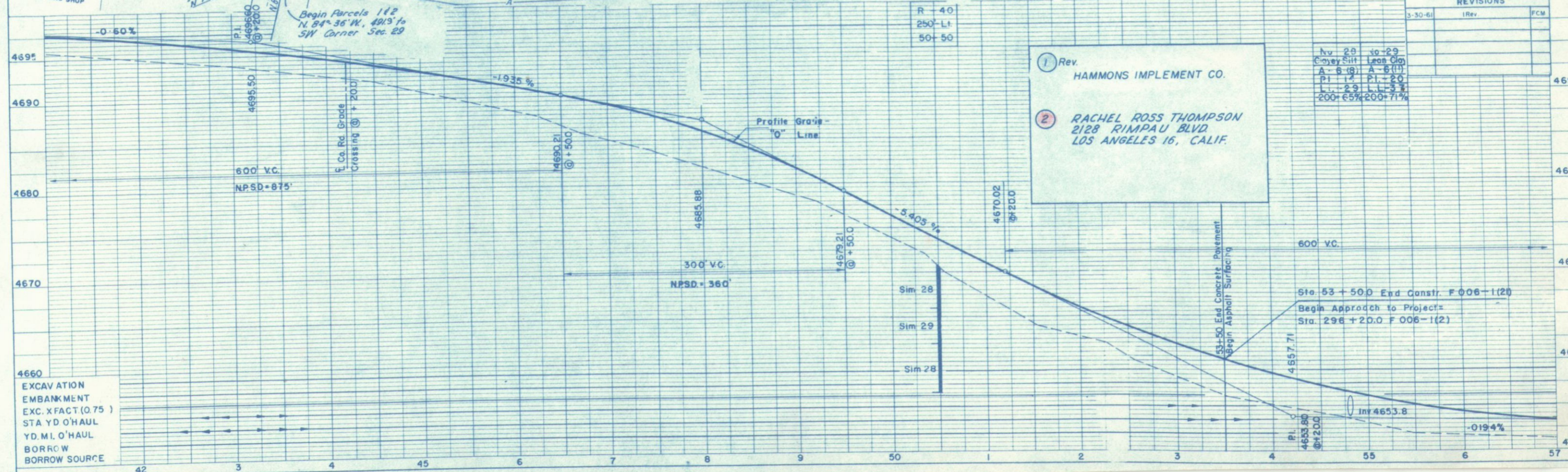
EXISTING U.C. 95 (CONCRETE) 9'11.3"

"N" LINE
 $\Delta=78^{\circ}00'$ Lt.
 $T_s=816.4'$
 $D_c=57^{\circ}00'$
 $D_c=7^{\circ}00'$
 $T_c=444.4'$
 $L_c=814.3'$
 $R_c=818.6'$
 $e=0.1200\%$
 $HSD=1300'$
 $MDS=55$
 $Trans. L=300'$

NOTE:
 ACCESS RIGHTS PREVIOUSLY OBTAINED ON PROJ. F006-1(2)

"O" LINE
 REVERSE CURVE DATA
 $\Delta=5^{\circ}34'$
 $D=1^{\circ}00'$
 $T=278.0'$
 $L=556.7'$
 $R=1730.0'$
 $e=WARPED$
 $HSD=1300'$
 $MDS=70$
 $Trans. L=150'$

BM No. USC08
 No. V 261
 Top Conc. Post
 290' S of Sta. 44+45 Line "O"
 31.7' W of NUR Track
 Elev. 4694.58



1 Rev.
 HAMMONS IMPLEMENT CO.

2
 RACHEL ROSS THOMPSON
 2128 RIMPAU BLVD
 LOS ANGELES 16, CALIF.

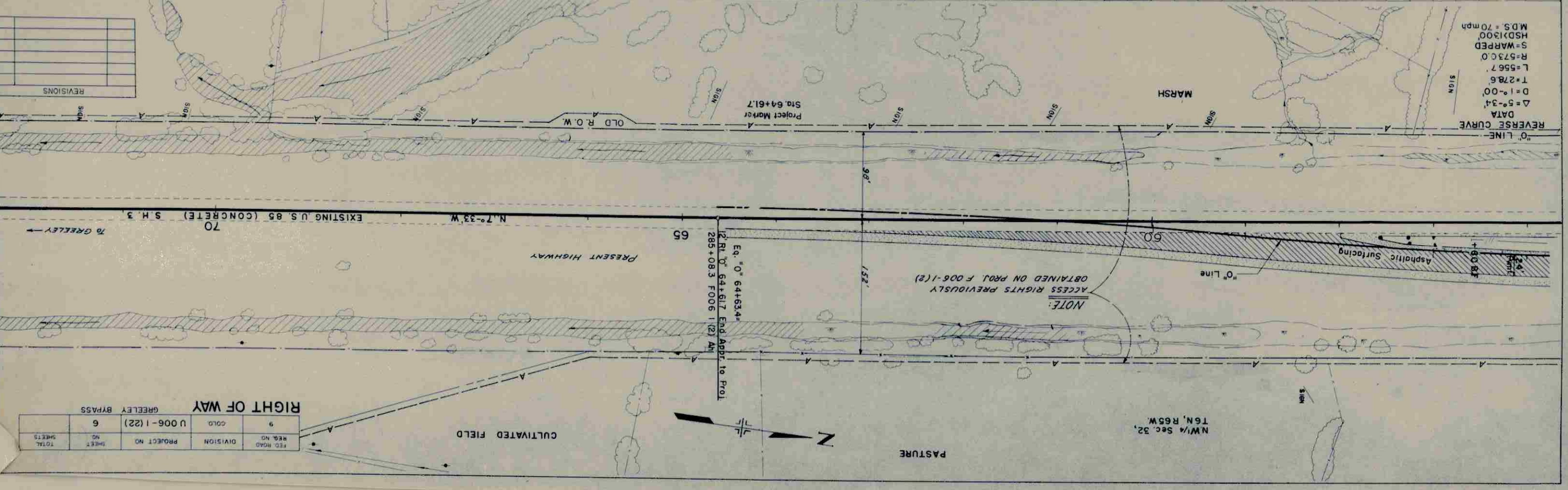
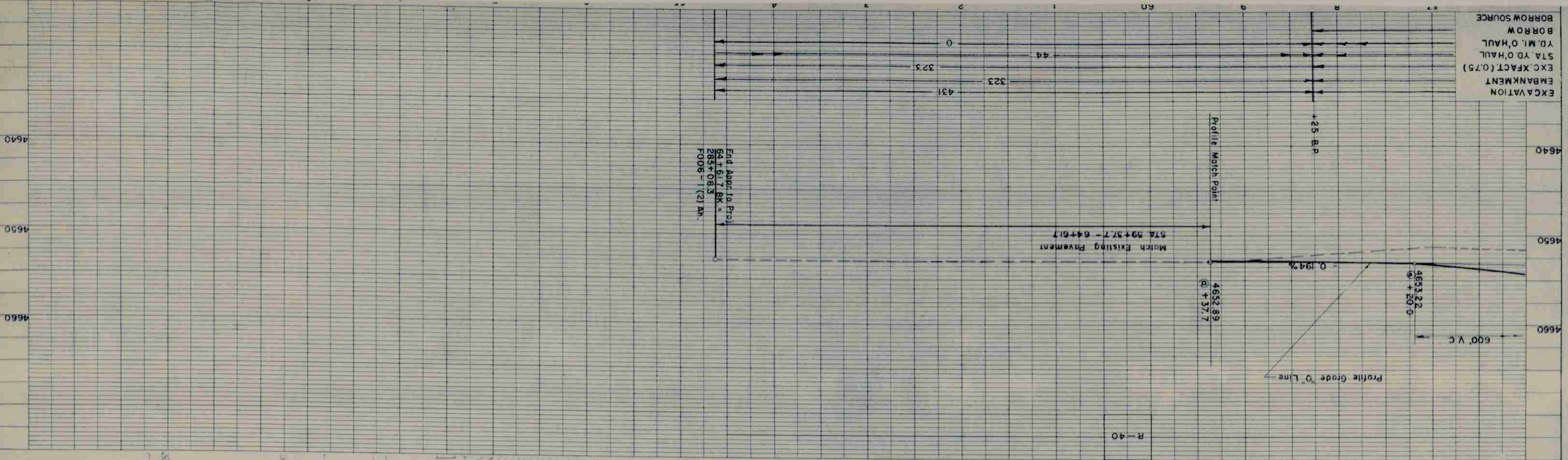
No. 28 to 29
 Covey Silt Leon Cln
 A-6 (8) A-6 (11)
 P.I. 14 P.I. 20
 L.L. 29 L.L. 37
 200' 65% 200' 71%

REVISIONS

NO.	DATE	BY	REVISION
1	3-30-61		1 Rev. FCM

EXCAVATION
 EMBANKMENT
 EXC. X FACT (0.75)
 STA. YD O'HAUL
 YD. MI. O'HAUL
 BORROW
 BORROW SOURCE

EXCAVATION
 EMBANKMENT
 EXC. FACT (0.75)
 STA. YD. 0' HAUL
 YD. MI. 0' HAUL
 BORROW
 BORROW SOURCE



REVERSE CURVE
 DATA
 $\Delta = 5^\circ 34'$
 $D = 1^\circ 00'$
 $T = 278.6$
 $L = 556.7$
 $R = 5730.0$
 $S = \text{WARPED}$
 $HSD = 1300$
 $M.D.S. = 70 \text{ mph}$

NOTE:
 ACCESS RIGHTS PREVIOUSLY
 OBTAINED ON PROJ. F 006-1(2)

End Appr. to Proj.
 Sta. 64+61.7 BK ±
 285+08.3 F006-1(2) An.

Eq. "0" 64+63.4 ±
 2 R.L. "0" 64+61.7 End Appr. to Proj.
 285+08.3 F006-1(2) An.

RIGHT OF WAY		Greeley Bypass	
FED. ROAD	DIVISION	PROJECT NO.	SHEET NO.
9		U 006-1 (22)	6
REG. NO.			TOTAL SHEETS

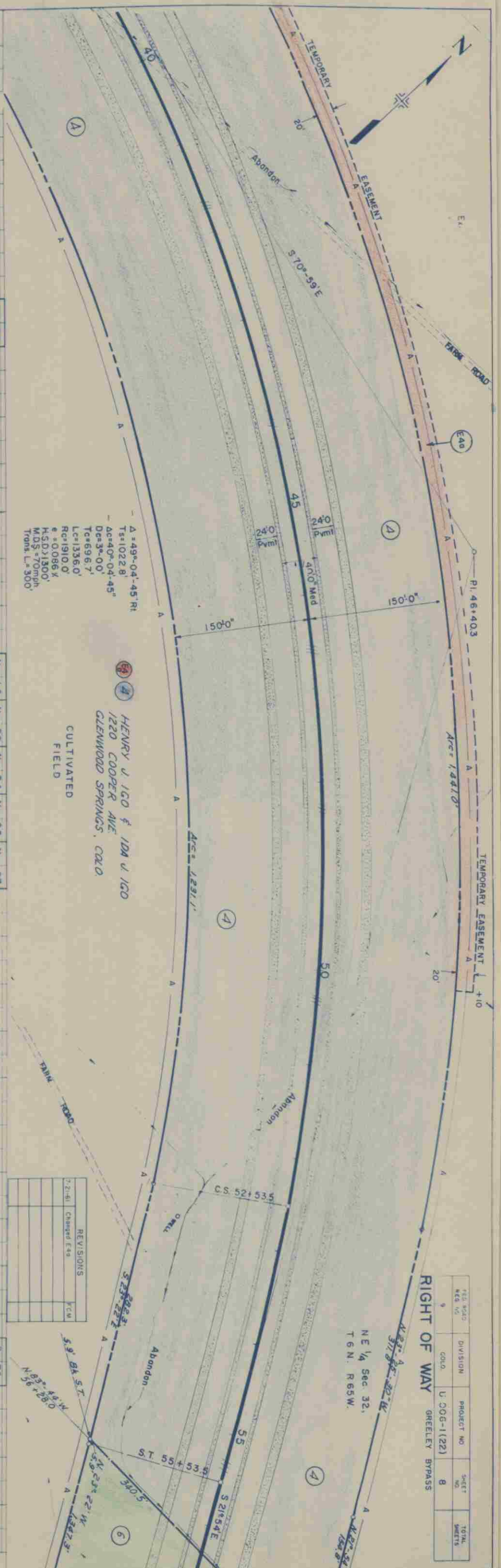
REVISIONS	

N.W. 1/4 Sec. 32,
 T6N, R65W

EXISTING U.S. 85 (CONCRETE) S.H. 3
 N. 7°-33' W
 TO GREELEY

112 ROAD	DIVISION	PROJECT NO	SHEET NO	TOTAL SHEETS
424 NO	COLD	U 206-1(22)	8	
9		GREELEY BYPASS		

NE 1/4 Sec 32,
T 6 N, R 65 W.



$\Delta = 49^{\circ}-04'-45''$ RI
 $Ts = 1022.8$
 $\Delta c = 40^{\circ}-04'-45''$
 $Dc = 3^{\circ}-00'$
 $Tc = 69.67'$
 $Lc = 1336.0'$
 $Rc = 1910.0'$
 $e = 0.086 X$
 $H.S.D. = 1300'$
 $M.D.S. = 70$ mph
 $Trans. L. = 300'$

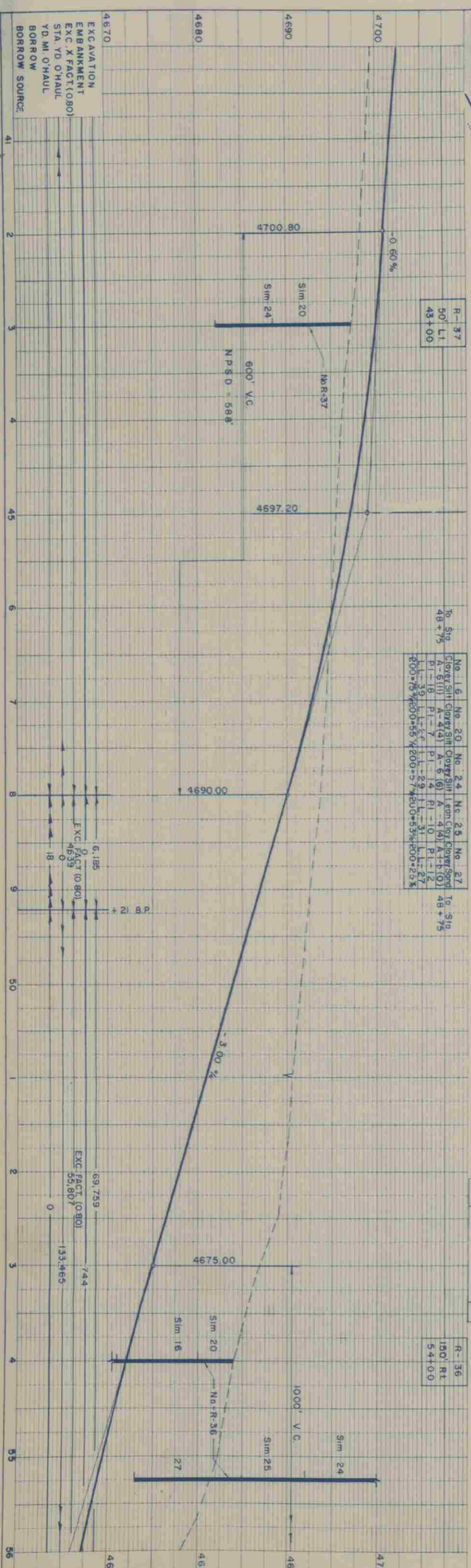
HENRY J. IGO & IDA V. IGO
 1220 COOPER AVE.
 GLENWOOD SPRINGS, COLO.

NO.	DATE	REVISIONS
1	7-2-61	Changed Eas
		KCW

R-37
 50' LI
 43+00

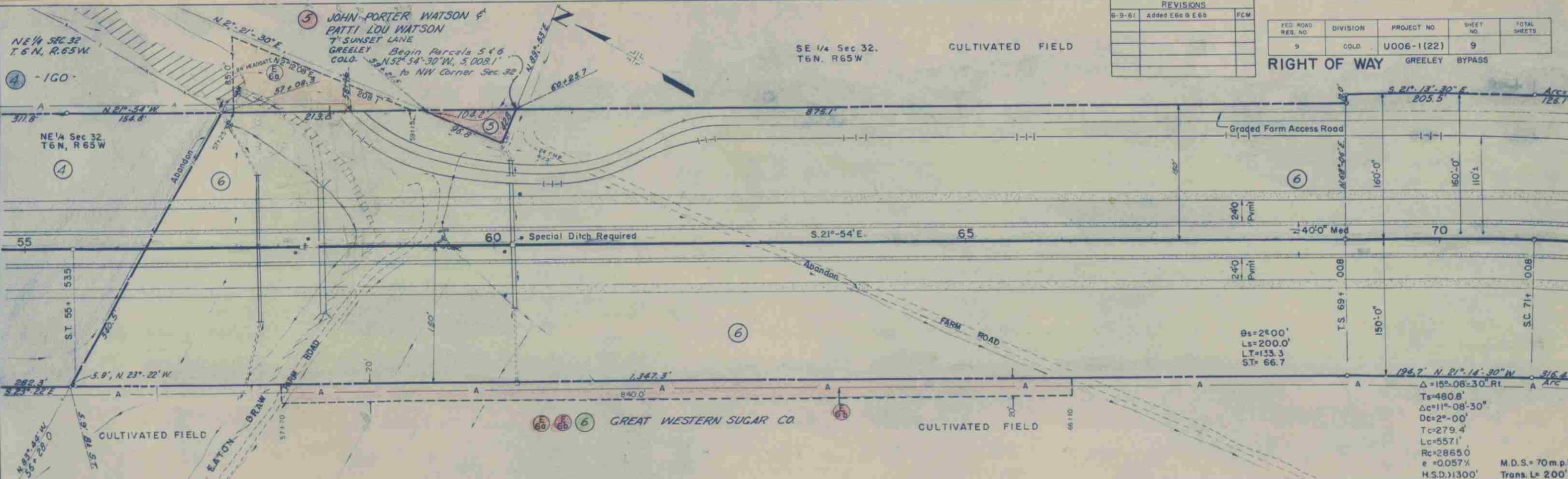
No.	16	20	24	25	27
Clover	S11	Clover	S11	1 rem	Clover
A-6	(11)	A-4	(4)	A-5	(6)
P1-18		P1-7		P1-14	
L1-39		L1-6		L1-29	
P00-75		200-55		200-57	
				200-53	
				200-25	

R-36
 150' RL
 54+00



EXCAVATION
 EMBANKMENT
 EXC. X FACT (0.80)
 STA. YD. O'HAUL
 YD. MI. O'HAUL
 BORROW SOURCE

EXC. FACT (0.80)
 55,807
 133,465



REVISIONS		
6-9-61	Added E6c & E6b	FCM

FED. ROAD REG. NO.	DIVISION	PROJECT NO.	SHEET NO.	TOTAL SHEETS
9	COLO.	U006-1(22)	9	

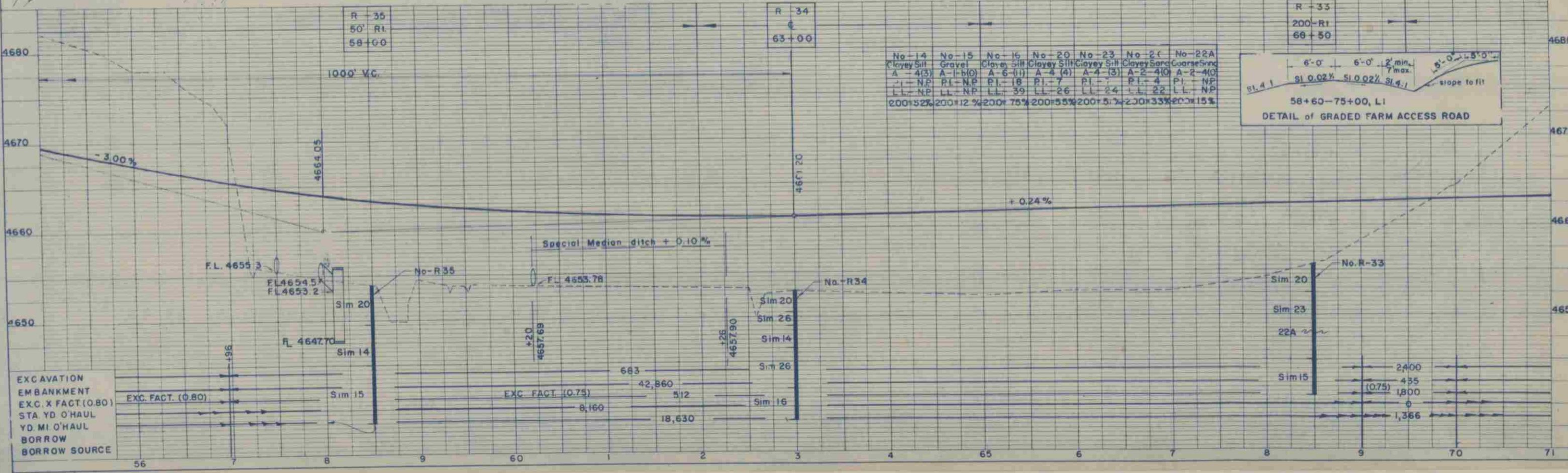
RIGHT OF WAY GREELEY BYPASS

5 JOHN PORTER WATSON & PATTI LOU WATSON
7 SUNSET LANE
GREELEY Begin Parcels 5 & 6
COLO. N52°54'30"W, 5,008.1'
to NW Corner Sec 32

θs=2°00'
Ls=200.0'
LT=133.3
ST= 66.7

Δ=15°-08'-30" RI
Ts=480.8'
Δc=11°-08'-30"
Dc=2°-00'
Tc=279.4'
Lc=557.1'
Rc=2865.0'
e=0.057%
H.S.D. 11300'

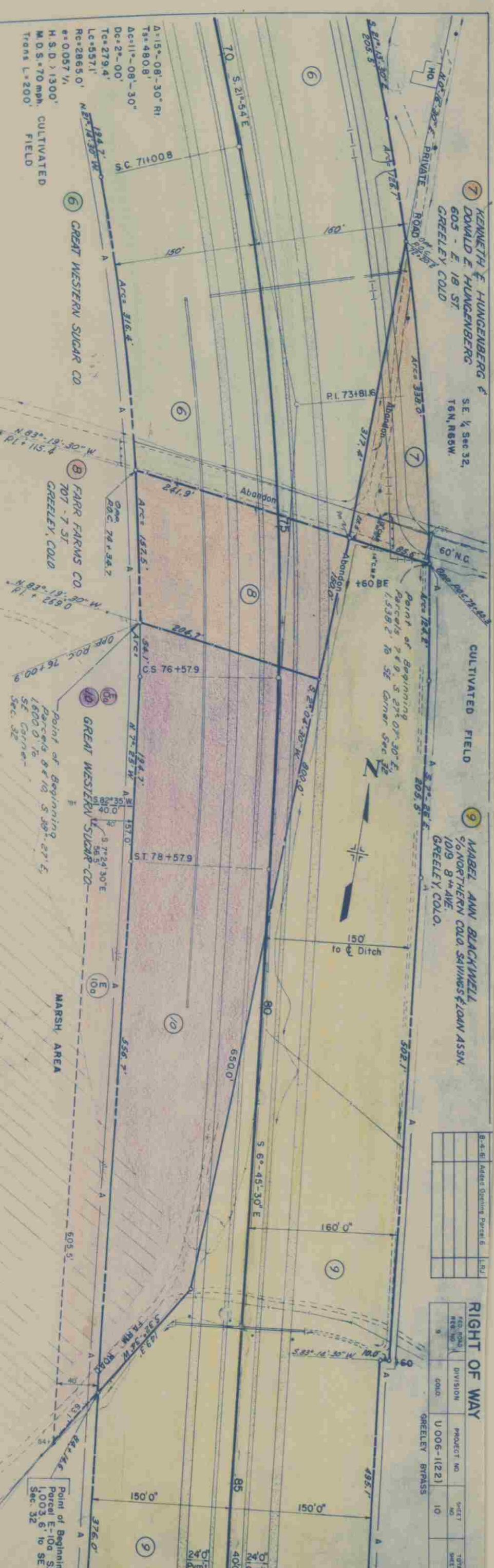
M.D.S.= 70 m.p.h.
Trans. L= 200'



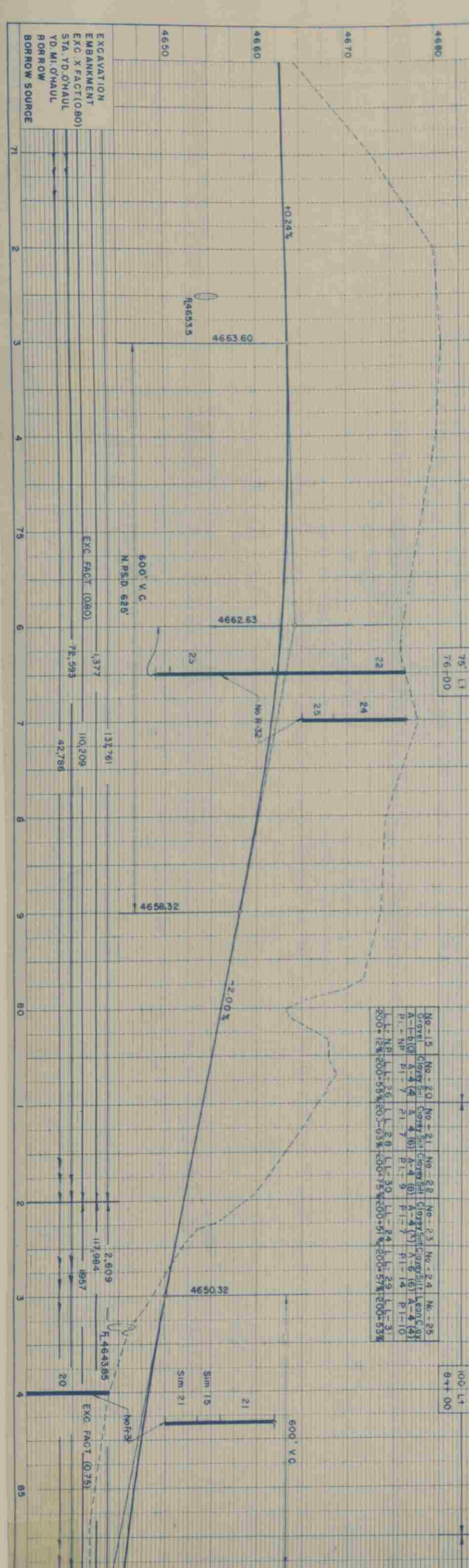
No.	Material	Quantity
No-14	Clayey Silt	200*52%
No-15	Gravel	200*12%
No-16	Clayey Silt	200*75%
No-20	Clayey Silt	200*55%
No-23	Clayey Silt	200*5%
No-2c	Clayey Sand	200*33%
No-22A	Coarse Sand	200*15%



EXCAVATION
EMBANKMENT
EXC. X FACT. (0.80)
STA. YD. O'HAUL
YD. MI. O'HAUL
BORROW
BORROW SOURCE



No. 15	No. 20	No. 21	No. 22	No. 23	No. 24	No. 25
Gravel	Clovey Soil	Clovey Soil	Clovey Soil	Clovey Soil	Clovey Soil	Leam Clay
A-1-b(1)	A-4(4)	A-4(6)	A-4(6)	A-4(7)	A-4(6)	A-4(4)
P1-NP	P1-7	P1-7	P1-9	P1-14	P1-10	P1-10
L1-NP	L1-26	L1-28	L1-30	L1-24	L1-29	L1-31
200+12%	200+55%	200+65%	200+75%	200+91%	200+57%	200+53%



EXCAVATION
 EMBANKMENT
 EXC. X FACT (0.80)
 STA. YD. O'HAUL
 YD. MI. O'HAUL
 BORROW
 BORROW SOURCE

F	32
L1	75
L1	76-00

P	31
L1	100
L1	84+00

Point of Beginning
 Parcel E-10a S.83°09'
 1003.6 to SE Cor.
 Sec. 32

9 MABEL ANN BLACKWELL
 c/o NORTHERN COLO. SAVINGS & LOAN ASSN.
 1019 8th AVE.
 GREELEY, COLO.

11 BERTHA McELROY,
 WILLIAM C. McELROY, JR.
 KATHARINE S. McELROY, JR.
 BOX 609
 GREELEY, COLO.

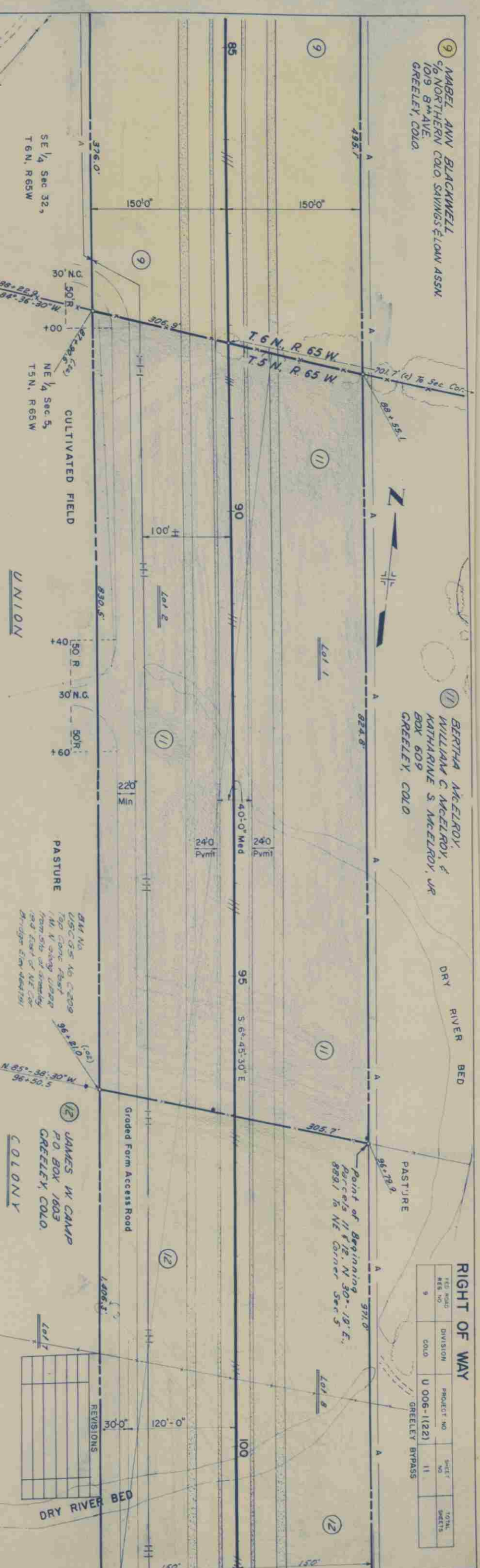
DRY RIVER BED

12 JAMES W. CAMP
 P.O. BOX 1603
 GREELEY, COLO.
 COLONY

RIGHT OF WAY
 FED. ROAD RES. NO. 9
 DIVISION COLD
 PROJECT NO. U 006-1(22)
 SHEET NO. 11
 TOTAL SHEETS




Point of Beginning
 Parcel 11 6' 18" N 30° 18' E.
 889.1 to NE Corner Sec 5.



87+50-110+50, RT.
 DETAILS OF GRADED FARM ACCESS ROAD

No. 14	(10)	15	No. 16	No. 17	No. 18	No. 19
Clover Silt	Grove	Clover Silt	agon Clov	Clover Silt	Med. Clov	Clov
A-4 (3)	A-1-b (9)	A-6 (11)	A-7-6 (13)	A-4 (5)	A-7-6 (18)	
Pl. NP	Pl. NP	Pl. 18	Pl. 22	Pl. 4	Pl. 29	
Pl. NP	Pl. NP	Pl. 22	Pl. 22	Pl. 22	Pl. 22	
200+52%	200+12%	200+7%	200+8%	200+5%	200+96%	



4630
 EXCAVATION
 EMBANKMENT
 EXC. X FACT (0.75)
 STA. YD. CHAUL
 YD. M. CHAUL
 BORROW
 BORROW SOURCE



13 14 DELETED

PEN BARN
PASTURE

OLD CREEK BED

Begin New Frontage Road
Construction No. 1
Existing Pmt. No. 106-1-52-2

CURVE DATA
 $\Delta = 39^\circ 50'$ Lt.
 $D = 148.00'$
 $T = 148.3'$
 $L = 284.5'$
 $R = 409.3'$
 $107.1571'$

Point of Beginning
 Parcel 15 E 1/4 N 1/4 NE Corner Sec 5
 1865.3' to NE Corner Sec 5

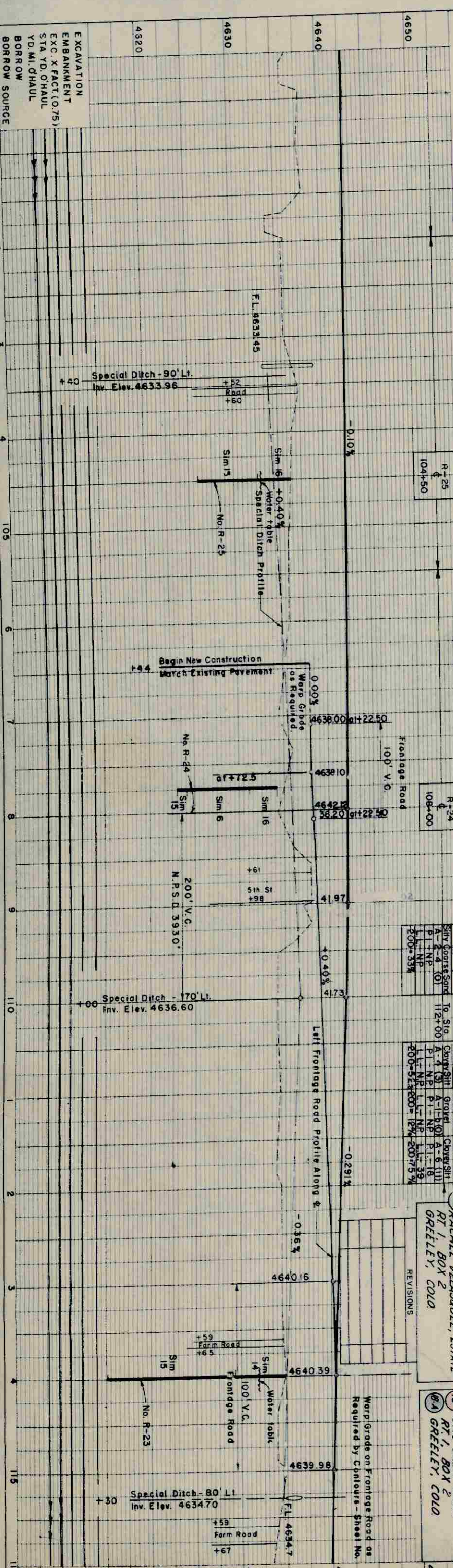
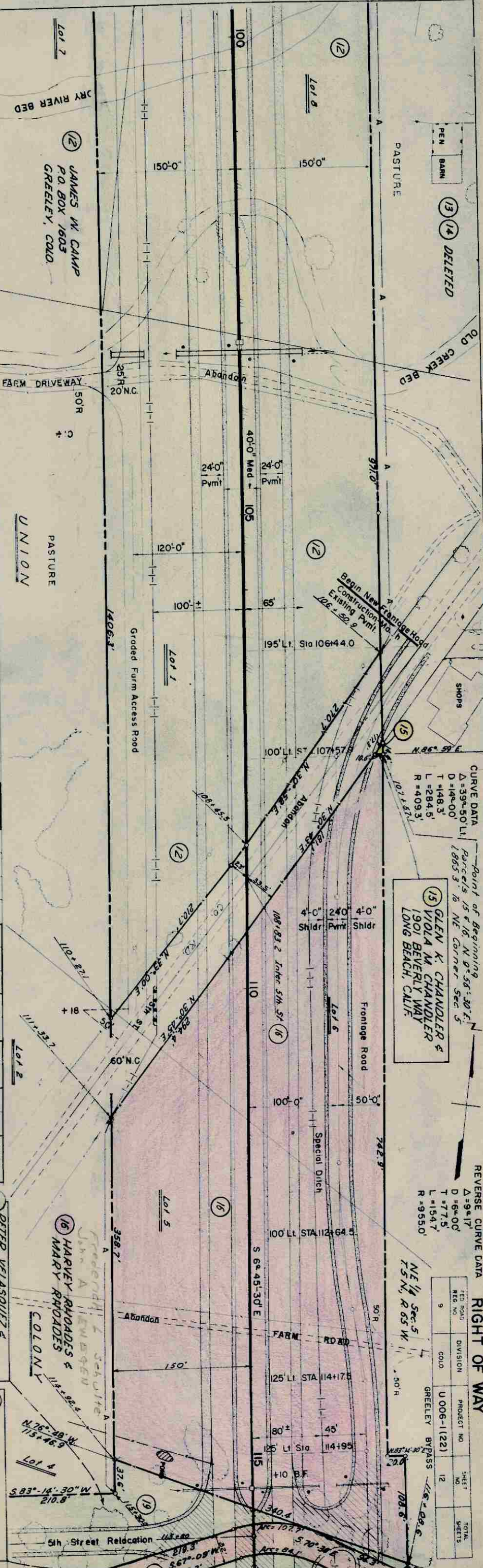
15 GLEN K. CHANDLER &
 VIOLA M. CHANDLER
 1901 BEVERLY WAY
 LONG BEACH, CALIF.
 $\Delta = 9^\circ 17'$
 $D = 66.00'$
 $T = 77.5'$
 $L = 154.7'$
 $R = 955.0'$

REVERSE CURVE DATA
 $\Delta = 9^\circ 17'$
 $D = 66.00'$
 $T = 77.5'$
 $L = 154.7'$
 $R = 955.0'$

RIGHT OF WAY

REG. NO.	DIVISION	PROJECT NO.	SHEET NO.	TOTAL SHEETS
9	COLD	U 006-1(122)	12	

GREELEY BYPASS - 1/2" Sec 5
 15' N, R 65' W



4520
4630
4640
4650
4660
4670
4680
4690
4700
4710
4720
4730
4740
4750
4760
4770
4780
4790
4800
4810
4820
4830
4840
4850
4860
4870
4880
4890
4900
4910
4920
4930
4940
4950
4960
4970
4980
4990
5000

101
2
3
4
105
6
7
8
9
110
115
116

E
X
C
A
V
A
T
I
O
N
E
M
B
A
N
K
M
E
N
T
E
X
C
E
P
T
F
O
R
S
T
A
Y
D.
O
H
A
U
L
Y
D.
M
I.
O
H
A
U
L
B
O
R
R
O
W
S
O
U
R
C
E

101
2
3
4
105
6
7
8
9
110
115
116

4620
4630
4640
4650

101
115
116

Point of Beginning
 Parcel 19 & 19-A
 N 4°-18'-30"E, 2,688.0'
 To NE Corner Sec. 5

PASTURE N 0°-41'-30"E, D=1,445'
 SE 1/4 Sec. 5, Section 20, N 2°-45'-30"E
 T=2,229', R=445.0', Arc=330.6'
 Point of Beginning Parcel 20, N 2°-45'-30"E
 T=2,229', R=445.0', Arc=330.6'

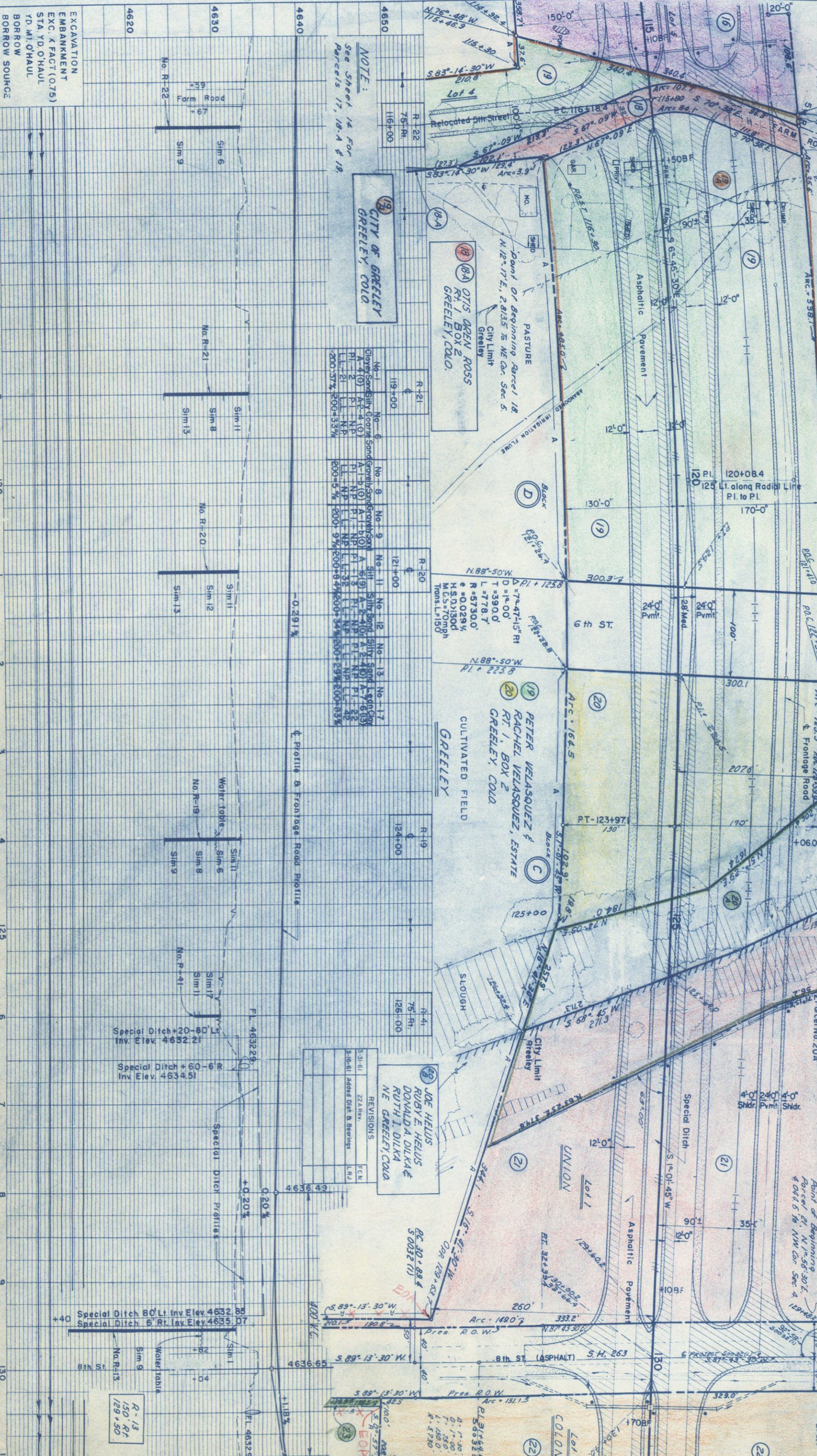
FRONTAGE ROAD CURVE
 Δ=7°-47'-15" Rt
 Point of Beginning Parcel 20-B
 N 2°-08'-E, 3,502.3'
 To NW Corner Sec. 4

Point of Beginning Parcel 20-B
 N 2°-08'-E, 3,502.3'
 To NW Corner Sec. 4

21 HARLEY WILLIAM GERRING
 E. 8th St.
 CREELEY, COLO.
 SECTION LINE 528.5'
 Lot 3

RIGHT OF WAY
 Point of Beginning Parcel 21, N 1°-55'-30"E
 T=444.6', R=111.15', Arc=30.3'

22



NOTE:
 See Sheet 14 For
 Parcels 17, 18-A & 19.

18A OTIS OREN ROSS
 RT. 1, BOX 2
 GREELEY, COLO.

19 CITY OF GREELEY
 GREELEY, COLO.

20 PETER VELASQUEZ &
 RACHEL VELASQUEZ, ESTATE
 RT. 1, BOX 2
 GREELEY, COLO.

21 HARLEY WILLIAM GERRING
 E. 8th St.
 CREELEY, COLO.

22 JOE HELIUS
 RUBY E. HELIUS
 DONALD A. DILKA &
 RUTH I. DILKA
 NE GREELEY, COLO.

REVISIONS

NO.	DATE	BY	CHK.	DESCRIPTION
1				Initial
2				Added Ditch & Bearings

Profile & Frontage Road Profile

Special Ditch +20-80' Lt.
 Inv. Elev. 4632.21

Special Ditch +60-6' Rt.
 Inv. Elev. 4634.51

Special Ditch 80' Lt. Inv. Elev. 4632.85
 Special Ditch 6' Rt. Inv. Elev. 4635.07

8th St

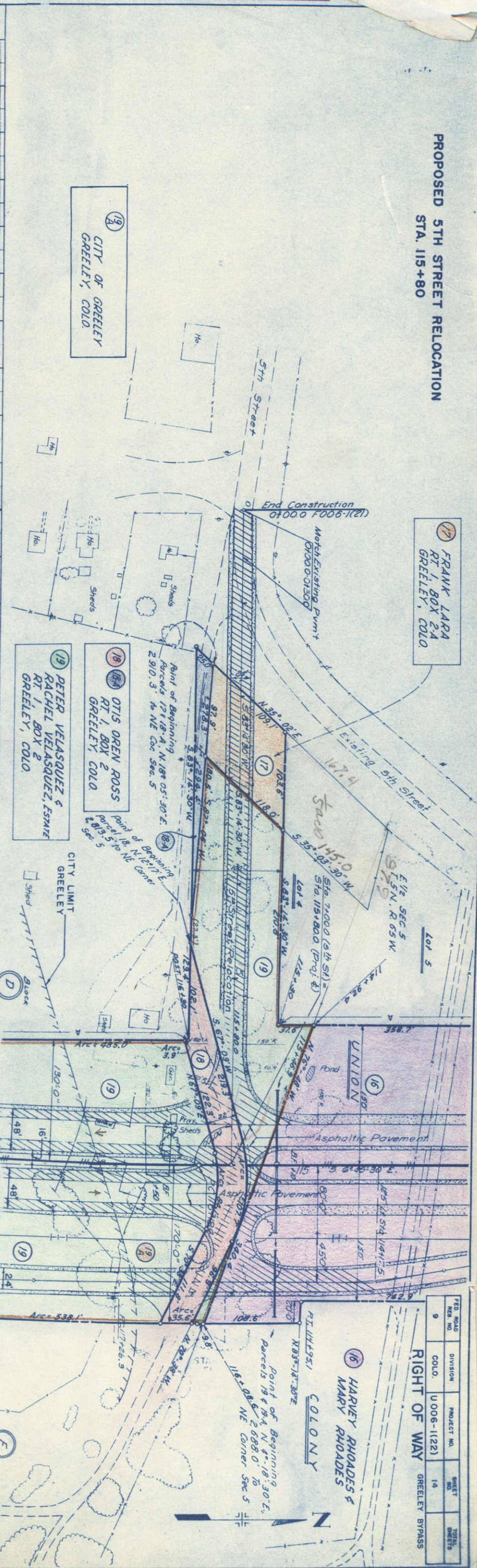
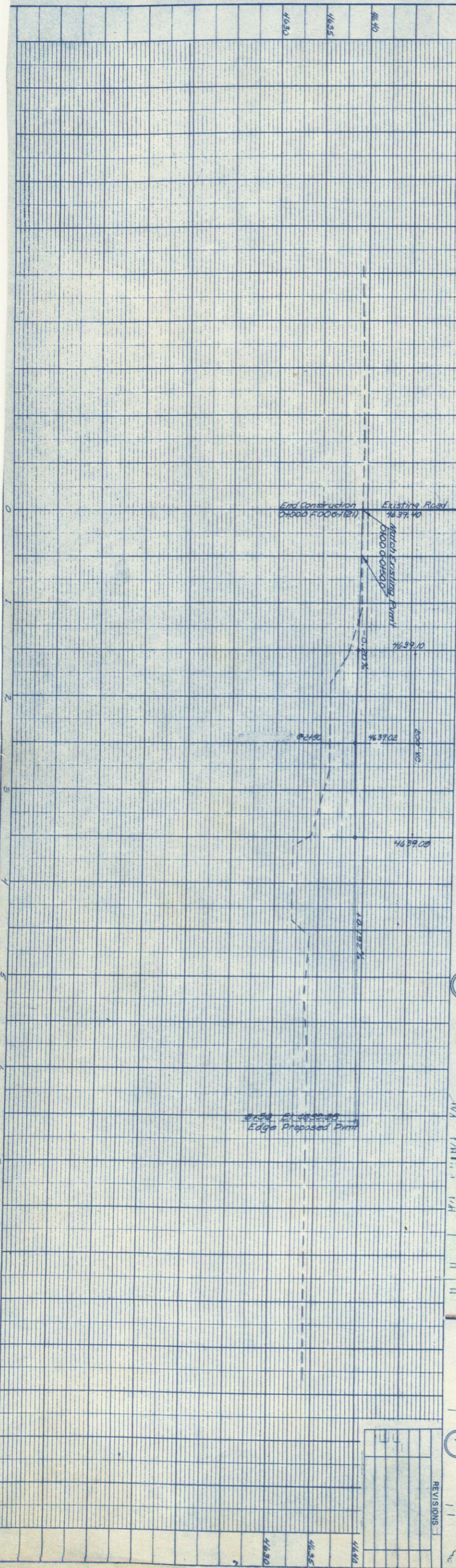
EXCAVATION
 EMBANKMENT
 EXC. X FACT (0.75)
 STA. YD. O'HHAUL
 YD. MI. O'HHAUL
 BORROW
 BORROW SOURCE

Station	Profile	Frontage Road Profile
116	Sim 6	
117	Sim 6	
118	Sim 6	
119	Sim 6	
120	Sim 8	
121	Sim 8	
122	Sim 11	
123	Sim 11	
124	Sim 11	
125	Sim 11	
126	Sim 11	
127	Sim 11	
128	Sim 11	
129	Sim 11	
130	Sim 11	
131	Sim 11	

PROFILE	SURVEYED	BY	DATE
NOTE BOOK NO.	PLOTTED		
	GRADES CHECKED		
	R. M. NOTES		
	STRUCTURE NOTATIONS CHECK		

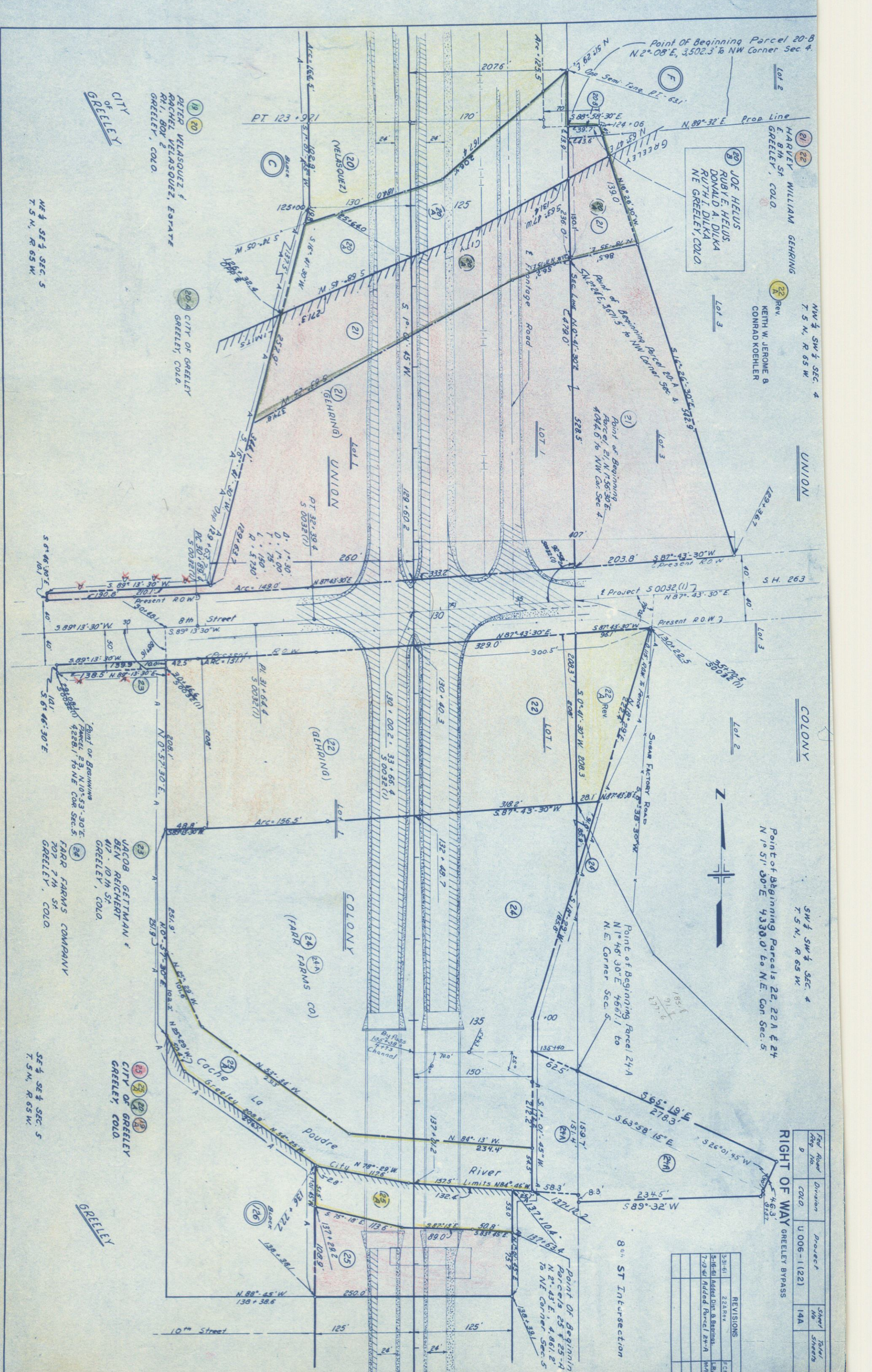
PLAN	SURVEYED	BY	DATE
NOTE BOOK NO.	PLOTTED		
	ALIGNMENT CHECKED		
	RT. OF WAY CHECKED		

PROPOSED 5TH STREET RELOCATION
STA. 115+80



FED. ROAD RES. NO.	DIVISION	PROJECT NO.	SHEET NO.	TOTAL SHEETS
9	COLO.	U 006-1(22)	14	
RIGHT OF WAY			GREELEY BYPASS	

REVISIONS



Point of Beginning Parcel 20-B
 $N 2^{\circ} 08' E, 3502.3'$ to NW Corner Sec. 4.

Point of Beginning Parcel 20-A
 NW Corner Sec. 4

Point of Beginning Parcel 21, N 136.30'E
 404.6' to NW Cor. Sec. 4

Point of Beginning Parcel 24-A
 $N 1^{\circ} 46' 30'' E, 4661.1'$ to
 N.E. Corner Sec. 5

Point of Beginning Parcels 22, 22A & 24
 $N 1^{\circ} 51' 30'' E, 4330.0'$ to N.E. Cor. Sec. 5

Point of Beginning Parcel 23, $N 10^{\circ} 53' 30'' E,$
 $4228.1'$ to NE Cor. Sec. 5

Point of Beginning
 Parcel 25, $N 2^{\circ} 43' E, 4,861.2'$
 to NE Corner Sec. 5

Field	App. No.	Division	Project	Sheet No.	Total Sheets
	9	COLO.	U 006-1(22)	14A	

REVISIONS	
3-31-61	22ARev
5-16-61	Added Dist. to Beginnings
7-2-61	Added Parcel 24-A
	MWG

NE 1/4 SEC. 5
 T. 5 N., R. 65 W.

SW 1/4 SEC. 4
 T. 5 N., R. 65 W.

SE 1/4 SEC. 5
 T. 5 N., R. 65 W.

SE 1/4 SEC. 5
 T. 5 N., R. 65 W.

CITY OF GREELEY

PETER VELASQUEZ &
 RACHEL VELASQUEZ, ESTATE
 RH, BOX 2
 GREELEY, COLO.

CITY OF GREELEY
 GREELEY, COLO.

CITY OF GREELEY
 GREELEY, COLO.

JOE HELUS
 RUBYE E. HELUS,
 DONALD A. DILKA
 RUTH I. DILKA
 NE GREELEY, COLO.

HARVEY WILLIAM GEHRING
 GREELEY, COLO.

KEITH W. JEROME &
 CONRAD KOEHLER

UNION

LOT 1

LOT 2

LOT 3

COLONY

LOT 1

LOT 2

LOT 3

GRELEY

GRELEY

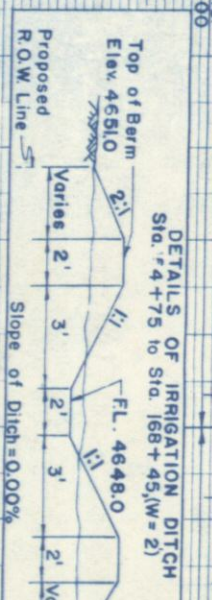
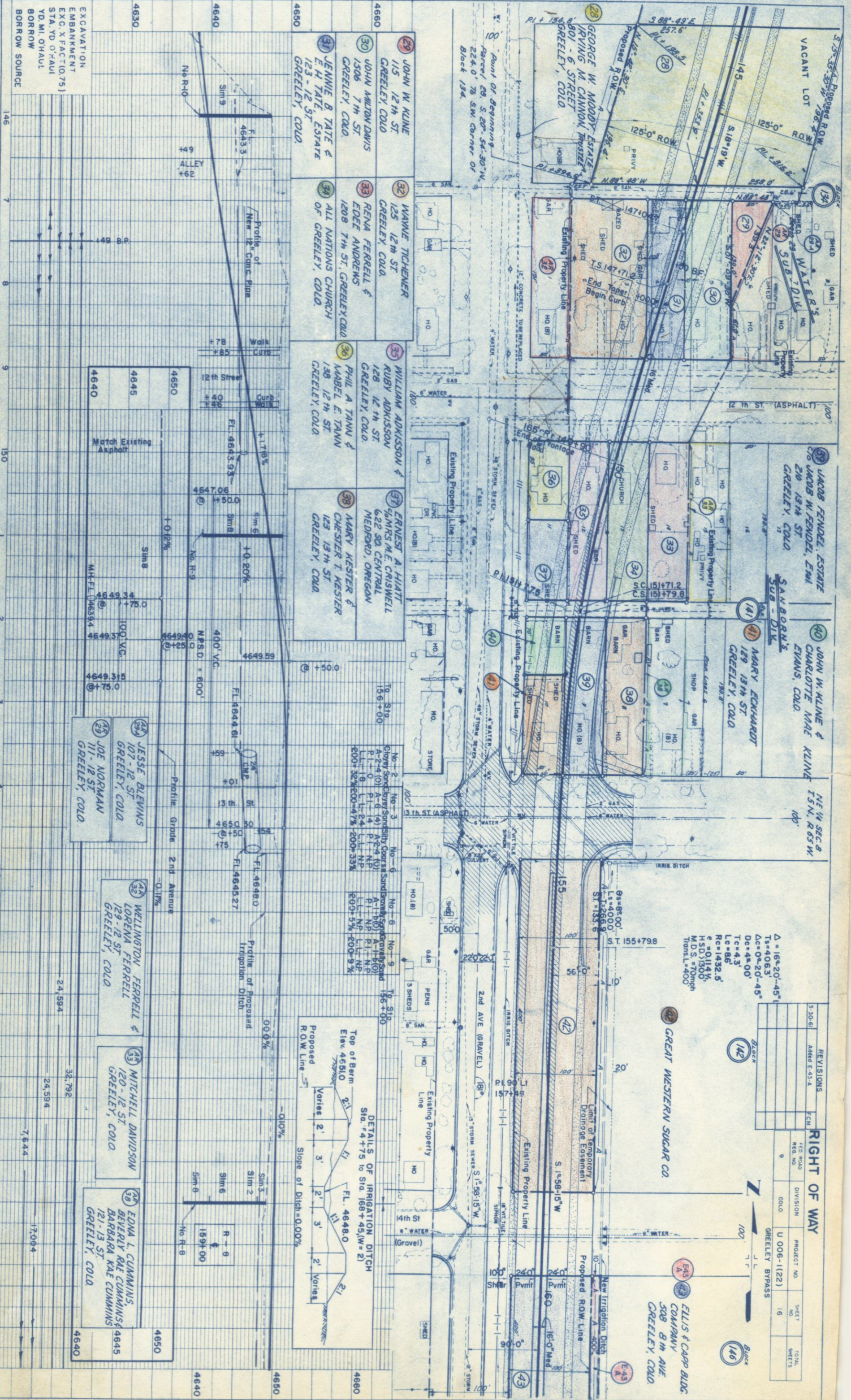
GRELEY

REVISIONS		RIGHT OF WAY	
NO.	DATE	BY	DESCRIPTION
3-30-61		Added E. 73.5 A	
9			

$\Delta = 16'20'' - 45''$
 $Ts = 406.3'$
 $Lc = 0'20'' - 45''$
 $De = 4'00''$
 $Tc = 4.3'$
 $Lc = 86'$
 $Rc = 1432.5'$
 $e = 0.1144'$
 $HSD = 1500'$
 $M.D.S. = 70mph$
 $Trans. L = 400'$

GREAT WESTERN SUGAR CO

ELLIS & CARR BLDG.
 508 Bth AVE
 GREELEY, COLO.



28 JOE NORMAN
 111-12 ST.
 GREELEY, COLO.

29 WELLINGTON FERRELL &
 LORENA FERRELL
 129-12 ST.
 GREELEY, COLO.

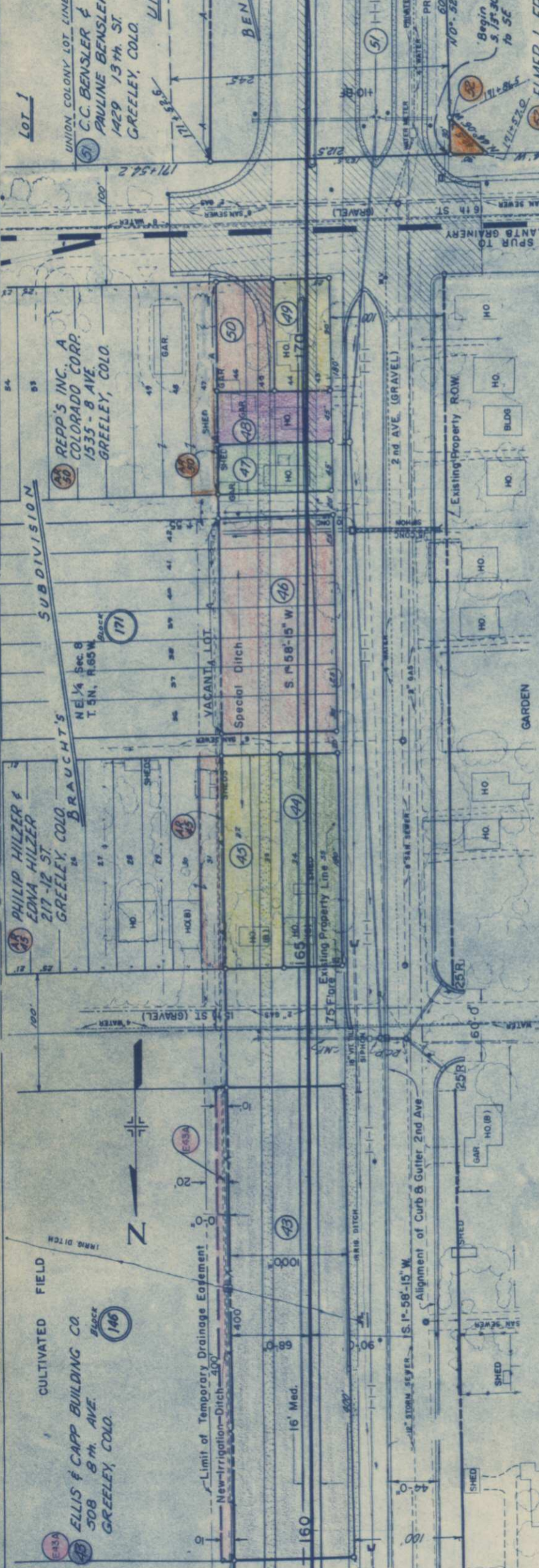
30 MITCHELL DAVIDSON
 120-12 ST.
 GREELEY, COLO.

31 EDNA L. CUMMINS
 BEVERLY RAE CUMMINS &
 BARBARA RAE CUMMINS
 121-13 ST.
 GREELEY, COLO.

EXCAVATION
 EMBANKMENT
 EXC. X FACT (0.75)
 STA. VD. OF FAUL
 YD. M. O'HALL
 BORROW
 BORROW SOURCE

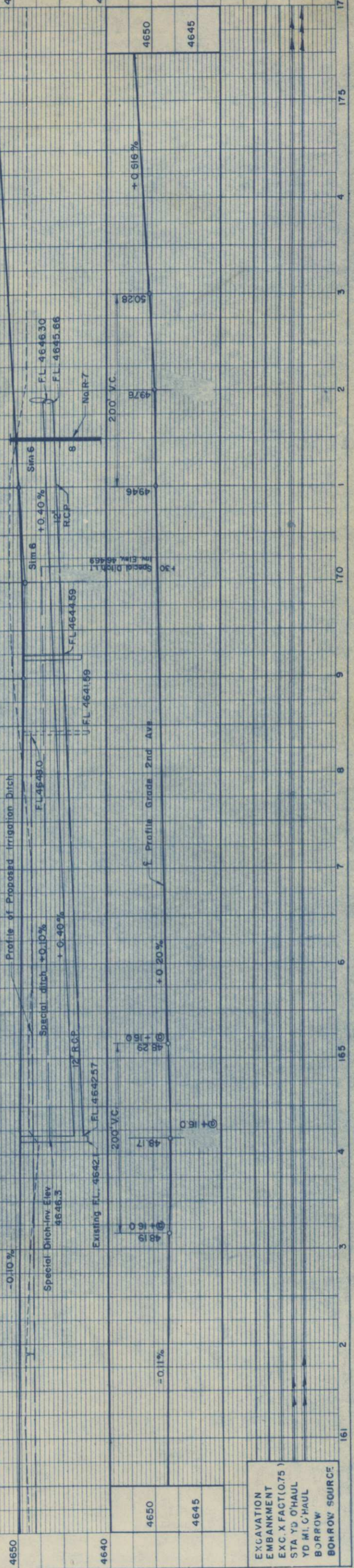
RIGHT OF WAY

FED. ROAD REG. NO.	DIVISION	PROJECT NO.	SHEET NO.	TOTAL SHEETS
9	COLD.	U006-1(22)	17	17



- 44 TEDDOCIO RAMIREZ & LOUISE RAMIREZ 209 14th ST GREELEY, COLO.
- 45 FRANK H. BRAY 132 15th ST GREELEY, COLO.
- 46 ROY F. BOEHM 203 13th ST GREELEY, COLO.
- 47 CHARLES GREEN & VIRGINIA M. GREEN 1530 2nd Ave. GREELEY, COLO.
- 48 THEODORE SCHULTZ 1534 2nd Ave. GREELEY, COLO.
- 49 IKE CROWDER 1542 2nd Ave. GREELEY, COLO.

No. 6	No. 8
Silty Coarse Sand	Gravelly Sand
A-2-4(0)	A-1-4(0)
LL-NP	PL-NP
LL-NP	LL-NP
-20.0-33.3%	-20.0-5%



EXCAVATION
EMBANKMENT
EXC. X FACT (0.75)
STA YD O'HAUL
YD MI. O'HAUL
BORROW
BORROW SOURCE

REVISIONS
3-30-61
Added E43A
FCM

4660	4650	4640
4660	4650	4645

4648 85	4648 94	4649 39
---------	---------	---------

4642	4642.57	4645.3
------	---------	--------

4645	4645	4645
------	------	------

4650	4645	4645
------	------	------

RIGHT OF WAY

FED. ROAD REG. NO.	DIVISION	PROJECT NO.	SHEET NO.	TOTAL SHEETS
9	U 006-1(22)	GREELY BYPASS	20	

CURVE	DELTA	DEGREE	TANGENT	LENGTH	RADIUS
A	48°11'	57°18'	447'	841'	1000'
B	83°38'	229°12'	224'	365'	250'

CULTIVATED FIELD
 O.H. SHEARER &
 IDA F. SHEARER
 RT. 4, BOX 305
 GREELY, COLO.



CULTIVATED FIELD

UNION

COLONY

REVISIONS

SE 1/4 NE 1/4 SEC. 17
 T.5 N., R. 65 W.

Lot 1

Lot 2

Lot 3

Lot 4

Lot 5

Lot 6

Lot 7

Lot 8

Lot 9

Lot 10

Lot 11

Lot 12

Lot 13

Lot 14

Lot 15

Lot 16

Lot 17

Lot 18

Lot 19

Lot 20

Lot 21

Lot 22

Lot 23

Lot 24

Lot 25

Lot 26

Lot 27

Lot 28

Lot 29

Lot 30

Lot 31

Lot 32

Lot 33

Lot 34

Lot 35

Lot 36

Lot 37

Lot 38

Lot 39

Lot 40

Lot 41

Lot 42

Lot 43

Lot 44

Lot 45

Lot 46

Lot 47

Lot 48

Lot 49

Lot 50

Lot 51

Lot 52

Lot 53

Lot 54

Lot 55

Lot 56

Lot 57

Lot 58

Lot 59

Lot 60

Lot 61

Lot 62

Lot 63

Lot 64

Lot 65

Lot 66

Lot 67

Lot 68

Lot 69

Lot 70

Lot 71

Lot 72

Lot 73

Lot 74

Lot 75

Lot 76

Lot 77

Lot 78

Lot 79

Lot 80

Lot 81

Lot 82

Lot 83

Lot 84

Lot 85

Lot 86

Lot 87

Lot 88

Lot 89

Lot 90

Lot 91

Lot 92

Lot 93

Lot 94

Lot 95

Lot 96

Lot 97

Lot 98

Lot 99

Lot 100

Lot 101

Lot 102

Lot 103

Lot 104

Lot 105

Lot 106

Lot 107

Lot 108

Lot 109

Lot 110

Lot 111

Lot 112

Lot 113

Lot 114

Lot 115

Lot 116

Lot 117

Lot 118

Lot 119

Lot 120

Lot 121

Lot 122

Lot 123

Lot 124

Lot 125

Lot 126

Lot 127

Lot 128

Lot 129

Lot 130

Lot 131

Lot 132

Lot 133

Lot 134

Lot 135

Lot 136

Lot 137

Lot 138

Lot 139

Lot 140

Lot 141

Lot 142

Lot 143

Lot 144

Lot 145

Lot 146

Lot 147

Lot 148

Lot 149

Lot 150

Lot 151

Lot 152

Lot 153

Lot 154

Lot 155

Lot 156

Lot 157

Lot 158

Lot 159

Lot 160

Lot 161

Lot 162

Lot 163

Lot 164

Lot 165

Lot 166

Lot 167

Lot 168

Lot 169

Lot 170

Lot 171

Lot 172

Lot 173

Lot 174

Lot 175

Lot 176

Lot 177

Lot 178

Lot 179

Lot 180

Lot 181

Lot 182

Lot 183

Lot 184

Lot 185

Lot 186

Lot 187

Lot 188

Lot 189

Lot 190

Lot 191

Lot 192

Lot 193

Lot 194

Lot 195

Lot 196

Lot 197

Lot 198

Lot 199

Lot 200

Lot 201

Lot 202

Lot 203

Lot 204

Lot 205

Lot 206

Lot 207

Lot 208

Lot 209

Lot 210

Lot 211

Lot 212

Lot 213

Lot 214

Lot 215

Lot 216

Lot 217

Lot 218

Lot 219

Lot 220

Lot 221

Lot 222

Lot 223

Lot 224

Lot 225

Lot 226

Lot 227

Lot 228

Lot 229

Lot 230

Lot 231

Lot 232

Lot 233

Lot 234

Lot 235

Lot 236

Lot 237

Lot 238

Lot 239

Lot 240

Lot 241

Lot 242

Lot 243

Lot 244

Lot 245

Lot 246

Lot 247

Lot 248

Lot 249

Lot 250

Lot 251

Lot 252

Lot 253

Lot 254

Lot 255

LOT 5
 CULTIVATED FIELD
 L.S. PERRY &
 HELEN C. PERRY
 828 9th ST
 GREELEY, COLO.
 5.0° 15' E
 311.1'

LOT 8
 CULTIVATED FIELD
 Point of Beginning Parcel 69, S. 17th 05' E
 1394.2' to SE Corner Sec. 12

LOT 1
 CULTIVATED FIELD
 240+50.0

LOT 4
 240+50.0

LOT 3
 240+50.0

LOT 6
 240+50.0

LOT 7
 240+50.0

LOT 2
 240+50.0



Excavation
 Embankment
 Exc. X' Fact (0.80)
 Sta. Yd. 0' Haul
 Yd. M. 0' Haul
 Borrow Source

Ground Profile Line "A"
 F.L. 4665.2

Ground Profile Line "B"
 F.L. 4664.00

Ground Profile Line "C"
 F.L. 4663.6

Ground Profile Line "D"
 F.L. 4663.80

Ground Profile Line "E"
 F.L. 4663.05

Ground Profile Line "F"
 F.L. 4662.80

Ground Profile Line "G"
 F.L. 4662.92

Ground Profile Line "H"
 F.L. 4662.92

Ground Profile Line "I"
 F.L. 4662.92

Ground Profile Line "J"
 F.L. 4662.92

Ground Profile Line "K"
 F.L. 4662.92

Ground Profile Line "L"
 F.L. 4662.92

Ground Profile Line "M"
 F.L. 4662.92

Ground Profile Line "N"
 F.L. 4662.92

Ground Profile Line "O"
 F.L. 4662.92

Ground Profile Line "P"
 F.L. 4662.92

Ground Profile Line "Q"
 F.L. 4662.92

Ground Profile Line "R"
 F.L. 4662.92

Ground Profile Line "S"
 F.L. 4662.92

Ground Profile Line "T"
 F.L. 4662.92

Ground Profile Line "U"
 F.L. 4662.92

Ground Profile Line "V"
 F.L. 4662.92

Ground Profile Line "W"
 F.L. 4662.92

Ground Profile Line "X"
 F.L. 4662.92

Ground Profile Line "Y"
 F.L. 4662.92

Ground Profile Line "Z"
 F.L. 4662.92

UNION
 COLONY
 SHUPE BROTHERS
 GREELEY, COLO.

DAVID M. LEWIS &
 MARQUETTE LEWIS
 SE. OF GREELEY

ISABELLE F. BLACK &
 R.T. 4, BOX 296
 GREELEY, COLO.

NOTE: See Sh. No. 30 for Right of Way not shown this sheet.

NOTE: Refer to sheet 23 for "A" Line

NOTE: Refer to sheet NO 27 for "B" Line

REV. NO.	DIVISION	PROJECT NO.	SHEET NO.	TOTAL SHEETS
1	COLO.	U 006-1(22)	22	
RIGHT OF WAY GREELEY BYPASS				
LOT 8				

REV. NO.	DESCRIPTION	BY
4-19-61	Access Added 68 8 69 L.R.	FCM
7-23-61	Added E 708	FCM
8-3-61	E 708 Rev.	L.S.D.
8-14-61	688 AR-69	JLS
9-20-61	699 Rev. 701 Rev. SE 708 Rev.	JLS
10-17-61	8 AR 69 Rev.	L.R.
1-11-62	Changed E 708 Rev. 2	FCM
	Overlaid AR 69 Rev.	FCM

Line "A"
 Δ = 66°-10' R;
 T_s = 774.5'
 D_c = 48°-10'
 Δ_c = 6°-00'
 T_c = 426.8'
 L_c = 802.8'
 R_c = 955.0'

Line "B"
 Δ = 66°-10' R;
 T_s = 774.5'
 D_c = 48°-10'
 Δ_c = 6°-00'
 T_c = 426.8'
 L_c = 802.8'
 R_c = 955.0'

Line "A"
 Δ = 63°-30' R;
 T_s = 659.2'
 D_c = 42°-30'
 T_c = 318.3'
 L_c = 607.1'
 R_c = 818.6'

Line "B"
 Δ = 63°-30' R;
 T_s = 659.2'
 D_c = 42°-30'
 T_c = 318.3'
 L_c = 607.1'
 R_c = 818.6'

Line "A"
 Δ = 11°-15' R;
 D = 2°-00'
 T = 282.2'
 L = 562.5'
 R = 2865.0'

Line "B"
 Δ = 11°-15' R;
 D = 2°-00'
 T = 282.2'
 L = 562.5'
 R = 2865.0'

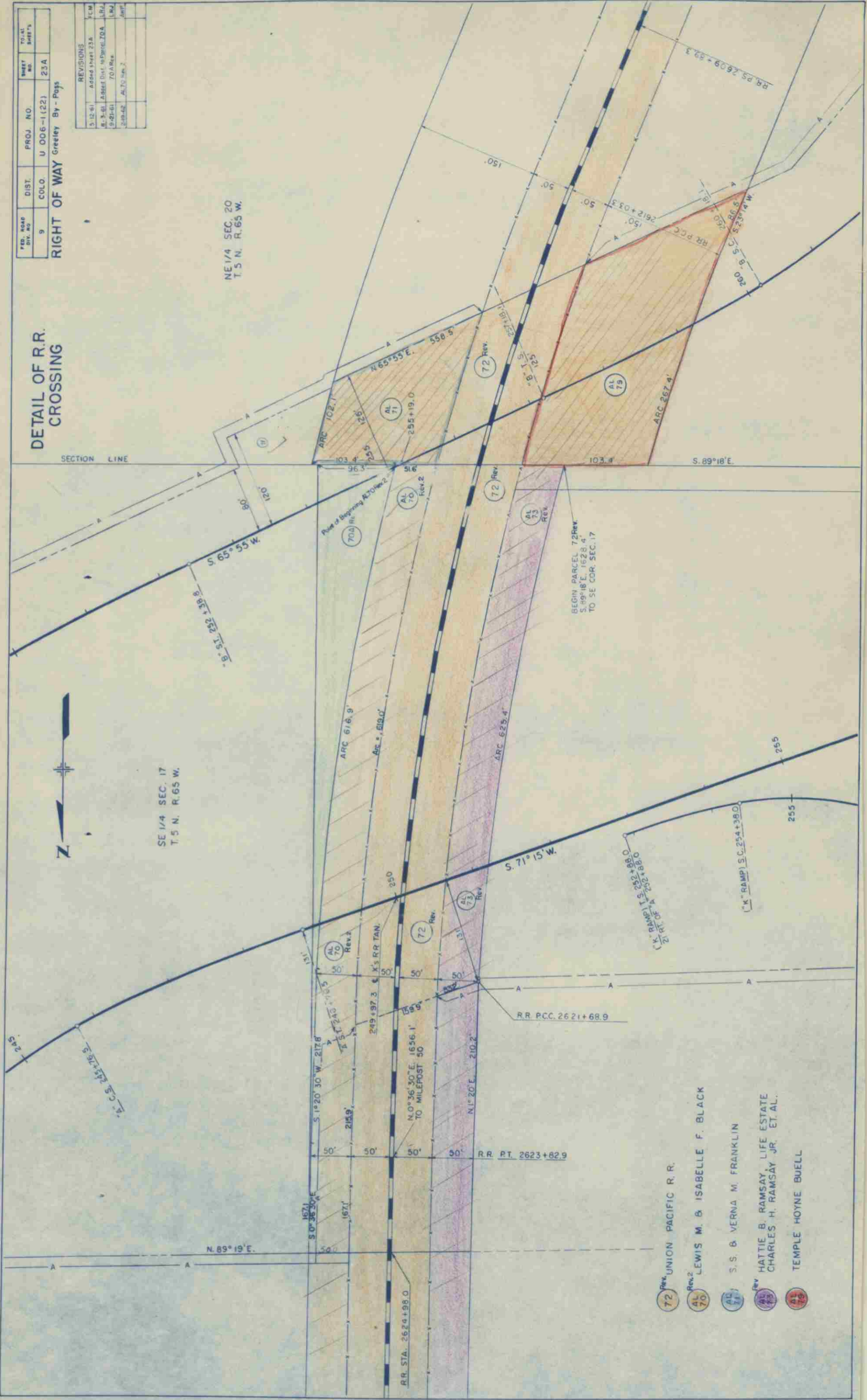
PROJ. NO.	PROJ. NO.	TOTAL SHEETS
9	U 006-1(22)	23A
DIST. COLO. U 006-1(22)		
RIGHT OF WAY Greeley By - Posts		

REVISIONS	
5-12-61	Added sheet 23A
8-3-61	Added Dist. to Parcel 70A
9-21-61	70A Rev
2-29-62	AL 70 Rev
	AL 71 Rev
	AL 72 Rev
	AL 73 Rev

DETAIL OF R.R. CROSSING

NE 1/4 SEC. 20
T. 5 N. R. 65 W.

SE 1/4 SEC. 17
T. 5 N. R. 65 W.

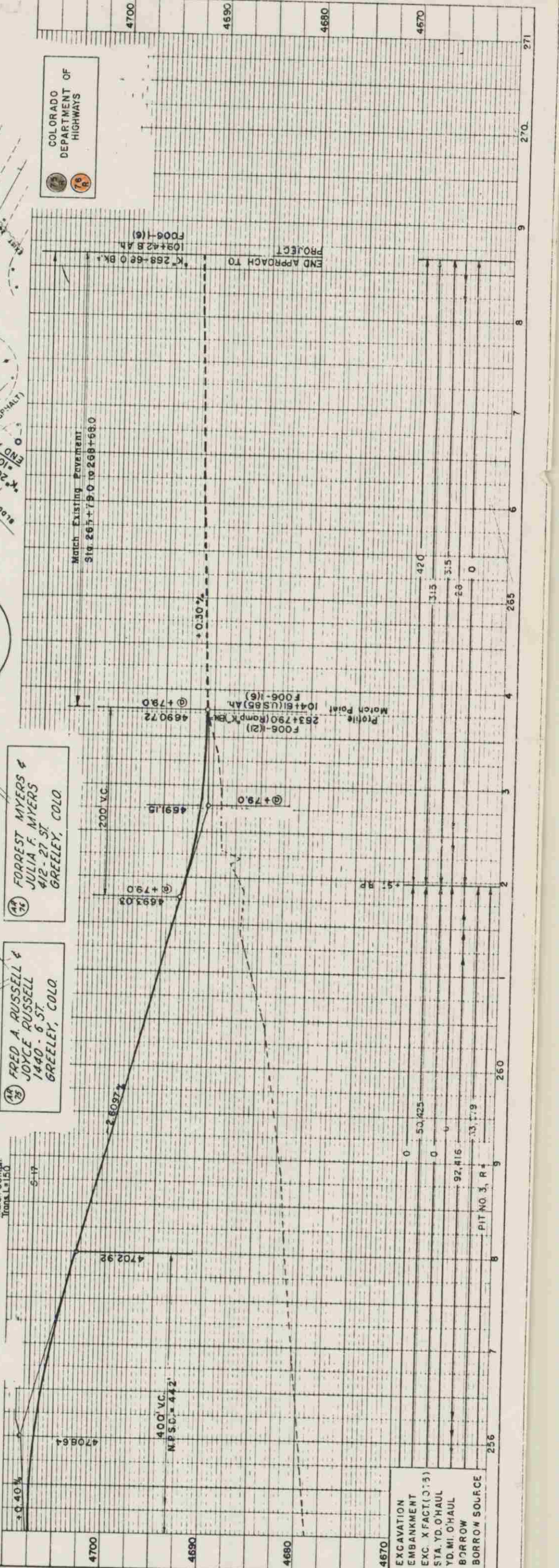
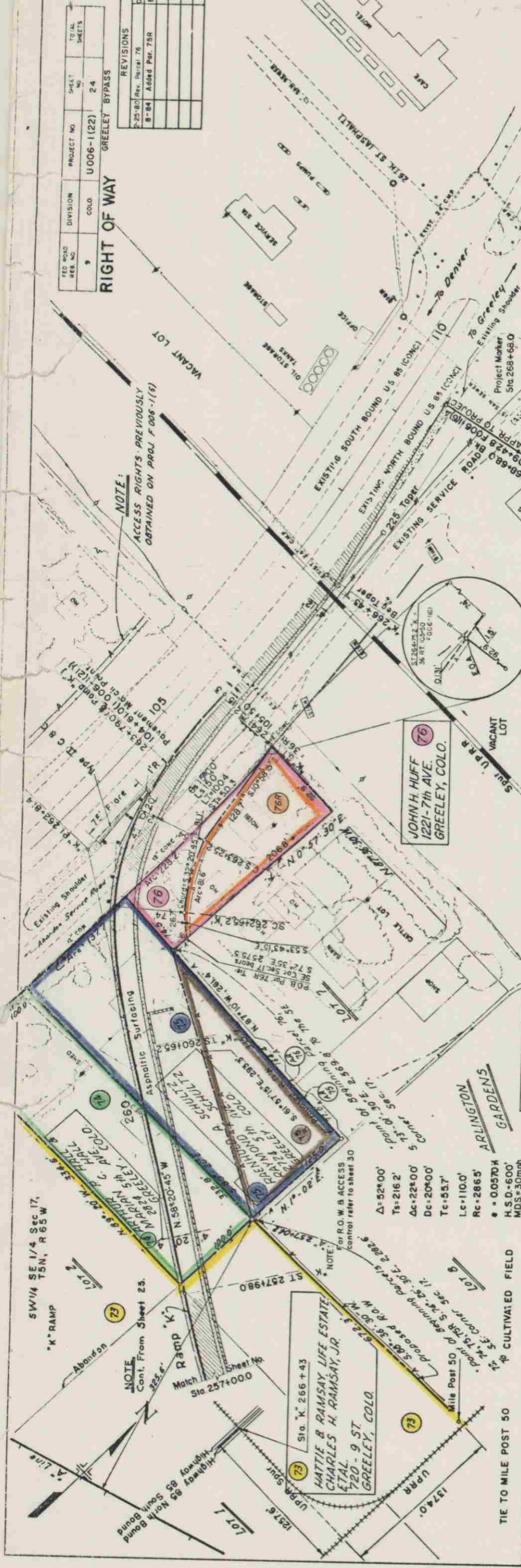


- 72 Rev. UNION PACIFIC R. R.
- AL 70 Rev. LEWIS M. & ISABELLE F. BLACK
- AL 71 Rev. S. S. & VERNA M. FRANKLIN
- AL 72 Rev. HATTIE B. RAMSAY, LIFE ESTATE CHARLES H. RAMSAY JR. ET AL.
- AL 73 Rev. TEMPLE HOYNE BUELL

REC. NO.	PROJECT NO.	SHEET NO.	TOTAL SHEETS
9	U006-1(22)	24	

RIGHT OF WAY
Greeley Bypass

REVISIONS
2-25-80 Rev. Parcel 76
8-84 Added Par. 73R
ECW



COLORADO
DEPARTMENT OF
HIGHWAYS

NOTE:
ACCESS RIGHTS PREVIOUSLY
OBTAINED ON PROJ. F 006-1(1)

JOHN H. HUFF
1221-7th AVE.
GREELEY, COLO.

FOREST MYERS &
JULIA F. MYERS
412-27 ST.
GREELEY, COLO.

FRED A. RUSSELL &
JOYCE RUSSELL
1440-6 ST.
GREELEY, COLO.

HATTIE B RAMSAY LIFE ESTATE
CHARLES H. RAMSAY, JR.
ETAL.
720-9 ST.
GREELEY, COLO.

4670	EXCAVATION	0
	EMBANKMENT	0
	EXC. FACT (0.5)	50.425
	STA. YD. O'HAUL	0
	YD. MI. O'HAUL	92.416
	BORROW	13.179
	BORROW SOURCE	

PIT NO. 3, R 4

RIGHT OF WAY

FED. ROAD DIST. NO.	9
DIVISION	1000
PROJECT NO.	U 006-1(22)
SHEET NO.	25
TOTAL SHEETS	

NOTE:
ACCESS RIGHTS PREVIOUSLY OBTAINED ON PROJECT F 006-1(16)

STROH
PASTURE
A=82°-20' L
T=711.5'
Ac=55°-20'
Dc=9°-00'
Tc=333.8'
Lc=614.6'
Rc=636.6'
e=0.1200 X
H.S.D. > 1300

NOTE:
Refer To Sheet 26 For 'A' Line

M.D.S. = 50mph
Trans L = 300'

NE 1/4 N.W. 1/4 Sec. 20,
T.5N., R.65W.
9°-13'-30" L.T.=200.6'
L.S.=300.0 ST=100.5'

250 Taper

J.J. STROH
RT 3
GREELEY, COLO.

80-A To be deeded to Garden City

PAUL L. HAYES & BESSIE HAYES
RT 3 BOX 454
GREELEY, COLO.

W.R. NEWPORT
RT 3, BOX 462 B
GREELEY, COLO.
Point of Beginning
Parcels 77 & 78, S. 80°-13'E.
3,028.0' to SE Cor. Sec. 17.

HATTIE B. RAMSAY, LIFE ESTATE
CHARLES H. RAMSAY, JR., ETAL.
720 9th St.
GREELEY, COLO.

ARTHUR P. HALL & MARIAN C. HALL
2824 S. Ave.
GREELEY, COLO.

REVISIONS
4-17-63 Added Parcel No. 80-A L.R.J.

4710
4700
4690
4680

4706.54
4705.64
4704.74

490' V.C.
M.P.S.D. = 3556'

4706.54
4705.64
4704.74

4710
4700
4690
4680

4706.54
4705.64
4704.74

490' V.C.
M.P.S.D. = 3556'

4710
4700
4690
4680

4706.54
4705.64
4704.74

490' V.C.
M.P.S.D. = 3556'

4710
4700
4690
4680

4706.54
4705.64
4704.74

490' V.C.
M.P.S.D. = 3556'

4710
4700
4690
4680

4706.54
4705.64
4704.74

TEMPLE HOYNE BUELL
106 S. UNIVERSITY BLVD.
DENVER, COLO.

PASTURE
NW 1/4 N.E. 1/4 Sec. 20,
T.5N., R.65W.

STRUCTURE No. C-18-A-P
260 BASE LINE "A"

SW 1/4 S.E. 1/4 Sec. 17,
T.5N., R.65W.

250 Taper

255
255

255
255

255
255

255
255

255
255

255
255

255
255

255
255

255
255

255
255

255
255

255
255

255
255

255
255

255
255

255
255

255
255

255
255

255
255

255
255

255
255

255
255

255
255

255
255

255
255

255
255

255
255

255
255

NOTE:
"A" Line Cont. From Sheet 25.

Point of Beginning
73, 74 & 75, S. 74°-26'-30"E. 2,282.6'
To S.E. Corner Sec. 17.

Proposed 10' W. Right of Way

255
255

255
255

255
255

255
255

255
255

255
255

255
255

255
255

255
255

255
255

255
255

255
255

255
255

255
255

255
255

255
255

255
255

255
255

255
255

255
255

255
255

255
255

255
255

255
255

255
255

255
255

255
255

255
255

255
255

255
255

EXCAVATION
EMBANKMENT
EXC. X FACT (0.75)
STA. YD. O'HAUL
YD. MI. O'HAUL
BORROW SOURCE

4710
4700
4690
4680

4706.54
4705.64
4704.74

490' V.C.
M.P.S.D. = 3556'

4710
4700
4690
4680

4706.54
4705.64
4704.74

490' V.C.
M.P.S.D. = 3556'

4710
4700
4690
4680

4706.54
4705.64
4704.74

490' V.C.
M.P.S.D. = 3556'

4710
4700
4690
4680

4706.54
4705.64
4704.74

490' V.C.
M.P.S.D. = 3556'

4710
4700
4690
4680

4706.54
4705.64
4704.74

490' V.C.
M.P.S.D. = 3556'

4710
4700
4690
4680

4706.54
4705.64
4704.74

490' V.C.
M.P.S.D. = 3556'

4710
4700
4690
4680

4706.54
4705.64
4704.74

490' V.C.
M.P.S.D. = 3556'

4710
4700
4690
4680

4706.54
4705.64
4704.74

490' V.C.
M.P.S.D. = 3556'

4710
4700
4690
4680

4706.54
4705.64
4704.74

490' V.C.
M.P.S.D. = 3556'

4710
4700
4690
4680

4706.54
4705.64
4704.74

490' V.C.
M.P.S.D. = 3556'

4710
4700
4690
4680

4706.54
4705.64
4704.74

43,435
0
0
65,408
55,721

43,435
0
0
65,408
55,721

43,435
0
0
65,408
55,721

43,435
0
0
65,408
55,721

43,435
0
0
65,408
55,721

43,435
0
0
65,408
55,721

43,435
0
0
65,408
55,721

43,435
0
0
65,408
55,721

43,435
0
0
65,408
55,721

43,435
0
0
65,408
55,721

43,435
0
0
65,408
55,721

43,435
0
0
65,408
55,721

43,435
0
0
65,408
55,721

43,435
0
0
65,408
55,721

43,435
0
0
65,408
55,721

43,435
0
0
65,408
55,721

43,435
0
0
65,408
55,721

43,435
0
0
65,408
55,721

43,435
0
0
65,408
55,721

43,435
0
0
65,408
55,721

43,435
0
0
65,408
55,721

43,435
0
0
65,408
55,721

43,435
0
0
65,408
55,721

43,435
0
0
65,408
55,721

43,435
0
0
65,408
55,721

43,435
0
0
65,408
55,721

43,435
0
0
65,408
55,721

43,435
0
0
65,408
55,721

43,435
0
0
65,408
55,721

43,435
0
0
65,408
55,721

43,435
0
0
65,408
55,721

43,435
0
0
65,408
55,721

43,435
0
0
65,408
55,721

0
0
0
0
0

0
0
0
0
0

0
0
0
0
0

0
0
0
0
0

0
0
0
0
0

0
0
0
0
0

0
0
0
0
0

0
0
0
0
0

0
0
0
0
0

0
0
0
0
0

0
0
0
0
0

0
0
0
0
0

0
0
0
0
0

0
0
0
0
0

0
0
0
0
0

0
0
0
0
0

0
0
0
0
0

0
0
0
0
0

0
0
0
0
0

0
0
0
0
0

0
0
0
0
0

0
0
0
0
0

0
0
0
0
0

0
0
0
0
0

0
0
0
0
0

0
0
0
0
0

0
0
0
0
0

0
0
0
0
0

0
0
0
0
0

0
0
0
0
0

0
0
0
0
0

0
0
0
0
0

0
0
0
0
0

0
0
0
0
0

0
0
0
0
0

0
0
0
0
0

0
0
0
0
0

0
0
0
0
0

0
0
0
0
0

0
0
0
0
0

0
0
0
0
0

0
0
0
0
0

0
0
0
0
0

0
0
0
0
0

0
0
0
0
0

0
0
0
0
0

0
0
0
0
0

0
0
0
0
0

0
0
0
0
0

0
0
0
0
0

0
0
0
0
0

0
0
0
0
0

0
0
0
0
0

0
0
0
0
0

0
0
0
0
0

0
0
0
0
0

0
0
0
0
0

0
0
0
0
0

0
0
0
0
0

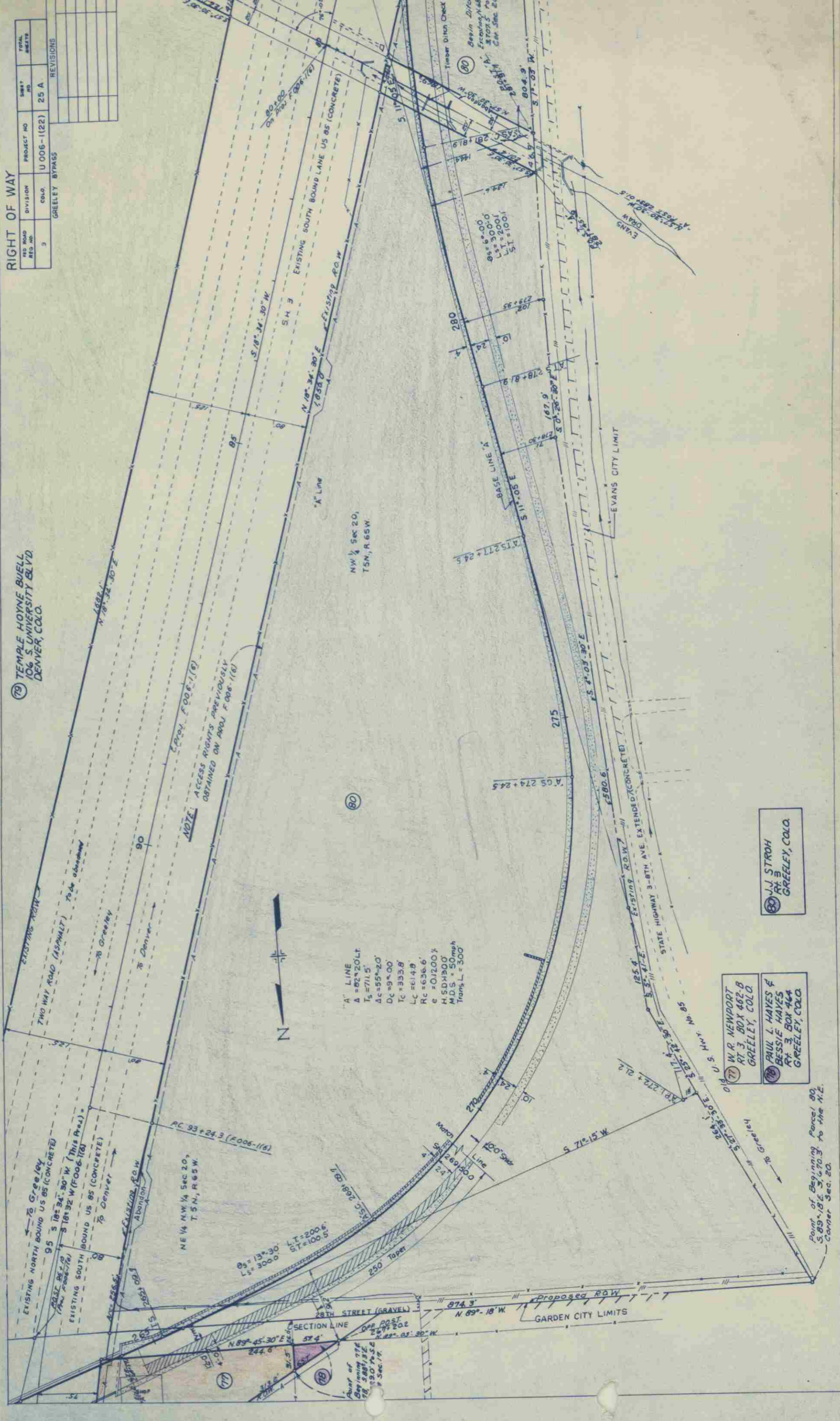
0
0
0
0
0

0
0
0
0

RIGHT OF WAY

PROJECT NO.	U 006-1(22)	SHEET NO.	25 A	TOTAL SHEETS	
DIVISION	COLO.	REVISED			
Greeley Bypass					

79 TEMPLE HOYNE BUELL
106 S UNIVERSITY BLVD
DENVER, COLO.



"A" LINE
 A = 82°20'LT
 Ts = 711.5'
 Δc = 55°20'
 Dc = 9°00'
 Tc = 333.8'
 Lc = 614.8'
 Rc = 636.6'
 e = 0.1200'
 HSDX300'
 M.D.S. = 50 mph
 Trans L = 500'

NOTE:
 ACCESS RIGHTS PREVIOUSLY
 OBTAINED ON PROJ. F006-1(6)

78 J.J. STROH
 RT 3, BOX 462-B
 GREELEY, COLO.

77 W.R. NEWPORT
 RT 3, BOX 462-B
 GREELEY, COLO.
 76 PAUL L. HAYES &
 BESSIE HAYES
 RT 3, BOX 464
 GREELEY, COLO.

Point of Beginning Parcel 80,
 S. 89°18'E 3' 62.3' to the N.E.
 Corner Sec. 20.

FED. ROAD DIST. NO.	PROJ. NO.	SHEET NO.	TOTAL SHEETS
9	U006-1(22)	25-B	

ARLINGTON
GARDEN'S RIGHT OF WAY
GREELEY-BYPASS

GARDEN CITY
714 AVE

SW 1/4 SEC. 17
T.5 N., R.63 W.

ROSEDALE
9th AVE

CHARLES CROSBY
KENDRICK'S ADDITION
KENDRICK

Point of Beginning Parcel B1
S0°36'30"W-120.0'
to SW Corner Section 17

Point of Beginning Parcel B2
S0°36'30"W-120.0'
to SW Corner Section 17

Point of Beginning Parcel B3
N 89°18'W-154.5'
to NE Corner Parcel B3

Point of Beginning Parcel B4
S 82°10'E-104.1'
to SW Corner Section 17

Point of Beginning Parcel B5
N 0°-19'-30"E, 80.0'
to NW Corner Section 20

Point of Beginning Parcel B6
N 0°-19'-30"E, 80.0'
to NW Corner Section 20

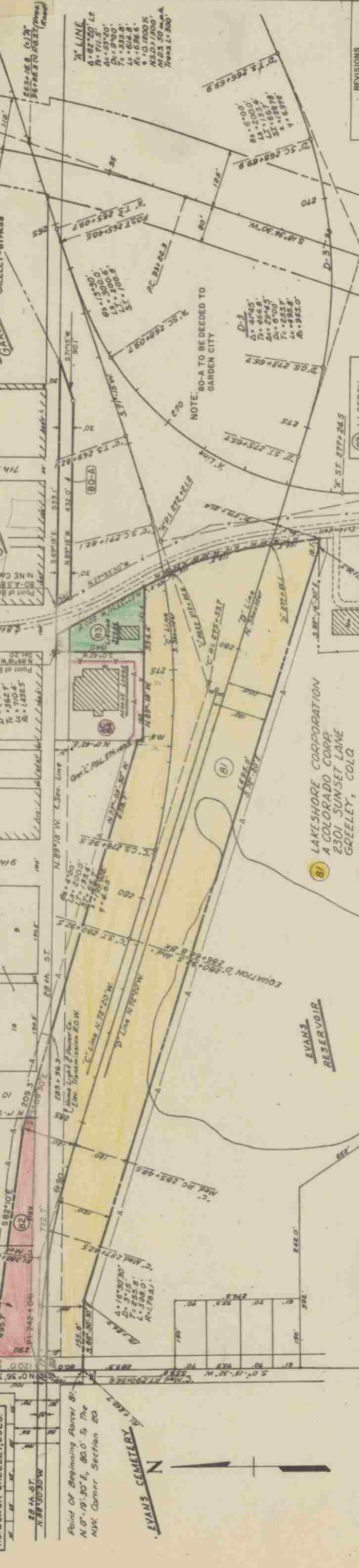
Point of Beginning Parcel B7
N 0°-19'-30"E, 80.0'
to NW Corner Section 20

Point of Beginning Parcel B8
N 0°-19'-30"E, 80.0'
to NW Corner Section 20

Point of Beginning Parcel B9
N 0°-19'-30"E, 80.0'
to NW Corner Section 20

Point of Beginning Parcel B10
N 0°-19'-30"E, 80.0'
to NW Corner Section 20

Point of Beginning Parcel B11
N 0°-19'-30"E, 80.0'
to NW Corner Section 20



REVISIONS	DATE	BY	DESCRIPTION
5-10-61	New Sheet	JLS	
5-1-62	Added Access-Parcel No. B1	LRJ	
5-4-62	B2 Rev.	FCM	
5-16-62	Added Access-Parcel B2 Rev FCM	FCM	
8-22-62	Added Parcel No. B3	LRJ	
3-20-63	Added ACB4	FCM	
4-16-63	Added Parcel No. B0-A	LRJ	

NOTE: 80-A TO BE DECEDED TO GARDEN CITY

83 J.J. STROH
Rt. 4, Box 4317
Mesa, Arizona

81 LAKESHORE CORPORATION
A COLORADO CORP
2301 SUNSET LANE
GREELEY, COLO

84 GREELEY LODGE NO. 909
ROYAL ORDER OF MOOSE INC.
ACCESS ONLY

85 11th & SEC. 20
T.5 N., R.63 W

86 11th & SEC. 20
T.5 N., R.63 W

87 11th & SEC. 20
T.5 N., R.63 W

88 11th & SEC. 20
T.5 N., R.63 W

89 11th & SEC. 20
T.5 N., R.63 W

90 11th & SEC. 20
T.5 N., R.63 W

91 11th & SEC. 20
T.5 N., R.63 W

92 11th & SEC. 20
T.5 N., R.63 W

93 11th & SEC. 20
T.5 N., R.63 W

94 11th & SEC. 20
T.5 N., R.63 W

95 11th & SEC. 20
T.5 N., R.63 W

96 11th & SEC. 20
T.5 N., R.63 W

97 11th & SEC. 20
T.5 N., R.63 W

98 11th & SEC. 20
T.5 N., R.63 W

99 11th & SEC. 20
T.5 N., R.63 W

100 11th & SEC. 20
T.5 N., R.63 W



NE 1/4 SEC. 19
T.5 N., R.63 W

RIGHT OF WAY

FED. ROAD DIST. NO.	9
DIVISION	COLO.
PROJECT NO.	U 006-1(22)
SHEET NO.	26
TOTAL SHEETS	

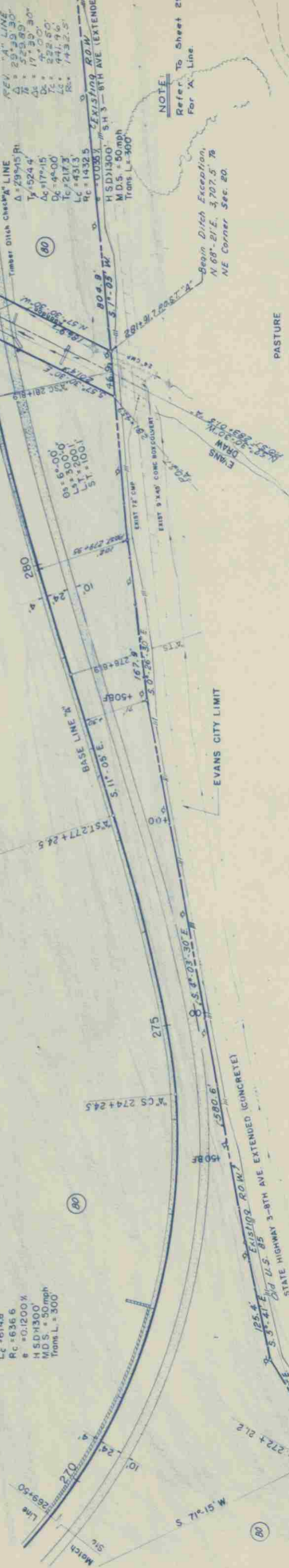
NOTE: ACCESS RIGHTS PREVIOUSLY OBTAINED ON PROJ. F 006-1(6) 1958.0' EXISTING R.O.W.

SH. 3 EXISTING SOUTH BOUND LANE US 85 (CONCRETE) 85' WIDE

80 J. J. STROH R.T. 3 GREELEY, COLO.

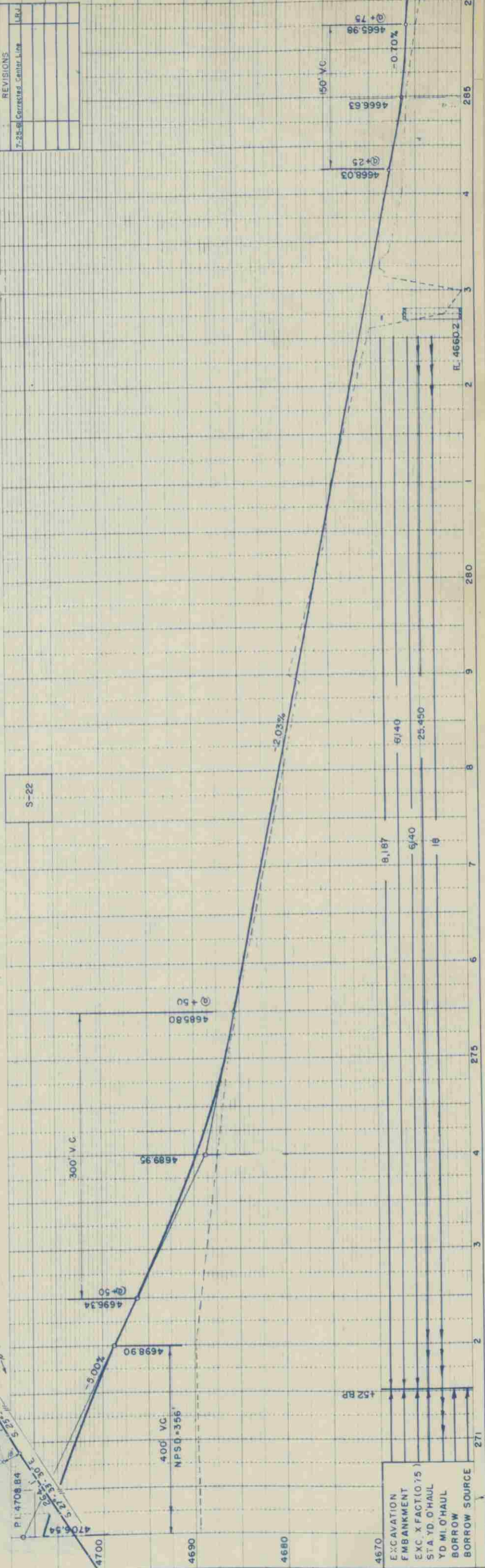
'A' LINE
 $\Delta = 82^{\circ}20'11''$
 $T_s = 711.5'$
 $\Delta c = 55^{\circ}20'$
 $Dc = 9^{\circ}00'$
 $Tc = 333.8'$
 $Lc = 614.8'$
 $Rc = 636.6'$
 $e = 0.1200\%$
 HSDM300'
 M.D.S. = 50mph
 Trans. L. = 300'

NOTE:
 'A' Line Cont. From Sheet 25.



REVISIONS

7-25-58	Corrected Center Line	L.R.J.

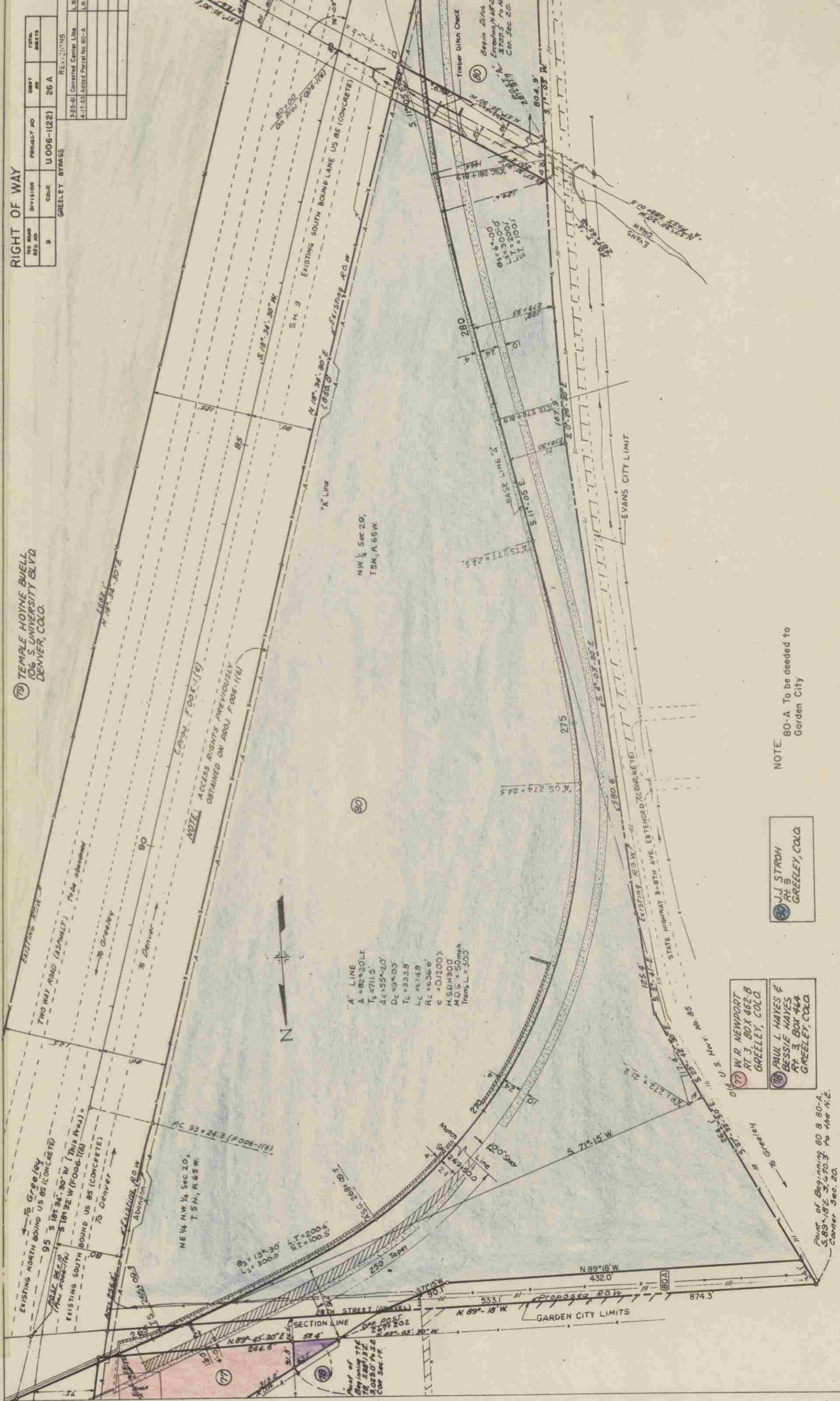


4670	EXCAVATION	
	EMBANKMENT	
	EXC. FACT (0.75)	
	STA. YD. O'HAUL	19
	YD. M.L. O'HAUL	19
	BORROW SOURCE	

RIGHT OF WAY

RD ROAD REG NO.	DIVISION	PROJECT NO.	SHEET NO.	TOTAL SHEETS
9	COLO.	U 006-1(22)	26 A	
GREELEY BYPASS				
REVISIONS				
7-25-61	Corrected Center Line			
4-17-63	Added Parcel No. 80-A			

(79) TEMPLE HOYNE BUELL
106 S UNIVERSITY BLVD.
DENVER, COLO.



NOTE: ACCESS RIGHTS PREVIOUSLY OBTAINED ON PARL F 006-1(6)

"A" LINE
 $\Delta = 82^{\circ}20'11''$
 $T_s = 711.5$
 $\Delta c = 55^{\circ}20'$
 $D_c = 94.00$
 $T_c = 333.8$
 $L_c = 1148$
 $R_c = 636.6$
 $e = 0.1200$
 H.S.M. 300
 M.D.S. = 50 mph
 Trans. L. = 300

NOTE: 80-A To be deeded to Garden City

J.J. STROH
RT 3
GREELEY, COLO.

(77) W.R. NEWPORT
RT 3 BOX 462-B
GREELEY, COLO.
(78) PAUL L. HAYES &
BESSIE HAYES
RT 3 BOX 464
GREELEY, COLO.

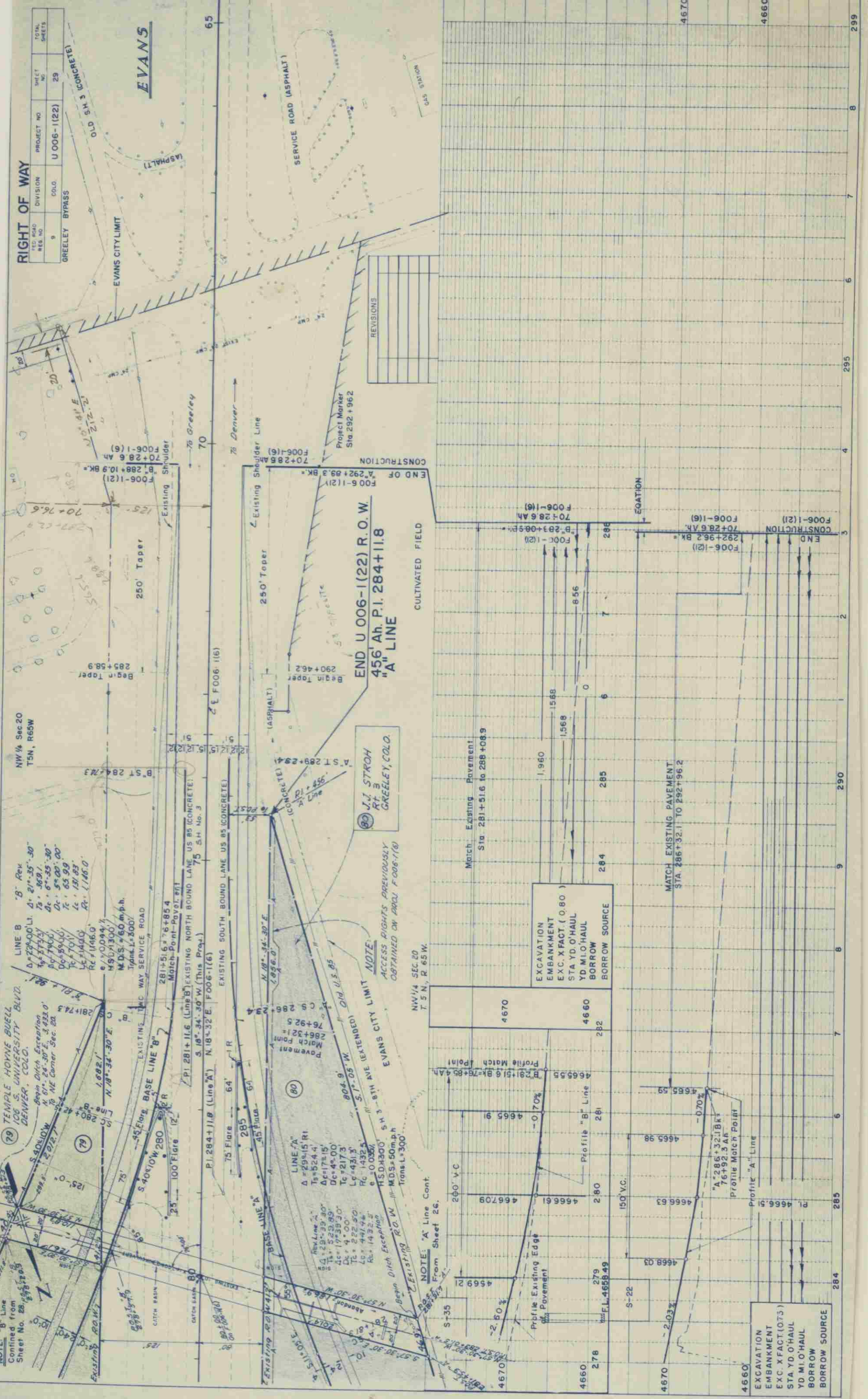
Point of Beginning 80 A 80-A
S 89°18'E S 270.3 To the N.E.
Corner Sec. 20.

RIGHT OF WAY

REG. NO.	DIVISION	PROJECT NO.	SHEET NO.	TOTAL SHEETS
9	COLO.	U 006-1(22)	29	

GREELEY BYPASS

EVANS



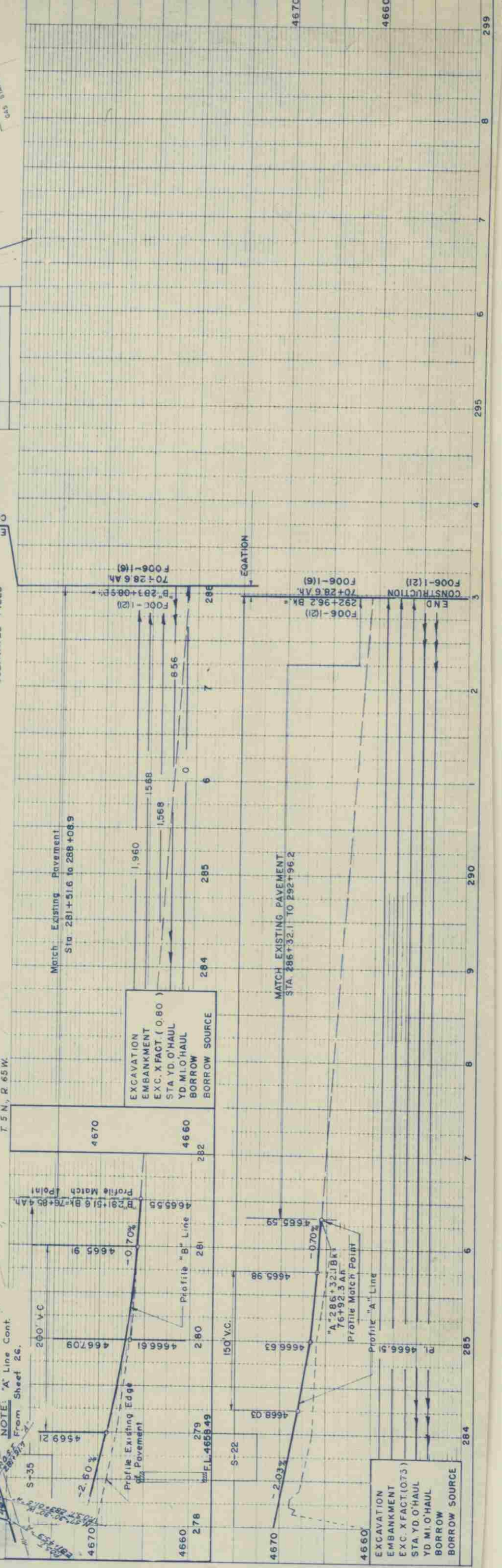
REVISIONS

END U 006-1(22) R.O.W.
456' Ah. P.I. 284+11.8
"A" LINE

J.J. STROTH
RT 3
GREELEY, COLO.

NOTE: ACCESS RIGHTS PREVIOUSLY OBTAINED ON PAR. F 006-1(6)

NOTE: "A" Line Cont. From Sheet 26.



EXCAVATION EMBANKMENT EXC. X FACT (0.80) STA. YD. O'HAUL YD M.I.O'HAUL BORROW SOURCE

EXCAVATION EMBANKMENT EXC. X FACT (0.75) STA. YD. O'HAUL YD M.I.O'HAUL BORROW SOURCE

MATCH EXISTING PAVEMENT STA. 285+32.1 TO 292+96.2

MATCH EXISTING PAVEMENT STA. 281+51.6 TO 288+08.9


65
66
67
68
69
70
71
72
73
74
75
76
77
78
79
80
81
82
83
84
85
86
87
88
89
90
91
92
93
94
95
96
97
98
99
100

**INTERCHANGE R.O.W. PLAN AND LAYOUT
PROPOSED CONSTRUCTION
STA. 226+ TO STA. 292+
PROJECT
GREELEY**

FED. ROAD DIV. NO.	DISTRICT	PROJECT NO.	SHEET NO.	TOTAL SHEETS
9	COLO	U 006-1(22)	30	30

**RIGHT OF WAY
GREELEY BYPASS**

REVISIONS	
11-8-61	Rev. R.O.W.
6-29-62	Added Ramp



NW 1/4 Sec 20
T. 5 N., R. 65 W.

End of Line 226+00 to 292+00
(Opp. Top 28' M. 200' L. 100')

BY U.S. Geological Survey Maps
No. 144, 145, 146, 147, 148, 149, 150, 151, 152, 153, 154, 155, 156, 157, 158, 159, 160, 161, 162, 163, 164, 165, 166, 167, 168, 169, 170, 171, 172, 173, 174, 175, 176, 177, 178, 179, 180, 181, 182, 183, 184, 185, 186, 187, 188, 189, 190, 191, 192, 193, 194, 195, 196, 197, 198, 199, 200, 201, 202, 203, 204, 205, 206, 207, 208, 209, 210, 211, 212, 213, 214, 215, 216, 217, 218, 219, 220, 221, 222, 223, 224, 225, 226, 227, 228, 229, 230, 231, 232, 233, 234, 235, 236, 237, 238, 239, 240, 241, 242, 243, 244, 245, 246, 247, 248, 249, 250, 251, 252, 253, 254, 255, 256, 257, 258, 259, 260, 261, 262, 263, 264, 265, 266, 267, 268, 269, 270, 271, 272, 273, 274, 275, 276, 277, 278, 279, 280, 281, 282, 283, 284, 285, 286, 287, 288, 289, 290, 291, 292, 293, 294, 295, 296, 297, 298, 299, 300, 301, 302, 303, 304, 305, 306, 307, 308, 309, 310, 311, 312, 313, 314, 315, 316, 317, 318, 319, 320, 321, 322, 323, 324, 325, 326, 327, 328, 329, 330, 331, 332, 333, 334, 335, 336, 337, 338, 339, 340, 341, 342, 343, 344, 345, 346, 347, 348, 349, 350, 351, 352, 353, 354, 355, 356, 357, 358, 359, 360, 361, 362, 363, 364, 365, 366, 367, 368, 369, 370, 371, 372, 373, 374, 375, 376, 377, 378, 379, 380, 381, 382, 383, 384, 385, 386, 387, 388, 389, 390, 391, 392, 393, 394, 395, 396, 397, 398, 399, 400, 401, 402, 403, 404, 405, 406, 407, 408, 409, 410, 411, 412, 413, 414, 415, 416, 417, 418, 419, 420, 421, 422, 423, 424, 425, 426, 427, 428, 429, 430, 431, 432, 433, 434, 435, 436, 437, 438, 439, 440, 441, 442, 443, 444, 445, 446, 447, 448, 449, 450, 451, 452, 453, 454, 455, 456, 457, 458, 459, 460, 461, 462, 463, 464, 465, 466, 467, 468, 469, 470, 471, 472, 473, 474, 475, 476, 477, 478, 479, 480, 481, 482, 483, 484, 485, 486, 487, 488, 489, 490, 491, 492, 493, 494, 495, 496, 497, 498, 499, 500, 501, 502, 503, 504, 505, 506, 507, 508, 509, 510, 511, 512, 513, 514, 515, 516, 517, 518, 519, 520, 521, 522, 523, 524, 525, 526, 527, 528, 529, 530, 531, 532, 533, 534, 535, 536, 537, 538, 539, 540, 541, 542, 543, 544, 545, 546, 547, 548, 549, 550, 551, 552, 553, 554, 555, 556, 557, 558, 559, 560, 561, 562, 563, 564, 565, 566, 567, 568, 569, 570, 571, 572, 573, 574, 575, 576, 577, 578, 579, 580, 581, 582, 583, 584, 585, 586, 587, 588, 589, 590, 591, 592, 593, 594, 595, 596, 597, 598, 599, 600, 601, 602, 603, 604, 605, 606, 607, 608, 609, 610, 611, 612, 613, 614, 615, 616, 617, 618, 619, 620, 621, 622, 623, 624, 625, 626, 627, 628, 629, 630, 631, 632, 633, 634, 635, 636, 637, 638, 639, 640, 641, 642, 643, 644, 645, 646, 647, 648, 649, 650, 651, 652, 653, 654, 655, 656, 657, 658, 659, 660, 661, 662, 663, 664, 665, 666, 667, 668, 669, 670, 671, 672, 673, 674, 675, 676, 677, 678, 679, 680, 681, 682, 683, 684, 685, 686, 687, 688, 689, 690, 691, 692, 693, 694, 695, 696, 697, 698, 699, 700, 701, 702, 703, 704, 705, 706, 707, 708, 709, 710, 711, 712, 713, 714, 715, 716, 717, 718, 719, 720, 721, 722, 723, 724, 725, 726, 727, 728, 729, 730, 731, 732, 733, 734, 735, 736, 737, 738, 739, 740, 741, 742, 743, 744, 745, 746, 747, 748, 749, 750, 751, 752, 753, 754, 755, 756, 757, 758, 759, 760, 761, 762, 763, 764, 765, 766, 767, 768, 769, 770, 771, 772, 773, 774, 775, 776, 777, 778, 779, 780, 781, 782, 783, 784, 785, 786, 787, 788, 789, 790, 791, 792, 793, 794, 795, 796, 797, 798, 799, 800, 801, 802, 803, 804, 805, 806, 807, 808, 809, 810, 811, 812, 813, 814, 815, 816, 817, 818, 819, 820, 821, 822, 823, 824, 825, 826, 827, 828, 829, 830, 831, 832, 833, 834, 835, 836, 837, 838, 839, 840, 841, 842, 843, 844, 845, 846, 847, 848, 849, 850, 851, 852, 853, 854, 855, 856, 857, 858, 859, 860, 861, 862, 863, 864, 865, 866, 867, 868, 869, 870, 871, 872, 873, 874, 875, 876, 877, 878, 879, 880, 881, 882, 883, 884, 885, 886, 887, 888, 889, 890, 891, 892, 893, 894, 895, 896, 897, 898, 899, 900, 901, 902, 903, 904, 905, 906, 907, 908, 909, 910, 911, 912, 913, 914, 915, 916, 917, 918, 919, 920, 921, 922, 923, 924, 925, 926, 927, 928, 929, 930, 931, 932, 933, 934, 935, 936, 937, 938, 939, 940, 941, 942, 943, 944, 945, 946, 947, 948, 949, 950, 951, 952, 953, 954, 955, 956, 957, 958, 959, 960, 961, 962, 963, 964, 965, 966, 967, 968, 969, 970, 971, 972, 973, 974, 975, 976, 977, 978, 979, 980, 981, 982, 983, 984, 985, 986, 987, 988, 989, 990, 991, 992, 993, 994, 995, 996, 997, 998, 999, 1000.

REVISONS	
9-21-61	69R Rev. 70R Rev. 70AR Rev.
10-17-61	E 70R Rev. 2 & AR 69 Rev.
1-11-62	Ownership and Rev.
2-9-62	ALTO Rev. 2
8-14-61	66D AR-69
8-18-61	Deleted Excess lines

TOTAL SHEETS	
PROJ. NO.	32
DIST.	U 006-1122
COLO.	RIGHT OF WAY Greeley By-Pass

OWNERSHIP MAP	
PLAT	
SHOWING CLAIMANTS WITH REGARD TO RIGHT OF WAY	
SCALE 1" = 400'	

ELMER L. FRISTROM	JENNIE FRISTROM, LIFE ESTATE
1015 17th St	Greeley, Colo.
E 314' Lots 3 & 4	NE 1/4 Sec. 8

F. RUTH NICHOLS	Greeley, Colo.
SE 1/4 Sec. 8	Except Power Line Row

C.C. BENSLEY	PAULINE BENSLEY
1429 13th St	Greeley, Colo.
Blanch 423	Blanch 423

JOHN W. KLINGE	CHARLOTTE MAE KLINGE
EVANS, COLO.	N. 70' Lot 10 Bl. 141
	SANBORN'S SUBD.

JOHN MILTON DAVIS	MARY KESTER & CHESTER T. KESTER
125 13th St	Greeley, Colo.
E. 10' Lot 4, Lot 5	Bl. 13-WATERS SUBD.

ROY L. SMITH	RUTH A. SMITH
1535 7th Ave	Greeley, Colo.
Lot 5 & 6 NE 1/4 Sec. 17	

DAVID M. LEWIS	MANDETTA LEWIS
Lot 2	SE 1/4 Sec. 17

LEWIS M. BLACK	ISABELLE F. BLACK
Rt. 4 Box 296	Greeley, Colo.
2824 3rd Ave	

L.S. PERRY	HELEN C. PERRY
828 9th St	Greeley, Colo.
Lots 7 & 8, NE 1/4 Sec. 17	

O.R. REED	Box 429
Greeley, Colo.	Part of Lot 1
	SE 1/4 Sec. 8

RUBERT LOFGREN	ANNE LOFGREN
Rt. 4 Box 354	Greeley, Colo.
Lot 1	NE 1/4 Sec. 17

SHUPE BROTHERS	A CO-PARTNERSHIP
Greeley, Colo.	Part of Lots from R.O.W. Line West

F. RUTH NICHOLS	Greeley, Colo.
SE 1/4 Sec. 8	Except Power Line Row

PAULINE BENSLEY	Blanch 423
Greeley, Colo.	Blanch 423

JOHN W. KLINGE	CHARLOTTE MAE KLINGE
EVANS, COLO.	N. 70' Lot 10 Bl. 141
	SANBORN'S SUBD.

HATTIE B. RAMSAY	CHARLES H. RAMSAY, JR
Rev. 720 9th St	Greeley, Colo.

RAYMOND A. SCHULTZ	RAYMOND A. SCHULTZ
2724 3rd Ave	Greeley, Colo.
54 Lot 7, Except 5, 100'	ARLINGTON GARDENS

ARTHUR R. HALL	MARION C. HALL
2824 3rd Ave	Greeley, Colo.
54 Lot 7, Except 5, 100'	ARLINGTON GARDENS

JOHN H. HUFF	Greeley, Colo.
1221 - 7th Ave	Part of Lot
	ARLINGTON GARDENS

S.S. FRANKLIN	VERNA M. FRANKLIN
Rt. 4 Box 290	Greeley, Colo.
	(See Next Sheet)

TEMPLE HOYNE BUELL	106 S. UNIVERSITY BLVD
DENVER, COLO.	

FOREST MYERS	JULIA F. MYERS
412 - 27th St	Greeley, Colo.
	Net Lot 7, Arlington Gardens, Except E. 77'

FRED A. RUSSELL	JOYCE RUSSELL
1440 - 6th St	Greeley, Colo.
	E. 77' of N. 227' of NE 1/4 Lot 7, Arlington Gardens

SHUPE BROTHERS	A CO-PARTNERSHIP
Greeley, Colo.	Part of Lots from R.O.W. Line West

DAVID M. LEWIS	MANDETTA LEWIS
Lot 2	SE 1/4 Sec. 17

ROY L. SMITH	RUTH A. SMITH
1535 7th Ave	Greeley, Colo.
Lot 5 & 6 NE 1/4 Sec. 17	

LEWIS M. BLACK	ISABELLE F. BLACK
Rt. 4 Box 296	Greeley, Colo.
2824 3rd Ave	

L.S. PERRY	HELEN C. PERRY
828 9th St	Greeley, Colo.
Lots 7 & 8, NE 1/4 Sec. 17	

O.R. REED	Box 429
Greeley, Colo.	Part of Lot 1
	SE 1/4 Sec. 8

RUBERT LOFGREN	ANNE LOFGREN
Rt. 4 Box 354	Greeley, Colo.
Lot 1	NE 1/4 Sec. 17

SHUPE BROTHERS	A CO-PARTNERSHIP
Greeley, Colo.	Part of Lots from R.O.W. Line West

F. RUTH NICHOLS	Greeley, Colo.
SE 1/4 Sec. 8	Except Power Line Row

PAULINE BENSLEY	Blanch 423
Greeley, Colo.	Blanch 423

JOHN W. KLINGE	CHARLOTTE MAE KLINGE
EVANS, COLO.	N. 70' Lot 10 Bl. 141
	SANBORN'S SUBD.

JOHN MILTON DAVIS	MARY KESTER & CHESTER T. KESTER
125 13th St	Greeley, Colo.
E. 10' Lot 4, Lot 5	Bl. 13-WATERS SUBD.

HATTIE B. RAMSAY	CHARLES H. RAMSAY, JR
Rev. 720 9th St	Greeley, Colo.

RAYMOND A. SCHULTZ	RAYMOND A. SCHULTZ
2724 3rd Ave	Greeley, Colo.
54 Lot 7, Except 5, 100'	ARLINGTON GARDENS

ARTHUR R. HALL	MARION C. HALL
2824 3rd Ave	Greeley, Colo.
54 Lot 7, Except 5, 100'	ARLINGTON GARDENS

JOHN H. HUFF	Greeley, Colo.
1221 - 7th Ave	Part of Lot
	ARLINGTON GARDENS

S.S. FRANKLIN	VERNA M. FRANKLIN
Rt. 4 Box 290	Greeley, Colo.
	(See Next Sheet)

TEMPLE HOYNE BUELL	106 S. UNIVERSITY BLVD
DENVER, COLO.	

FOREST MYERS	JULIA F. MYERS
412 - 27th St	Greeley, Colo.
	Net Lot 7, Arlington Gardens, Except E. 77'

FRED A. RUSSELL	JOYCE RUSSELL
1440 - 6th St	Greeley, Colo.
	E. 77' of N. 227' of NE 1/4 Lot 7, Arlington Gardens

SHUPE BROTHERS	A CO-PARTNERSHIP
Greeley, Colo.	Part of Lots from R.O.W. Line West

DAVID M. LEWIS	MANDETTA LEWIS
Lot 2	SE 1/4 Sec. 17

ROY L. SMITH	RUTH A. SMITH
1535 7th Ave	Greeley, Colo.
Lot 5 & 6 NE 1/4 Sec. 17	

LEWIS M. BLACK	ISABELLE F. BLACK
Rt. 4 Box 296	Greeley, Colo.
2824 3rd Ave	

L.S. PERRY	HELEN C. PERRY
828 9th St	Greeley, Colo.
Lots 7 & 8, NE 1/4 Sec. 17	

O.R. REED	Box 429
Greeley, Colo.	Part of Lot 1
	SE 1/4 Sec. 8

RUBERT LOFGREN	ANNE LOFGREN
Rt. 4 Box 354	Greeley, Colo.
Lot 1	NE 1/4 Sec. 17

SHUPE BROTHERS	A CO-PARTNERSHIP
Greeley, Colo.	Part of Lots from R.O.W. Line West

F. RUTH NICHOLS	Greeley, Colo.
SE 1/4 Sec. 8	Except Power Line Row

PAULINE BENSLEY	Blanch 423
Greeley, Colo.	Blanch 423

JOHN W. KLINGE	CHARLOTTE MAE KLINGE
EVANS, COLO.	N. 70' Lot 10 Bl. 141
	SANBORN'S SUBD.

JOHN MILTON DAVIS	MARY KESTER & CHESTER T. KESTER
125 13th St	Greeley, Colo.
E. 10' Lot 4, Lot 5	Bl. 13-WATERS SUBD.

HATTIE B. RAMSAY	CHARLES H. RAMSAY, JR
Rev. 720 9th St	Greeley, Colo.

RAYMOND A. SCHULTZ	RAYMOND A. SCHULTZ
2724 3rd Ave	Greeley, Colo.
54 Lot 7, Except 5, 100'	ARLINGTON GARDENS

ARTHUR R. HALL	MARION C. HALL
2824 3rd Ave	Greeley, Colo.
54 Lot 7, Except 5, 100'	ARLINGTON GARDENS

JOHN H. HUFF	Greeley, Colo.
1221 - 7th Ave	Part of Lot
	ARLINGTON GARDENS

S.S. FRANKLIN	VERNA M. FRANKLIN
Rt. 4 Box 290	Greeley, Colo.
	(See Next Sheet)

TEMPLE HOYNE BUELL	106 S. UNIVERSITY BLVD
DENVER, COLO.	

FOREST MYERS	JULIA F. MYERS
412 - 27th St	Greeley, Colo.
	Net Lot 7, Arlington Gardens, Except E. 77'

FRED A. RUSSELL	JOYCE RUSSELL
1440 - 6th St	Greeley, Colo.
	E. 77' of N. 227' of NE 1/4 Lot 7, Arlington Gardens

SHUPE BROTHERS	A CO-PARTNERSHIP
Greeley, Colo.	Part of Lots from R.O.W. Line West

DAVID M. LEWIS	MANDETTA LEWIS
Lot 2	SE 1/4 Sec. 17

ROY L. SMITH	RUTH A. SMITH
1535 7th Ave	Greeley, Colo.
Lot 5 & 6 NE 1/4 Sec. 17	

LEWIS M. BLACK	ISABELLE F. BLACK
Rt. 4 Box 296	Greeley, Colo.
2824 3rd Ave	

L.S. PERRY	HELEN C. PERRY
828 9th St	Greeley, Colo.
Lots 7 & 8, NE 1/4 Sec. 17	

O.R. REED	Box 429
Greeley, Colo.	Part of Lot 1
	SE 1/4 Sec. 8

RUBERT LOFGREN	ANNE LOFGREN
Rt. 4 Box 354	Greeley, Colo.
Lot 1	NE 1/4 Sec. 17

SHUPE BROTHERS	A CO-PARTNERSHIP
Greeley, Colo.	Part of Lots from R.O.W. Line West

F. RUTH NICHOLS	Greeley, Colo.
SE 1/4 Sec. 8	Except Power Line Row

PAULINE BENSLEY	Blanch 423
Greeley, Colo.	Blanch 423

JOHN W. KLINGE	CHARLOTTE MAE KLINGE
EVANS, COLO.	N. 70' Lot 10 Bl. 141
	SANBORN'S SUBD.

JOHN MILTON DAVIS	MARY KESTER & CHESTER T. KESTER
125 13th St	Greeley, Colo.
E. 10' Lot 4, Lot 5	Bl. 13-WATERS SUBD.

HATTIE B. RAMSAY	CHARLES H. RAMSAY, JR
Rev. 720 9th St	Greeley, Colo.

RAYMOND A. SCHULTZ	RAYMOND A. SCHULTZ
2724 3rd Ave	Greeley, Colo.
54 Lot 7, Except 5, 100'	ARLINGTON GARDENS

ARTHUR R. HALL	MARION C. HALL
2824 3rd Ave	Greeley, Colo.
54 Lot 7, Except 5, 100'	ARLINGTON GARDENS

JOHN H. HUFF	Greeley, Colo.
1221 - 7th Ave	Part of Lot
	ARLINGTON GARDENS

S.S. FRANKLIN	VERNA M. FRANKLIN
Rt. 4 Box 290	Greeley, Colo.
	(See Next Sheet)

TEMPLE HOYNE BUELL	106 S. UNIVERSITY BLVD
DENVER, COLO.	

FOREST MYERS	JULIA F. MYERS
412 - 27th St	Greeley, Colo.
	Net Lot 7, Arlington Gardens, Except E. 77'

FRED A. RUSSELL	JOYCE RUSSELL
1440 - 6th St	Greeley, Colo.
	E. 77' of N. 227' of NE 1/4 Lot 7, Arlington Gardens

SHUPE BROTHERS	A CO-PARTNERSHIP
Greeley, Colo.	Part of Lots from R.O.W. Line West

DAVID M. LEWIS	MANDETTA LEWIS
Lot 2	SE 1/4 Sec. 17

ROY L. SMITH	RUTH A. SMITH
1535 7th Ave	Greeley, Colo.
Lot 5 & 6 NE 1/4 Sec. 17	

LEWIS M. BLACK	ISABELLE F. BLACK
Rt. 4 Box 296	Greeley, Colo.
2824 3rd Ave	

L.S. PERRY	HELEN C. PERRY
828 9th St	Greeley, Colo.
Lots 7 & 8, NE 1/4 Sec. 17	

O.R. REED	Box 429
Greeley, Colo.	Part of Lot 1
	SE 1/4 Sec. 8

RUBERT LOFGREN	ANNE LOFGREN
Rt. 4 Box 354	Greeley, Colo.
Lot 1	NE 1/4 Sec. 17

SHUPE BROTHERS	A CO-PARTNERSHIP
Greeley, Colo.	Part of Lots from R.O.W. Line West

F. RUTH NICHOLS	Greeley, Colo.
SE 1/4 Sec. 8	Except Power Line Row

PAULINE BENSLEY	Blanch 423
Greeley, Colo.	Blanch 423

JOHN W. KLINGE	CHARLOTTE MAE KLINGE
EVANS, COLO.	N. 70' Lot 10 Bl. 141
	SANBORN'S SUBD.

JOHN MILTON DAVIS	MARY KESTER & CHESTER T. KESTER
125 13th St	Greeley, Colo.

